

# *Archaeology Wales*

## **Former Social Club, Earl Street Flint**

Archaeological Desk Based Assessment



By  
Kate Pitt ACIFA

Report No. 1705

Archaeology Wales Limited  
The Reading Room, Town Hall, Llanidloes, SY18 6BN  
Tel: +44 (0) 1686 440371  
Email: [admin@arch-wales.co.uk](mailto:admin@arch-wales.co.uk)  
Web: [arch-wales.co.uk](http://arch-wales.co.uk)





# Archaeology Wales

## Former Social Club, Earl Street Flint

Archaeological Desk Based Assessment

Prepared For: Munroe Associates

Edited by: Irene García Rovira  
Signed:   
Position: Project Manager  
Date: 30.7.18

Authorised by: Irene García Rovira  
Signed:   
Position: Project Manager  
Date: 30.7.18

By  
Kate Pitt ACIFA

Report No. 1705

**July 2018**

# CONTENTS

## Non-Technical Summary

1. Introduction	2
2. Site Description	2
3. Methodology	2
4. Archaeological and Historical Background	4
4.1 Previous Archaeological Studies	5
4.2 The Historic Landscape	7
4.3 Scheduled Ancient Monuments	7
4.4 Listed Buildings	7
4.5 Known Archaeological Remains and Historical Development	7
5. Map Regression	9
6. Aerial Photographs and Lidar	10
7. Site Visit	11
8. Impact Assessment	11
8.1 Assessment of Archaeological Potential and Importance	11
8.2 Previous Impacts	11
8.3 Potential Impacts of the Proposed Development	12
9. Conclusions	13
9.1 Impacts on Designated Assets	13
9.2 Impacts on Non-designated Assets	13
9.3 Mitigation	13
10. Sources	14

Appendix I: Gazetteer of Sites recorded on the Regional HER

Appendix II: Written Scheme of Investigation

Appendix III: Archive Cover Sheet

## List of Tables

- 1 Sites of archaeological interest affected by the proposed development

## List of Figures

- |         |                              |
|---------|------------------------------|
| Fig. 1  | Location map                 |
| Fig. 2. | Site Plan                    |
| Fig. 3. | 1611 John Speed Map of Flint |
| Fig. 4. | 1740 Mostyn Estate Map       |
| Fig. 5. | 1837 Flint Parish Tithe Map  |
| Fig. 6. | 1878-1882 OS Map of Flint    |

- Fig. 7. 1900 OS Map of Flint
- Fig. 8. 1963 Epoch 5 Map of Flint
- Fig. 9. 1984-1990 OS Map of Flint
- Fig. 10. 1959 Aerial Photograph of site
- Fig. 11. 2009 Aerial Photograph of site
- Fig. 12. Conservation Area data
- Fig. 13. Scheduled Ancient Monument data
- Fig. 14. Listed Building Data
- Fig. 15. HER data
- Fig. 16. Roman Road route
- Fig. 17. Event data
- Fig. 18. Portable Antiquities Data
- Fig. 19. NMR data

### **List of Plates**

Plates 1-8: Views of the site

Plates 9-16: Views of surrounding heritage assets

#### *Copyright Notice:*

*Archaeology Wales Ltd. retain copyright of this report under the Copyright, Designs and Patents Act, 1988, and have granted a licence to Munroe Associates, to use and reproduce the material contained within.*

*The Ordnance Survey has granted Archaeology Wales Ltd a Copyright Licence (No. 100055111) to reproduce map information; Copyright remains otherwise with the Ordnance Survey.*



## ***Non – Technical Summary***

*In July 2018, Archaeology Wales was commissioned by Munroe Associates to carry out an Archaeological Desk-Based Assessment and site visit to determine the archaeological potential of land at the site of the former Social Club at Earl Street, Flint, centred on SJ 24258 73161. The assessment has been undertaken in advance of the submission of a planning application for a residential building.*

*No Conservation Area, registered Historic Park & Garden, Scheduled Ancient Monument or Listed Building, will be directly or indirectly affected by the proposed development. One archaeological site has been identified as within an area that may potentially be affected by the proposed development.*

*The medieval town ramparts run on a NE-SW alignment along Earl Street. This is seen from the Speed Map and from recent excavations undertaken by Archaeology Wales during 2015, which revealed that the inner town bank and part of the town ditch was located to the SE of Earl Street, with the town ditch also being located beneath Earl Street itself. The location of the outer town ditch may extend to the NW side of Earl Street and would be of Medium (regional) archaeological importance. CPAT undertook an evaluation trench at the site itself in 2014, which discovered evidence of ploughing and a small amount of associated hardstanding, thought to be located outside the town's defences. The site frontage itself was not investigated. Although the details of the residential development are not yet available, it is likely such a development would have a Major impact on any existing archaeological remains at the site.*

*The proposed development is likely to have an impact, largely Major, on a potential site identified along the frontage of the development area that would be considered to be of Medium archaeological value. Therefore an archaeological evaluation may be considered appropriate mitigation to investigate the site further, clarify the archaeological potential, and if required, allow appropriate mitigation to be designed.*

## **1 Introduction**

- 1.1 In July 2018 Archaeology Wales (AW) was commissioned by Munroe Associates to carry out an archaeological Desk-Based Assessment of a proposed hydro-electric scheme on land at the former Social Club at Earl Street, Flint, centred on SJ 24258 73161, Figures 1 - 2, AW Project Number 2637).
- 1.2 This assessment has been prepared prior to the submission of a planning application. A Written Scheme of Investigation (WSI) for the Desk-Based Assessment was produced by AW in May 2018 and approved by Clwyd-Powys Archaeological Trust (CPAT), who act as archaeological advisors to the local planning authority, in this case Flint Town Council (FTC) (see Appendix III).
- 1.3 The purpose of the Desk-Based Assessment, which is detailed in the following report, is to provide FTC with the information they are likely to request in respect of the proposed development, the requirements for which are set out in Planning Policy (revised edition 9, 2016), Section 6.5 and Technical Advice Note (TAN) 24: The Historic Environment (2017). The work is to highlight and assess the impact upon standing and buried remains of potential archaeological interest and to ensure that they are fully investigated and recorded if they are disturbed or revealed as a result of subsequent activities associated with the development.
- 1.4 The proposed development consists of residential (Figure 1).

## **2 Site Description**

- 2.1 The proposed development is at the site of the former Sports and Social Club located in Earl Street. The latter is predominantly residential on the north side with a series of terraces built close to the back edge of the pavement. The proposed development site comprises c. 1730 square meters of land currently occupied by overgrown vegetation. The topography oscillates between 8 to 10m AOD (Figure 1).
- 2.2 The underlying geology is defined by the Pennine Middle Coal Measure Formation formed during the Carboniferous Period, comprising sandstone, siltstone and mudstone. The superficial soils are Till, Devensian-Diamicton formed during the Quaternary Period (BGS 2018).

## **3 Methodology**

- 3.1 The primary objective of this desk-based assessment is to assess the impact of the development proposals on the historic environment. This will help inform future decision making, design solutions and potential mitigation strategies. The aim is to make full and effective use of existing information in establishing the archaeological significance of the site, to elucidate the presence or absence of archaeological material, its character, distribution, extent, condition and relative significance.
- 3.2 The work includes a comprehensive assessment of regional context within which the archaeological evidence rests and aims to highlight any relevant research issues within national and regional research frameworks.

3.3 This report provides information of sufficient detail to allow informed planning decisions to be made which can safeguard the archaeological resource. Preservation *in situ* has been advocated where at all possible, but where engineering or other factors could result in the loss of archaeological deposits, preservation by record has been recommended.

3.4 This assessment considers the following:

a) The nature, extent and degree of survival of archaeological sites, structures, deposits and landscapes within the study area through assessment of various readily available primary sources:

- Collation and assessment of all relevant information held in the regional HER at CPAT, including designated assets, within a 0.5km radius of the development site;
- Assessment of all available excavation reports and archives including unpublished and unprocessed material affecting the site and its setting.
- Assessment of aerial photographic (AP) and satellite imagery evidence;
- Assessment of archive records held at the County Archive;
- Records held by the developer e.g. bore-hole logs, geological/geomorphological information, aerial photographs, maps, plans;
- Map regression analysis using all relevant cartographic sources e.g. all editions of the Ordnance Survey County Series, Tithe and early estate maps (as available);
- Place-name evidence;
- Historic documents (e.g. charters, registers, estate papers).

b) The significance of any remains in their context both regionally and nationally and in light of the findings of the desk based study.

3.5 In assessing the value of archaeological assets, and the potential impacts upon them by the proposed development, the terms and guidance used in the Design Manual for Roads and Bridges, Volume 11, Section 3 (Highways England 2007) has been utilised. Values are given as:

- Very High (World Heritage Sites and other sites of international importance);
- High (Scheduled Monuments, undesignated assets of schedulable quality, assets of National importance that can contribute significantly to acknowledged national research objectives, Listed Buildings);
- Medium (Designated or undesignated assets of Regional importance that contribute to regional research objectives);
- Low (assets of local importance, assets compromised by poor preservation or poor survival of contextual associations);
- Negligible (assets with little or no surviving archaeological interest);
- Unknown (the importance of the resource has not been ascertained).

The magnitude of the potential impact on the archaeological assets (which can be either positive or negative), is given as:

- Major (change to most or all key archaeological materials, such that the resource is totally altered; comprehensive changes to setting);

- Moderate (changes to many key archaeological materials, such that the resource is clearly modified; considerable changes to setting that affect the character of the asset);
- Minor (changes to key archaeological materials, such that the asset is slightly altered; slight changes to setting);
- Negligible (very minor changes to archaeological materials, or setting);
- No Change

3.6 This work conforms to the Standard and Guidance for Archaeological Desk-Based Assessment, as produced by the Chartered Institute for Archaeologists (CIfA 2014).

## 4 Archaeological and Historical Background

4.1 Early settlement in the Flint area is characterized by references to early industries along the coastline. There is evidence to suggest that lead was mined from Halkyn mountain to the south-west of Flint before being processed and exported from the Pentre Ffwrndan (village of the burning oven) area of Flint in the mid-first-century AD.

4.2 The industry may have led to the naming, in the Domesday book, of a very small settlement at Leadbrook, located 2.5km to the south-east of Flint which was under the control of the Mercian Wulfbert in 1066 and (Norman) Robert of Rhuddlan in 1086. The area was located within the native cantref (hundred) of Tegeingl on the eastern boundary of Perfeddwlad (middle country), a territory between the Conwy and Dee rivers.

4.3 Flint Castle, along with Rhuddlan was one of the first to be built in Wales by Edward I in 1277/1278 on a sandstone outcrop beside the tidal estuary of the river Dee. The purpose of the construction of the castles and associated settlements was to control the disputed territory of Englefield ceded to Llywelyn ap Gruffudd in the 1267 Treaty of Montgomery (Taylor 1986, 19). The associated Bastides or fortified towns of Flint and Rhuddlan were enclosed by double banks and ditches (fossatum) rather than walls (Creighton 2005, 39). It is likely that the banks and ditches were constructed relatively quickly to protect the castle labour force and Creighton (2005, 102) states that the areas to be occupied by the town was enclosed very early 'to provide secure bases for the building preparations'. The purpose of these towns, protected by castles, was to provide economically sustainable English enclaves within hostile parts of conquered Wales (Prestwich 1997, 216). The Brut y Tywysogion (Chronicle of the Princes) states (for 1277) that Edward 'chadarnhau llys aiaw a wnaeth yny Fflint o dirawr glodyeu yny chylch' (strengthened a court in Flint with very large surrounding earthworks) (William ab Ithel 1860, 369). Documentary evidence notes that 970 fossatores (ditch diggers) were in place by July 1277 and these were joined, in August, by 300 Lincolnshire fen dykers (Taylor 1986, 18). Taylor suggests that eventually 2300 diggers were employed (at Flint and Rhuddlan) and the urgency of the ditch digging is clear, with bonuses paid for hard workers with their hand-barrows (Taylor 1986, 18). Despite the urgency further accounts suggest that either the ditch digging was not completed or that repair work was needed between 1281-1286, following the wars of that period (Taylor 1986, 18-note 3).

- 4.4 Flint town was deliberately destroyed by fire during the war of Madog ap Llywelyn in 1294 and was later rebuilt, only to suffer decline during the Black Death and further attack during Owain Glyndwr's siege in August 1403. It is said that during this period the unpopular burgesses of Flint 'dared not linger outside the castle' (Williams 1987, 20). John Speed's map of Flint in 1610 appears to show the town defences and thirteenth-century symmetrical street pattern still extant but with large green spaces suggesting that its population was relatively small.
- 4.5 Despite the industrial revival in the eighteenth-century, with local coal being mined and exported to Ireland, Flint was regarded as a small borough and a 'very ragged place' by visiting travellers, such as Celia Fiennes (Jenkins 1987, 116). Even the coming of the railway in the mid-nineteenth-century could not save the town's streets from being described in the notorious Reports of the Commissioners of Enquiry into the State of Education in Wales (1847-8) as 'filthy' and 'wretched' and the tiny, cramped earthen floored houses as 'wretchedly built' (Vaughan Johnson 1848, 532).
- 4.6 Flint's street pattern appears to have been maintained until the nineteen-sixties when the sections of Feather Street and Earl St were demolished to build maisonettes and high rise buildings.

#### **4.1 Previous Archaeological Studies (Figure 3b).**

- 4.1.1 A number of archaeological studies have been undertaken within a 0.5km radius of the site, as recorded in the regional Historic Environment Record (HER) and listed within the table below.
- 4.1.2 CPAT undertook an evaluation at the site itself in 2014 (PRN 127278). The trench was positioned to the SW of the social club building (prior to its demolition), on a NW to SE alignment. Evidence of ploughing and a small amount of associated hardstanding were discovered, with the remains of a brick post-medieval building from the 18<sup>th</sup>-19<sup>th</sup> centuries adjacent to the Earl Street frontage of the site. The site frontage itself was not investigated (Hankinson, 2014).
- 4.1.3 During 2015, Archaeology Wales undertook wide-scale excavations on the land opposite the site on Earl Street, and fronting onto Coleshill Street. The medieval defences were excavated, with interior medieval town features of boundaries, corn-driers and a well. Phases of post-medieval urban Flint were also discovered. The inner medieval defensive bank and part of the ditch were excavated running NE-SW along the NW area of the site. These works conclude that the medieval town ditch continues below Earl Street itself, with the outer bank projected below and to the NW of Earl Street (Pitt & Smith, 2017).
- 4.1.5 A 1990s evaluation in the churchyard (PRN 23287), Church street, 200m to the south of the site, discovered one burnt wall of a house, possibly the remains of a timber framed building identified on Speed's 1610 drawing of Flint.
- 4.1.6 An archaeological watching brief (PRN 57647) carried out in 2002 at the rear of the George and Dragon, Church Street, also 200m to the south of the site, during shallow excavations for a building development, discovered only 19<sup>th</sup> century pottery. John

Speed's 1611 published map of Flint depicts a possible town cross (PRN 115600) in what is now the George and Dragon public house car park.

PRN	Site Name	Description
106463	Flint, New Roskell Square 26	Watching brief by CPAT, 2006. The excavation revealed a large feature, possibly a natural channel.
115440	Ports and Harbours in NE Wales	Assessment of Ports and Harbours on the north-east Wales coast, 2006-2007; a Cadw project.
120902	Flint Urban Characterisation 2008/09	Urban characterisation of the town of Flint, Cadw funded, 2008/09.
123124	Medieval and Post-Medieval Industry	Assessment project carried out for Cadw by Clwyd-Powys Archaeological Trust in 2011-12.
123561	Historic Settlement Reassessment	Reassessment of historic settlements in Clwyd-Powys region undertaken by CPAT between 2010 and 2014.
123563	Historic Settlement Reassessment	Desk based assessment of historic settlements in Flintshire undertaken by CPAT between 2011 and 2012.
127294	Flint Church (St Mary)	Watching brief on southern entrance to Flint churchyard undertaken by CPAT in 2015.
127295	Flint Church (St Mary)	Geotechnical sampling carried out in 2015. Observed by CPAT
13095	Flint Castle, moat	Watching brief in 1996 on a scheme to enhance the moat and banks surrounding the Outer Ward of Flint castle.
130972	First World War project	Scoping study forming the first part of the Cadw-funded First World War Commemoration project.
140141	St Mary's Churchyard, Phase II, Flint	Trenching to the north of the church revealed three previously unrecorded graves.
141996	Medieval and Post-Medieval Industry	Desk-based assessment of medieval and early post-medieval industrial sites in east and north-east Wales. CPAT
150588	Flint Castle	SMC has been granted to Cadw for installation of six floodlights and an electricity supply socket.
23195	Flint Castle, moat, Dyke Street	Watching brief in 1995 identified a post-medieval or medieval dumping over the former moat.
23284	Flint, Bardyn Pumping Station	Negative evaluation on possible site of flint moat and medieval town ditch revealed much disturbance.
23285	Flint Retail Park	Evaluation failed to find any trace of medieval town defences.
23286	Flint Church (St Mary)	Evaluation in cemetery of present church identified a number of graves with coffins, and a sandstone wall.
23507	Flint Castle, moat	Archaeological evaluation in 1994 by Giffords to identify moat. Layers probably post-medieval fill of moat.
34024	Flint Castle	Evaluation trenches to west of outer ward. Trace of 19th century chemical works. Limits of outer ward defined.
37586	Flint, Church Street 71	Negative Watching brief carried out by Earthworks Archaeological Services in 1998 on the site of the old bakery.
38260	Flint Castle	Evaluation trenches to west of outer ward. Limits of outer ward defined.
39860	Flint, Church Street, George & Dragon	Watching brief, Earthworks October 2002. No significant archaeological features or deposits were identified.
58496	Flint Retail Park	Evaluation failed to find any trace of medieval town defences.
58497	Flint Retail Park	Evaluation failed to find any trace of medieval town defences.
58498	Flint Retail Park	Evaluation failed to find any trace of medieval town defences.
58689	Flint Castle	Evaluation trenches to west of outer ward. Trace of 19th century chemical works. Limits of outer ward defined.
58690	Flint Castle	Evaluation trenches to west of outer ward. Trace of 19th century chemical works. Limits of outer ward defined.
58691	Flint Castle, moat	Archaeological evaluation in 1994 by Giffords to identify moat edges. Layers probably post-medieval fill of moat.
58692	Flint Castle, moat	Archaeological evaluation in 1994 by Giffords to identify moat edges. Layers probably post-medieval fill of moat.
58705	Flint, Bardyn Pumping Station	Evaluation on possible site of flint moat and medieval town ditch, negative.
58706	Flint, Bardyn Pumping Station	Evaluation on possible site of flint moat and medieval town ditch, negative
58707	Flint, Church Street 65-67	Archaeological evaluation ahead of residential development. Nothing of archaeological significance was identified.
58708	Flint, Church Street 65-67	Archaeological evaluation ahead of residential development. Nothing of archaeological significance was identified.
72023	Dee Estuary Historic Landscape Survey	Landscape survey carried out by CPAT in 1998, identifying sites within the general area of the Dee Estuary.
72379	Flint Castle	Excavations carried out at Flint Castle from 1971 to assist in the conservation of structures.
86865	Flint, Church Street 65-67	Archaeological evaluation ahead of residential development. Negative.

Table of archaeological studies undertaken within a 0.5km radius of the site, HER Event data

## **4.2 *The Historic Landscape***

- 4.2.1 The proposed development site does not fall within any Landscape of Special Historic Interest, which were listed in the Register of Landscapes of Special Historic Interest, published by Cadw, CCW and ICOMOS UK in 1998.
- 4.2.5 The proposed development site does not lie within any Conservation Areas. The Flint Conservation Area lies within the search area, 50m to the south and east of the site.
- 4.2.6 The site does not lie within any registered Historic Parks & Gardens, nor do any lie within the search area around the site.

## **4.3 *Scheduled Ancient Monuments (Figure 13)***

- 4.3.1 Scheduled Ancient Monuments (SAMs) are sites considered to be of national importance and have statutory protection under the Ancient Monuments and Archaeological Areas Act 1979. No SAMs lie within the boundary of the proposed development area.
- 4.3.2 One SAM lies within the applied search area, being Edward I's 13<sup>th</sup> century Flint Castle, located 240m to the east.

## **4.4 *Listed Buildings (Figures 14)***

- 4.4.1 No listed buildings lie within the boundary of the proposed development area.
- 4.4.2 There are fifteen Listed Buildings within the 0.5km search area around the proposed development area, of which fourteen are Grade II and one Grade I.
- 4.4.3 The Grade I Listed Building is Flint Castle (LB 16403) which is located 240m to the east of the site.
- 4.4.4 Within the study area, fourteen Grade II buildings are concentrated within central Flint itself, 0.1km to the south and east of the site, composed of a post-medieval house, a cinema, old and new town halls, law courts, war memorial, industrial buildings, church, prison, railway station and associated buildings (LBs 524, 581-2, 87596-7, 14891, 16404-7), with also a modern war memorial listed (LB 16405).

## **4.5 *Known Archaeological Remains and Historical Development (Figures 15-19; Appendix I)***

- 4.5.1 There are 113 sites listed on the HER within 0.5km of the proposed development site, of which none lie within the proposed development area. These sites are referenced by their Primary Record Numbers (PRNs). The full catalogue provided by Clwyd-Powys Archaeological Trust for sites recorded within 0.5km is included to the rear of this report.
- 4.5.2 There are also sites listed on the National Monuments Record (NMR) maintained by the Royal Commission of Ancient and Historical Monuments Wales (RCAHMW) within the same search area. These sites are referenced by their National Primary Record

Numbers (NPRNs). A large number of these sites duplicate records on the HER, or describe individual features that have a more general description on the HER.

- 4.5.3 No records of artefacts or coins are recorded within the Portable Antiquities Scheme database ([www.finds.org.uk](http://www.finds.org.uk)) within the proposed development area. Within the wider search area the database does record three finds, but neither are closely located, and were discovered at over 0.2km from the proposed development area. These finds include two coins and a potsherd.
- 4.5.4 The recorded archaeological sites are briefly described below, according to period, where they are incorporated into a summary of the historical development of the area.

*Prehistoric: Palaeolithic (c.450,000 – 10,000 BC), Mesolithic (c.10,000 – 4400 BC), Neolithic (4400 BC – 2300 BC), Bronze Age (2300 BC – 700 BC) & Iron Age (700 BC – AD 43)*

- 4.5.5 There is no recorded prehistoric activity within the proposed development site or search area.

*Roman (AD 43 – c. AD 410)*

- 4.5.6 The period of the Roman conquest is represented by a small concentration of finds to the east of the A548, including a hypocaust of a Roman bath-house found in antiquity (PRNs 84461, 100331) and Roman coins (PRN 100322). The proposed line of the Deva-Varae Roman Road (PRN 104581) follows the present main road A548.

*Early Medieval (c. AD 410 – AD 1086) & Medieval (1086 – 1536)*

- 4.5.7 There is no data in the search area from the post-Roman, early medieval period.
- 4.5.8 The town is described in the HER (19933) as a multi-period settlement. Of direct relevance to this study is a reference to the street pattern and defences :-

'The town was planned and laid out on a grid pattern, and was already in existence in 1278, a good example of a new town where there was no pre-existing settlement and no real constraints on design. Indeed, it has been argued that the medieval town was the most symmetrical of the new towns of medieval Britain. From the start, the town was provided with defences. A weekly market and annual fair was established at Flint in 1278, and its borough charter was granted in 1284.....In 1812 the Reverend J. Evans recorded that the walls and ramparts of the town had been obliterated, and he also claimed that 'though originally laid out, [the streets] are so broken by dilapidated walls or removed houses as to give the idea of an irregularly built place' (CPAT HER – appendix 1).

Flint Castle (PRN 100325) complex includes a quarry (PRN 122190) and two quays (PRNs 83557, 83558). The medieval town includes the town ditch (PRN 84460), the town and church yard cross's (PRN 100327, 115600), medieval house (PRN 23287), water conduit (PRN 103039), tithe barn location (PRN 89488) and silver coin hoard of



Edward II discovered in antiquity (PRN 100335). Flint's population increased from the late 18<sup>th</sup> century onwards, with an array of dwellings, industry and religious establishments listed in the HER data, mainly focused to the south and east of the town centre and industrial area.

*Post-Medieval (1536 – 1899) & Modern (1900 – present day)*

- 4.5.9 Flint's population increased from the late 18<sup>th</sup> century onwards, with an array of dwellings, industry and religious establishments listed in the HER data, mainly focused to the south and east in the town centre and industrial area.

Flint Roman Catholic Chapel (PRN 84179) is located on the western side of Coleshill Street 150m to the south west of the site. This brick built nineteenth-century structure is currently in use as a club and restaurant although the 1878-82 map appears to show this building further south than the current building.

Flint Wesleyan Methodist Chapel PRN 84184 was located c.125m to the NE of the site.

## **5 Map Regression**

- 5.1 The 1610 John Speed map of Flint (Figure 3), shows the town of Flint as it was at the beginning of the seventeenth-century. The town possessed a very regular and symmetrical street pattern at this time and was surrounded by two banks and a ditch with openings and road access to the south, east and west. Four streets appear to run north-east to south-west with the castle located at the far north-eastern end. A narrow intra mural road appears to surround the town burgage plots and two central churches are shown. Only approximately one hundred houses appear to front the streets and large gardens or cultivation plots are shown between these buildings. The site is located in the exterior area of the outer bank on the western side of the town.
- 5.2 The 1740 Mostyn Estate Map of Flint (Figure 4) shows seven plots south of the Chester/Hollywell intersection and five plots to the north. The streets seemingly added to the main core of the town include Nailors Row to the west and Duke Street to the east. The curving earthworks shown on Speed's map are not clearly shown by 1740. Buildings are clearly shown on the frontages of Church Street and Feathers Street with some buildings clearly shown on Chester Street/ Holywell Road. The site is located to the west of Nailors Row on the western side of the town.
- 5.2 The 1837 Flint Parish Tithe map (Figure 5), shows the street grid has increased to six southwest to northeast aligned streets. The original Tudor street pattern appears to include, from west to east, Mount Street, Feather Street, Church Street, Sydney Street and Mumforth Street. The tithe map appears to show additionally Swan Lane and Duke Street to the east. Some development appears to have occurred on the eastern and southern side of the town but the western side appears little developed. A plot of enclosed land or block of buildings appear to have been built over the former defensive bank and ditch at the southern end of Mount St and Feather St. The site is on open ground to the west of the town.

- 5.3 The 1878-1882 Six inch OS Map of Cheshire (detail of Sheet XXXa) (Figure 6), shows an additional named street named Nailors row, with buildings on both sides, on the western side of the town. Buildings are now clearly shown on street frontages at Sydney Street and Mumforth Steet in contrast to the gardens located on Speed's map. A railway line bisects the town east to west and an accompanying Station is located near to industrial developments (Gas Works and Brick Works) which are located on the southern side of rails on the western and eastern external edges of the town respectively. The railway effectively isolates Flint Castle from the main town for the first time in six-hundred years. The site is garden land to the west of the town, with some buildings in the central area.
- 5.4 The 1900 Six inch OS Map of Flintshire (detail of Sheet IX.NE) (Figure 7), shows the plot of land at the junction of Chapel Street and Church Street now with buildings located at its western end and considerable development along the road running south-west from Church Street towards Northop. The remainder of the town is little changed. The site is open ground to the west of the town with a building, shown as an enclosed plot.
- 5.5 The 1963 Epoch 5 (detail of 1: 10,560 map) (Figure 8), shows little change since the 1900 example prior to the major changes of the later nineteen sixties. The site plot is open ground with small buildings along the frontage, the earlier central buldings are no longer seen.
- 5.6 The 1984-1990 OS Additional SIMs (detail of 1:2500 map) (Figure 9), shows that south of the railway line within the town's former street pattern major changes have taken place, with the Church and Church Street remaining rare reference points. Whilst the northern section of Feathers Street remains in place, Mount Street and the southern end of Feathers Street have been demolished to make way for high rise flats and maisonettes. Bolingbroke Heights, Richards Heights and Feathers Lea have replaced the former streets and gardens whilst one of the buildings (already present in the 1960s) on land in front of Coleshill Street is labelled a public house (The Three Pigeons). The site is occupied by the social club.

## **6 Aerial Photographs and Lidar (Figures 10-11)**

### ***6.1 Aerial Photos***

- 6.1.1 The 1959 OS image (Reference: OS 59 064) 14/06/1959. Black and white (1:7500) (Figure 10) shows the original street pattern in place as indicated by the 1963 map. The site plot is open ground with small buildings along the frontage. It appears to be grass, although no archaeological features are visible. The 2009 image shows the plot as having buildings on the north-eastern side, with disturbed open ground in the central area.

### ***6.2 Lidar***

- 6.2.1 Lidar data at 1m DTM is available for the site area. current boundaries and buildings are visible as artificial earthworks within the area. No new features of interest are noted within the proposed development area.

## **7 Site Visit (Plates 1 – 16)**

- 7.1 A site visit was undertaken on the 20<sup>th</sup> July 2018. Conditions were dry with good visibility. The site was walked-over and nearby designated archaeological sites were visited, including the conservation area of Flint. The site was a level yard with a hardstanding surface and shrubbery on the north-eastern side. The site was securely fenced, with a locked gated entrance on to Earl Street. No archaeological features were visible.
- 7.2 The closest Listed Building of 34 Church Steet, LB 524 was located c.100m to the SE of the site, with views to the site being completely obscured by the blocks of flats between Earl Street and Feather Street.
- 7.3 Flint Castle, Listed Building 16403; SAM FL003 was located c.240m to the NE of the site, with views to the site being completely obscured by the central urban developments of Flint town.
- 7.4 The undesignated heritage asset of Flint Wesleyan Methodist Chapel PRN 84184 was located c.125m to the NE of the site, with views to the site being partially obscured by the terraced buildings on Earl Street. The A548 also transects the view of the site.
- 7.5 The undesignated heritage asset of Flint Roman Catholic Chapel PRN 84179 was located c.150m to the SW of the site, with views to the site being obscured by the terraced buildings on Earl Street.

## **8 Impact Assessment**

### ***8.1 Assessment of Archaeological Potential and Importance***

- 8.1.1 The assessment has identified an archaeological site that may be impacted upon by the proposed development.
- 8.1.2 The medieval town ramparts run on a NE-SW alignment along Earl Street (PRN 100330). This is seen from the Speed Map and from recent excavations undertaken by Archaeology Wales during 2015, which revealed that the inner town bank and part of the town ditch was located to the SE of Earl Street, with the town ditch also being located beneath Earl Street itself. The location of the outer town ditch may extend to the NW side of Earl Street and would be of Medium (regional) archaeological importance.

### ***8.2 Previous Impacts***

- 8.2.1 The site comprises open yard. The former 19th century buildings on the site, and former social club, will have moderately impacted the site. Potential archaeological preservation may be relatively good in some areas, especially along the NE frontage

area. The site was mainly open grass and garden land prior to the development of the social club.

### ***8.3 Potential Impacts of the Proposed Development***

8.3.1 The proposed development is residential. Any of the following activities associated with the proposed development could therefore expose, damage or destroy archaeological remains:

- Enabling works, such as the construction of access roads, parking areas, storage areas, site compounds and associated services;
- Landscaping works;
- Service groundworks;
- Foundation groundworks;
- Any other ground disturbing works

8.3.2 The proposed development also has the potential to generate indirect effects on archaeological sites during and after construction, such as altering the visual setting or tranquillity of the sites and landscapes.

#### *Historic Landscapes*

8.3.3 The site does not lie within Landscape of Special Historic Interest.

8.3.4 No Conservation Area or Historic Park & Garden will be directly or indirectly affected by the proposed development. The modern urban development of Flint centre completely obscures views between the site and Flint Conservation Area.

#### *Scheduled Ancient Monuments*

8.3.5 No Scheduled Ancient Monument (SAM) will be directly or indirectly affected by the proposed development. The modern urban development of Flint centre completely obscures views between the site and Flint Castle.

#### *Listed Buildings*

8.3.6 No listed buildings will be directly affected by the proposed development, as it is not within their curtilage and is not visible due to the urban development of Flint.

#### *Non-designated Archaeological Sites*

8.3.7 As discussed in section 8.1, the medieval town ramparts (PRN 100330) run on a NE-SW alignment along Earl Street. This is seen from the Speed Map and from recent excavations undertaken by Archaeology Wales during 2015, which revealed that the inner town bank and part of the town ditch was located to the SE of Earl Street, with the town ditch also being located beneath Earl Street itself. The location of the outer

town ditch may extend to the NW side of Earl Street and would be of Medium (regional) archaeological importance. Although the details of the residential development are not yet available, it is likely such a development would have a Major impact on any existing archaeological remains at the site.

## **9 Conclusions**

### ***9.1 Impacts on Designated Assets***

- 9.1.1 No Landscape of Special Historic Interest, Conservation Areas or Historic Park & Garden will be directly or indirectly affected by the proposed development.
- 9.1.3 No Scheduled Ancient Monument will be directly affected by the proposed development.
- 9.1.4 The development will have no direct or indirect effect on any Listed Building.

### ***9.2 Impacts on Non-designated Assets***

- 9.2.1 The medieval town ramparts (PRN 100330) run on a NE-SW alignment along Earl Street. This is seen from the Speed Map and from recent excavations undertaken by Archaeology Wales during 2015, which revealed that the inner town bank and part of the town ditch was located to the SE of Earl Street, with the town ditch also being located beneath Earl Street itself. The location of the outer town ditch may extend to the NW side of Earl Street and would be of Medium (regional) archaeological importance. CPAT undertook an evaluation trench at the site itself in 2014, which discovered evidence of ploughing and a small amount of associated hardstanding, thought to be located outside the town's defences. The site frontage itself was not investigated. Although the details of the residential development are not yet available, it is likely such a development would have a Major impact on any existing archaeological remains at the site.

### ***9.3 Mitigation***

- 9.3.1 The proposed development is likely to have an impact, largely Major, on a potential site identified along the frontage of the development area that would be considered to be of Medium archaeological value. This feature, if present, may require some form of archaeological mitigation to ensure preservation by record during proposed development works. Also mitigation could ensure construction works are undertaken with impact kept to a minimum. Therefore an archaeological evaluation may be considered appropriate mitigation to investigate the site further, clarify the archaeological potential, and allow appropriate mitigation to be designed.

## 10 Sources

### *General*

BGS Geology Viewer <http://www.bgs.ac.uk/discoveringGeology/geologyOfBritain/viewer.html>  
(accessed 25/07/18)

Creighton, O.H. and Higham, R. 2005. *Medieval Town Walls: An Archaeology and Social History of Urban Defence*. Stroud: Tempus

Crossley, D. 1994. *Post-Medieval Archaeology in Britain*. LUP.

Davies, R. R. 1987. *Conquest, Coexistence and Change, Wales 1063-1415* (History of Wales Volume II), Oxford/Cardiff: Clarendon Press/ University of Wales Press.

Hankinson, R., 2014. *Flint Sports and Social Club, Earl Street, Flint, Welshpool*: CPAT Report No 1270.

Jenkins, G. H. 1987. *The Foundations of Modern Wales, Wales 1642-1780* (History of Wales Volume IV) Oxford/Cardiff: Clarendon Press/ University of Wales Press

Miles, T. J., 1996. 'Flint: excavations at the castle and on the town defences 1971–1974', *Archaeologia Cambrensis* **145**, 67-151.

Owen, W. 1994. Medieval and Post-medieval pottery in Quinnell, H and Blockley, M.R. *Excavations at Rhuddlan, Clwyd 1969-73. Mesolithic to Medieval* CBA Research Report **95**, 191-207

Pitt, K. and Smith, C. 2017. *Land at Earl Street, Coleshill Street and Church Street, Flint. Excavation Assessment Report*. AW Report 1518

Prestwich, M. 1997. *Edward I* (3<sup>rd</sup> Edition), Yale English Monarchs. New Haven & London: Yale University Press

Quinnell, H. and Blockley, M.R. *Excavations at Rhuddlan, Clwyd 1969-73. Mesolithic to Medieval*, CBA Research Report **95**, 191-207

Soulsby, I. 1983. *The Towns of Medieval Wales*. Chichester: Phillimore.

Taylor, A. 1986. *The Welsh Castles of Edward I* (2<sup>nd</sup> Edition) London: Hambledon Press

Vaughan Johnson, Henry. 1848. On the State of Education in North Wales (Part III) in *Reports of the Commissioners of Inquiry into the state of education in Wales*, pp. 421-536. HMSO: London

Williams, G. 1987. *Recovery, Reorientation and Reformation, Wales c.1415- 1642* (History of Wales Volume III) Oxford/Cardiff: Clarendon Press/ University of Wales Press

### Cartographic Sources

1611/12 Theatre of the Empire of Great Britain: Flintshire (John Speed)

1740 Mostyn Estate Map

1837 Flint Parish Tithe map.

1878-1882 Six inch OS Map of Cheshire (Sheet XXXa)

1900 Six inch OS Map of Flintshire (Sheet IX.NE)

1963 Epoch 5 map 1: 10,560 map

1984-1990 OS Additional SIMs map (1:2500)

Aerial Photographs

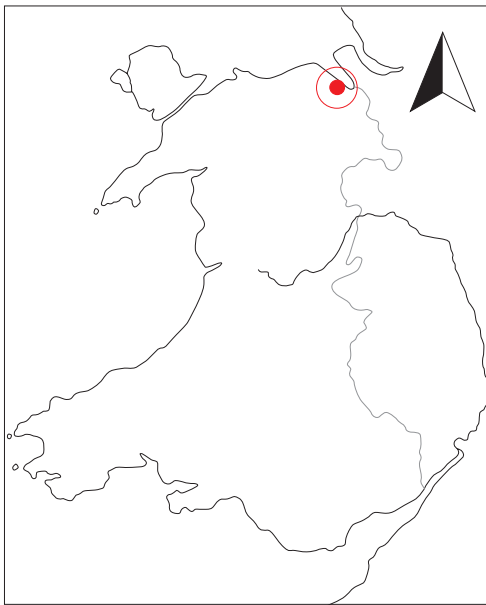
1959 OS image (Reference: OS 59 064) 14/06/1959. Black and white (1:7500)

2009 Google Earth Image

# *Archaeology Wales*

## **Figures**





OS Map data reproduced by Archaeology Wales Ltd under Ordnance Survey Copyright Licence No. 100055111

Fig. 1  
Location of  
site

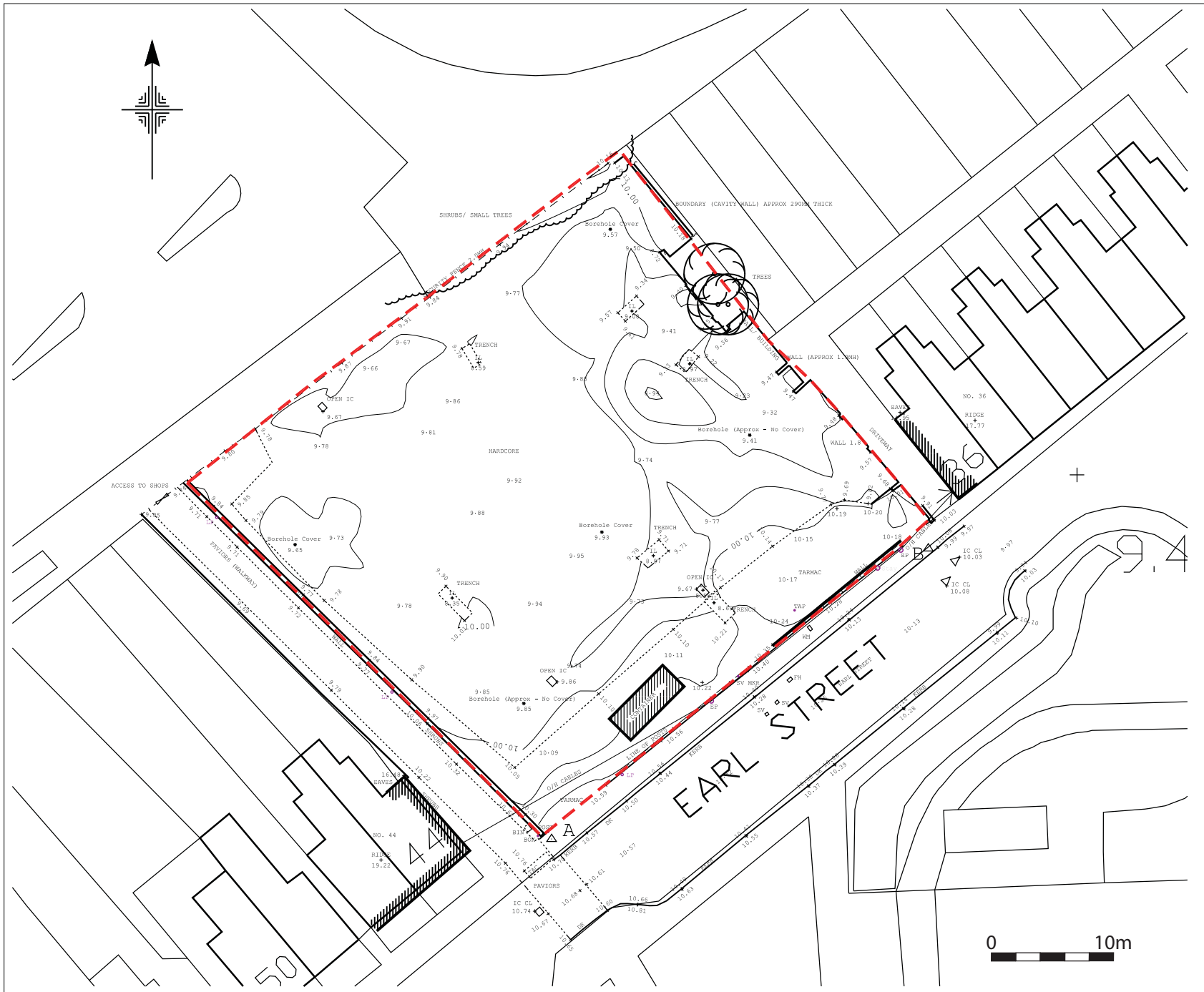
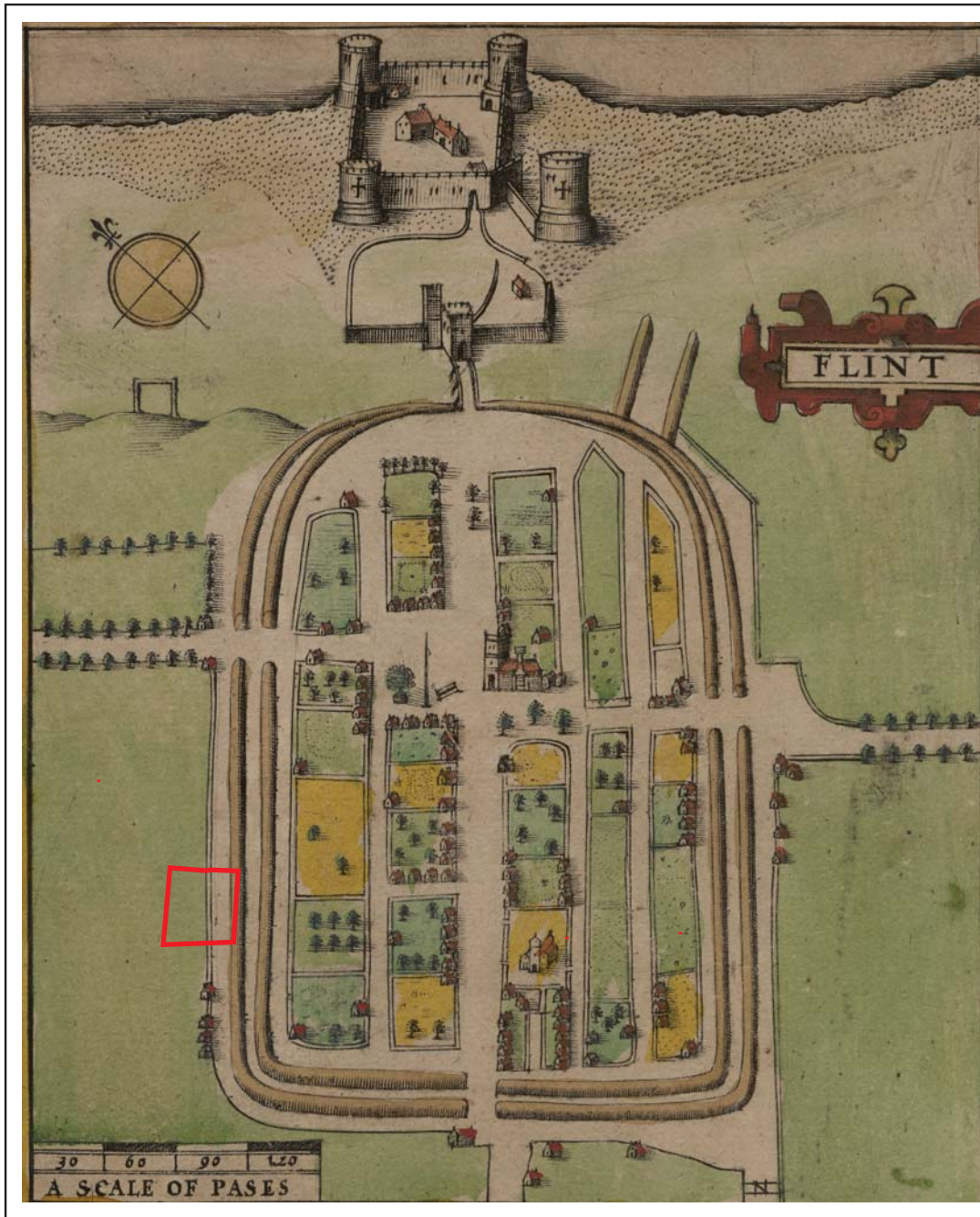


Figure 2  
Site Plan

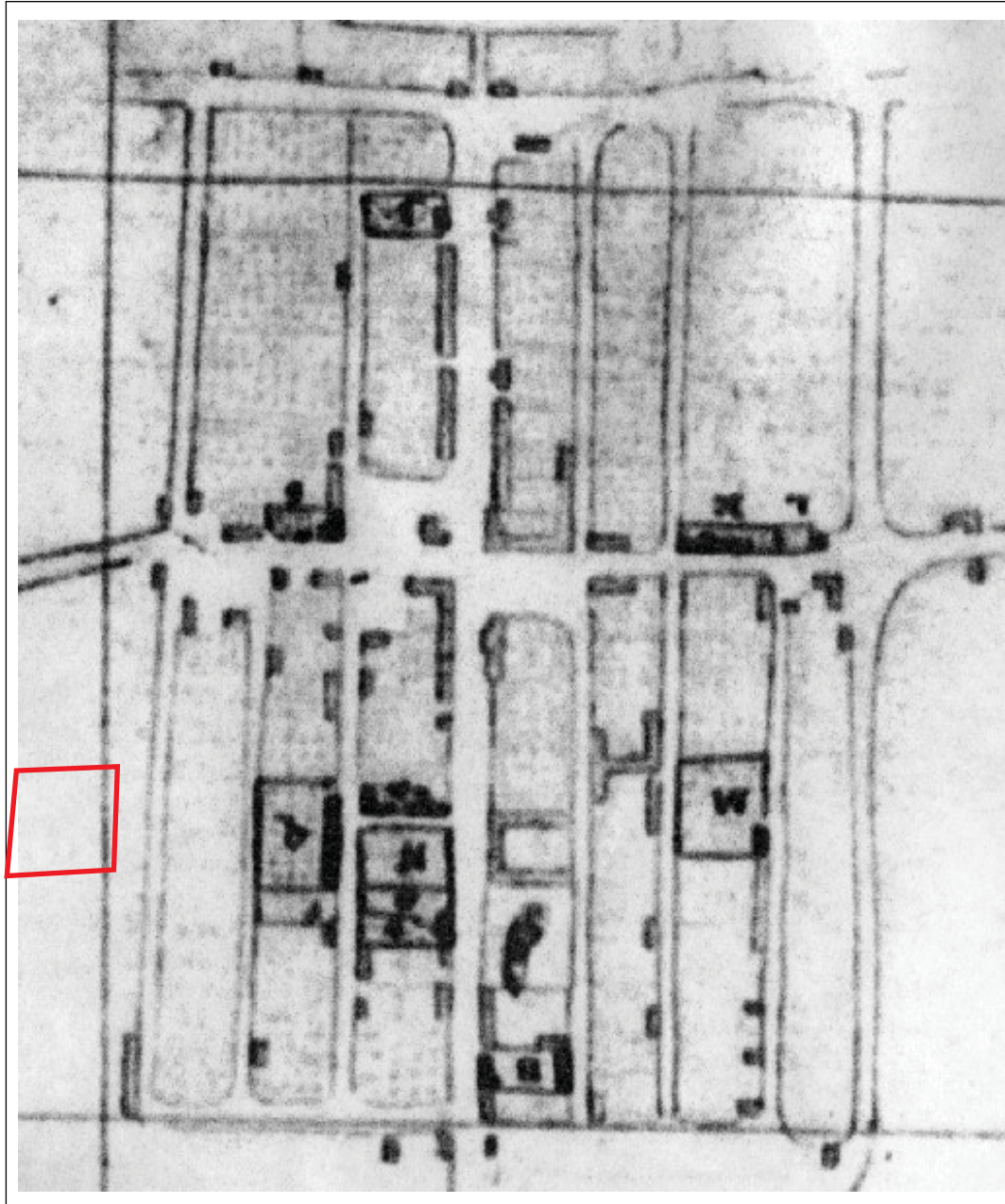
Drawing by Munro  
Associates





— Approximate location of site

Figure 3  
Detail from John Speed's depiction of Flint c. 1611/12



— Approximate location of site

0 200m

Figure 4  
Mostyn Estate map  
of 1740





— Approximate location of site

Figure 5  
1837 Flint Tithe map, showing development area

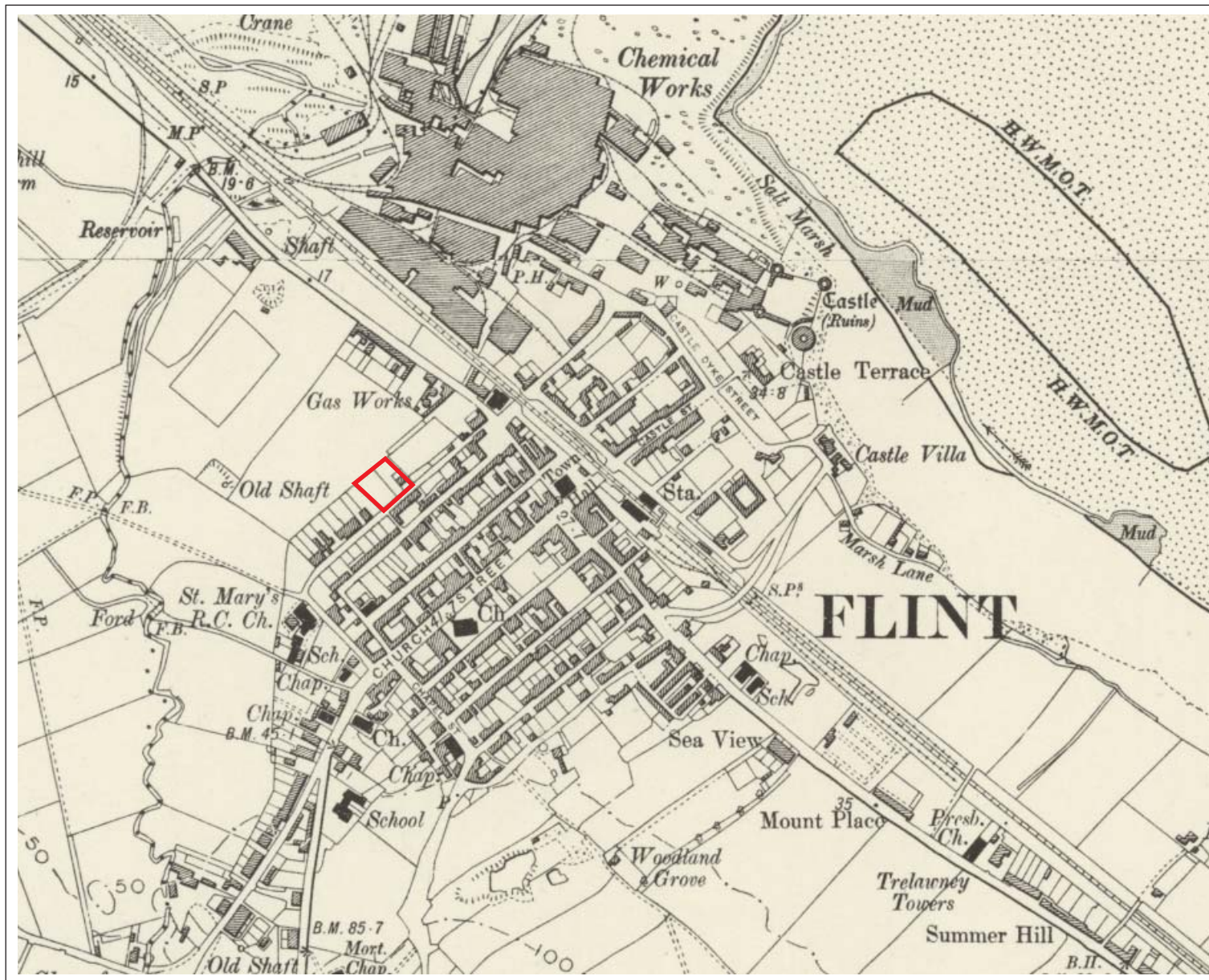




— Approximate location of site

Figure 6  
Detail of 1878 OS map of Cheshire showing development area

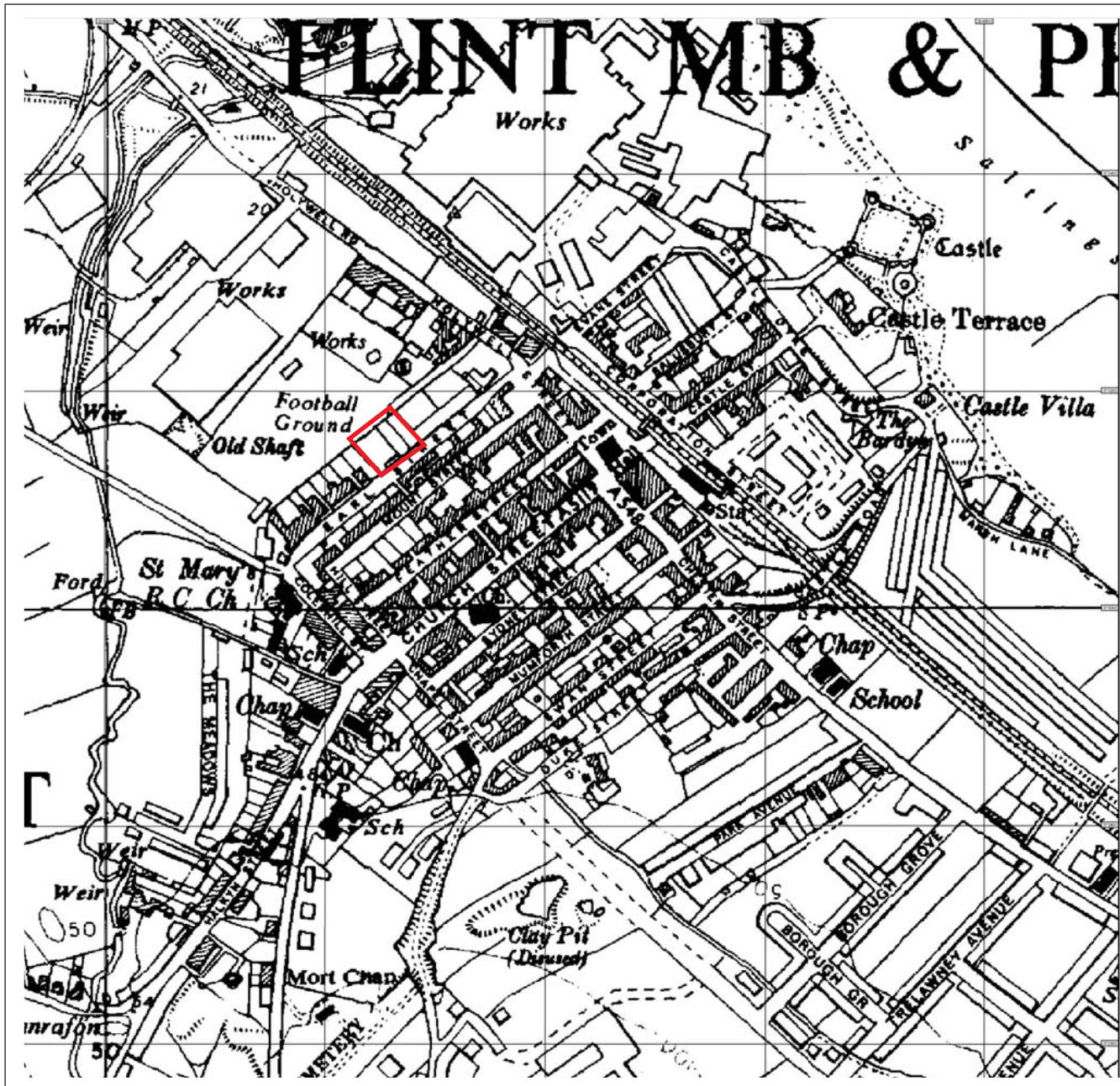




— Location of site

Figure 7  
Detail of 1900 OS  
map of Flintshire  
showing  
development area






— Location of site

0 400m









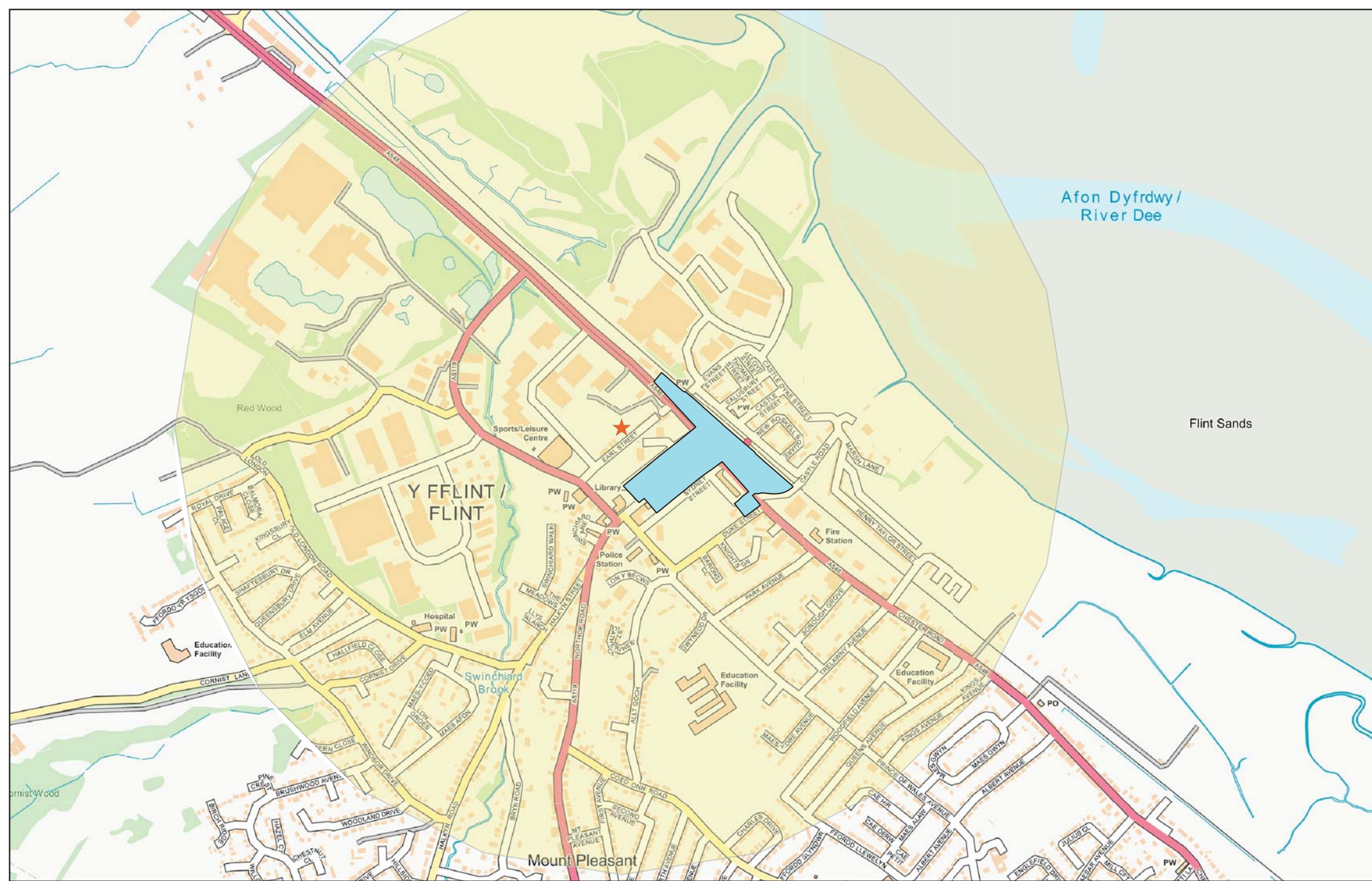
— Location of site

Figure 10  
1959 Aerial  
photograph of Flint



Figure 11  
2009 Google Earth  
image

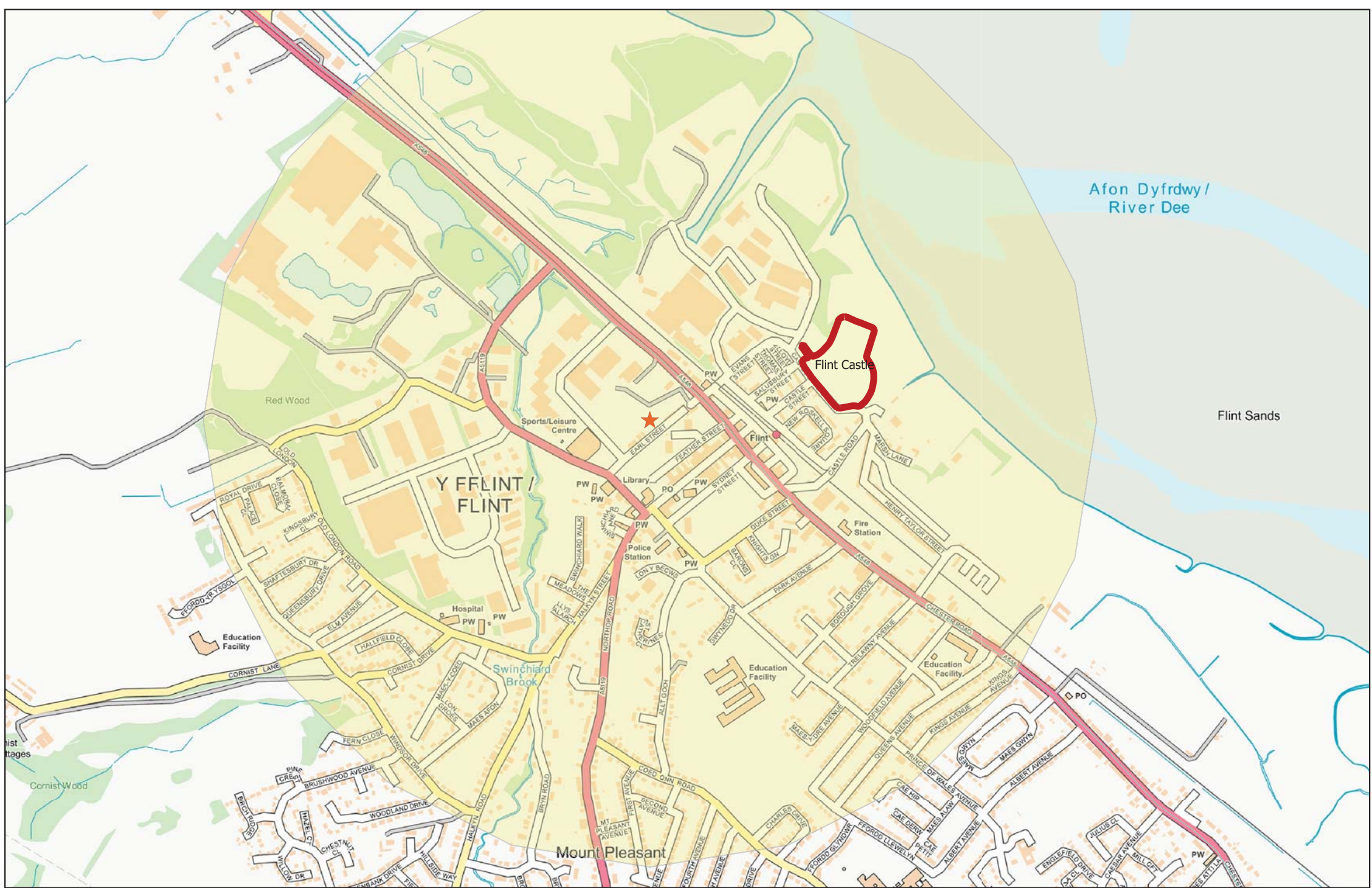




Conservation areas within 0.5km of SJ 24258  
 73161 Site indicated by a red star  
 Figure 12



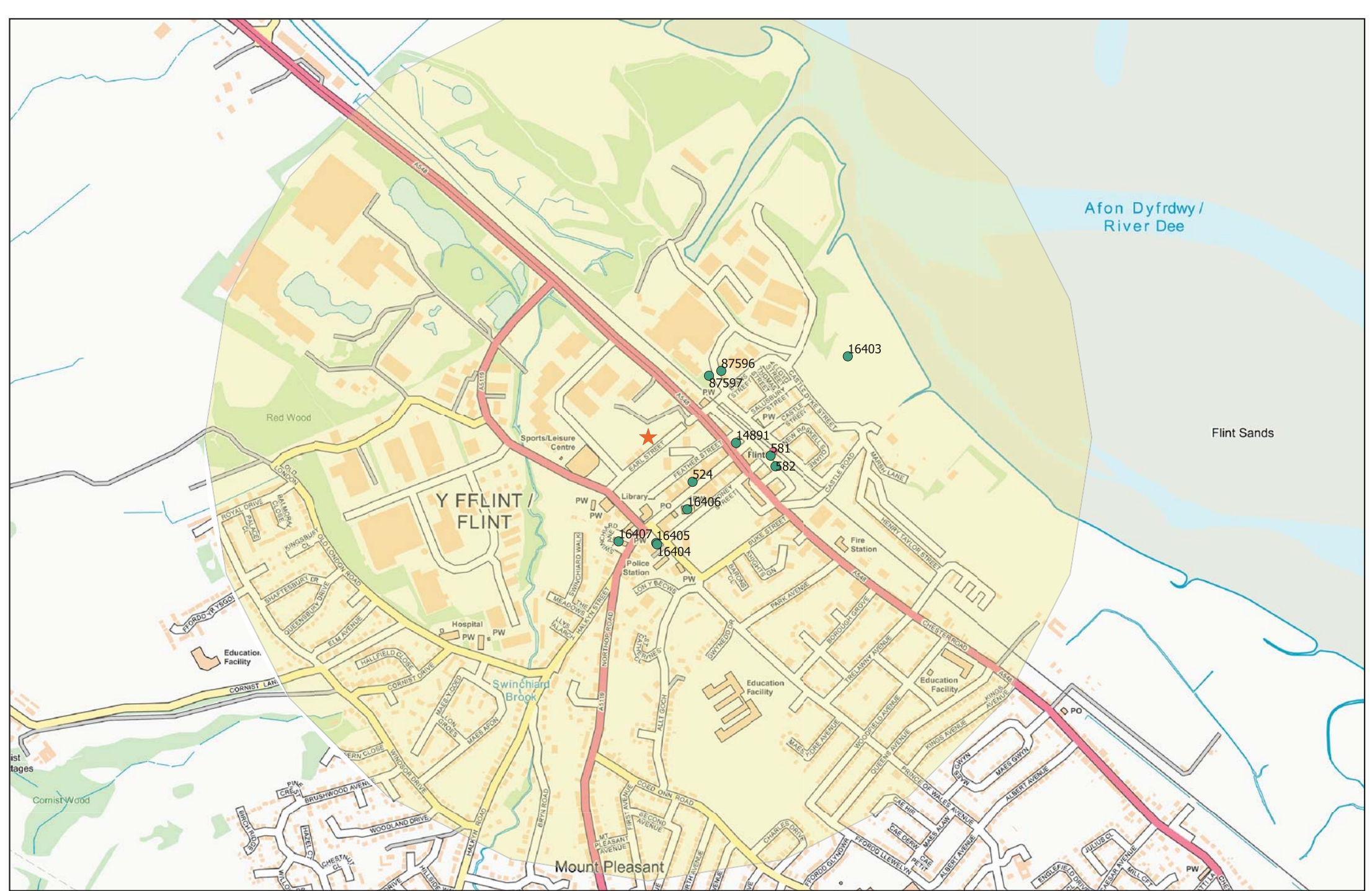




Scheduled Ancient Monuments within 0.5km SJ 24258 73161 (point indicated by a red star)  
 Figure 13



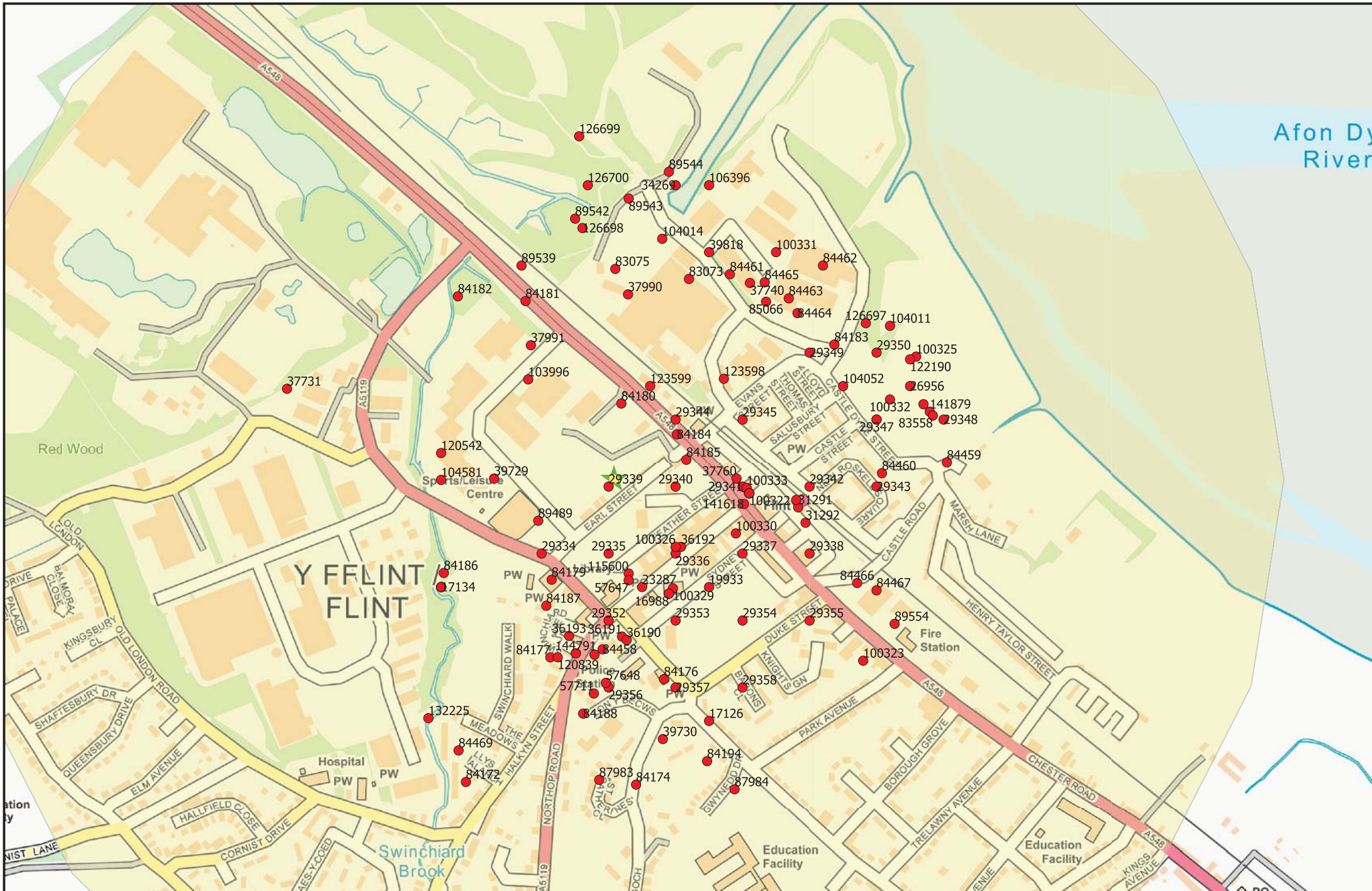




Listed Buildings within 0.5km of SJ 24258 73161 Site indicated with a red star  
 Figure 14



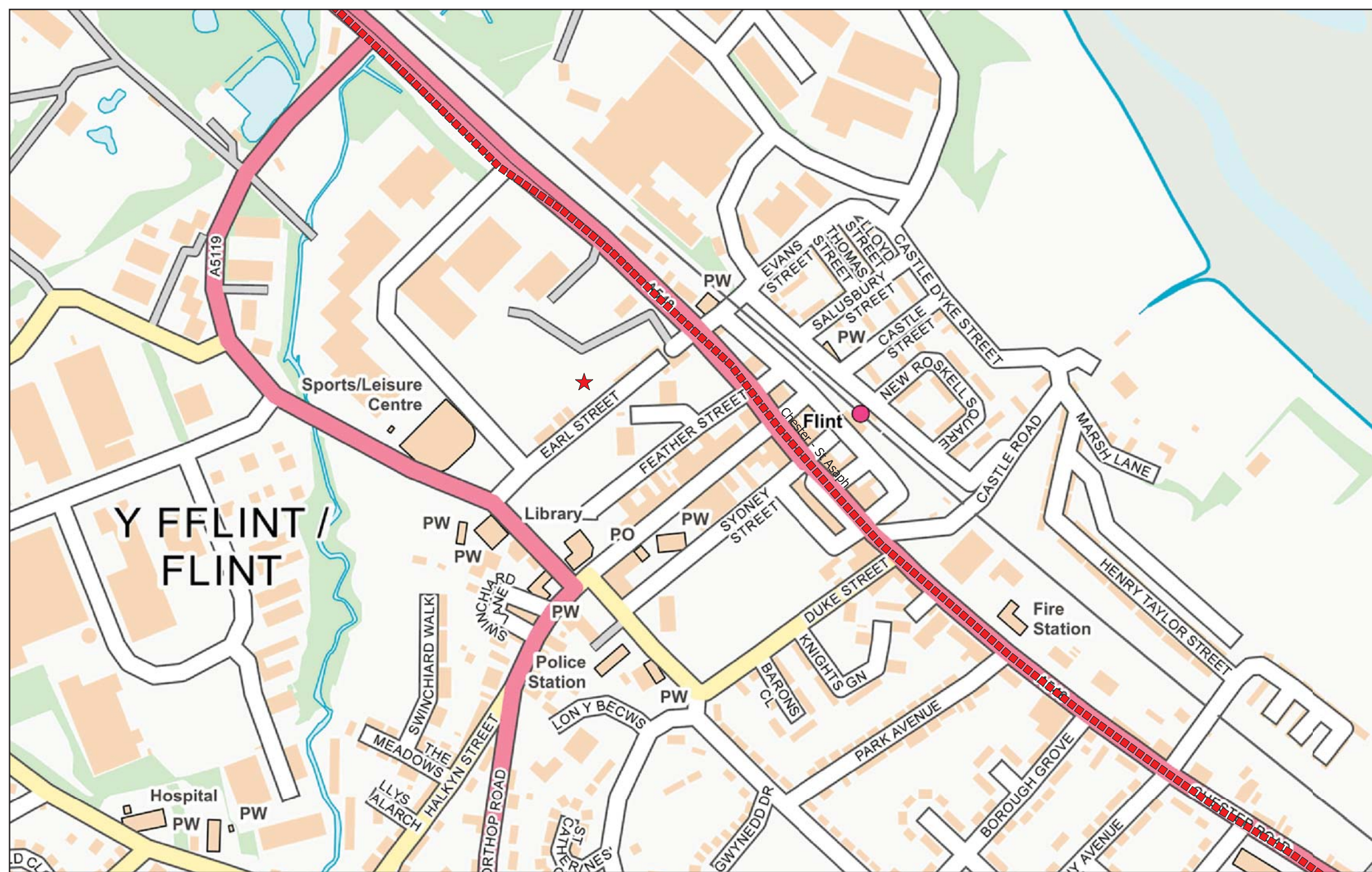




HER Data within 0.5 km of SJ 24258 73161

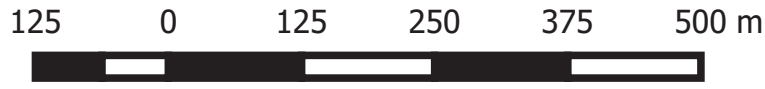
Figure 15



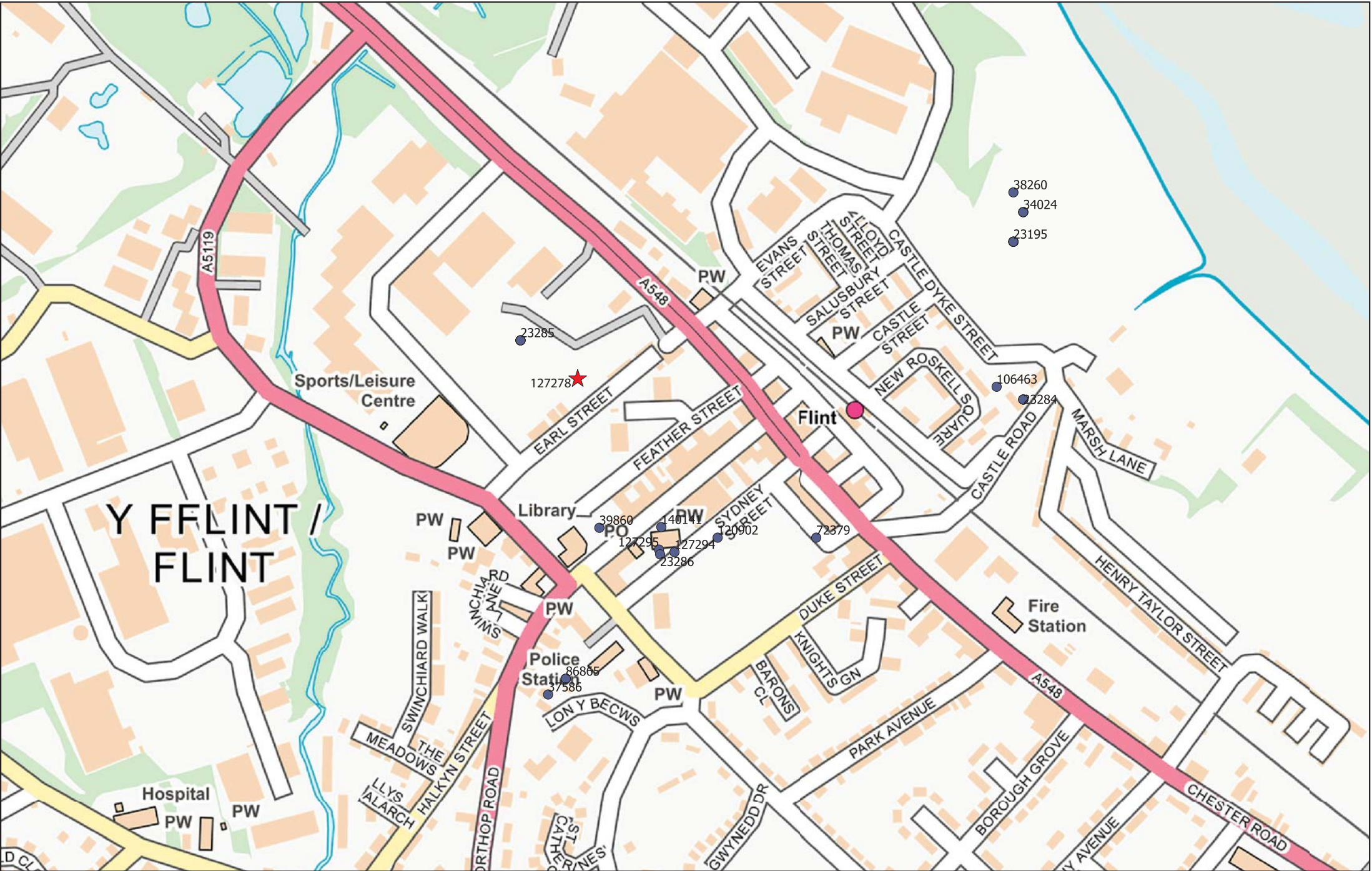


Roman road within 0.5km of SJ 24258 73161 (point indicated by a red star)

Figure 16





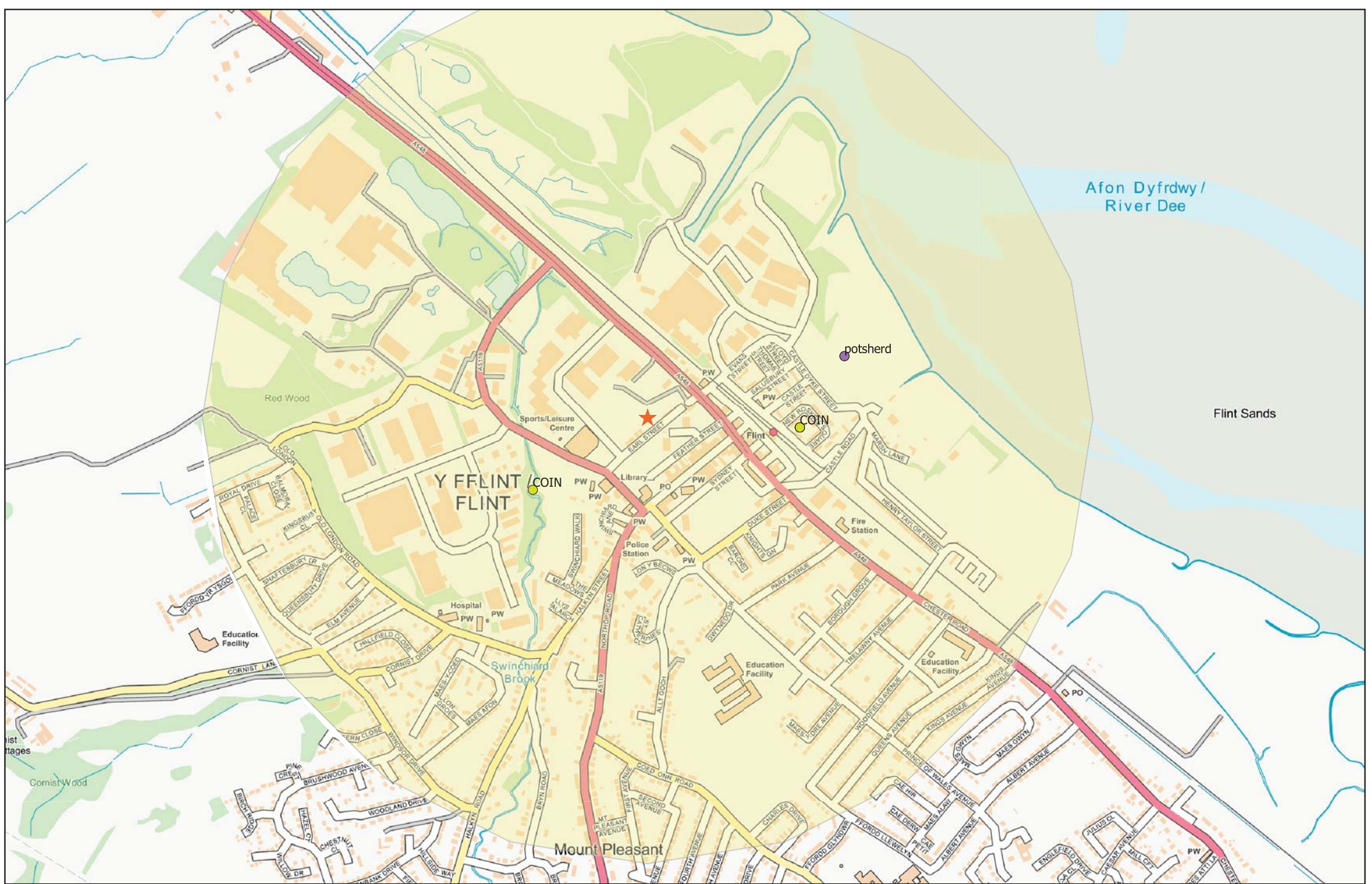


Y FFLINT /  
FLINT

Event data near SJ 24258 73161 (point indicated by a red star)  
Figure 17







PAS and isolated finds within 0.5km of SJ 24258 73161 (point indicated by a red star)

Figure 18





# *Archaeology Wales*

## **Plates**





Plate 1. The site viewed from Earl Street. View NW



Plate 2. The site entrance viewed from Earl Street. View NW





Plate 3. The site. View NW. 2m scale



Plate 4. The site. View SE. 2m scale





Plate 5. The site. View SW. 2m scale



Plate 6. The site. View NE. 2m scale





Plate 7. The site Earl Street frontage. View N.



Plate 8. The site Earl Street frontage. View SW.





Plate 9. 34 Church Steet, LB 524. View NW



Plate 10. View from rear of LB 524 to the site. View NW



Plate 11. SE frontage of Flint Castle LB16403;FL003. View NE.



Plate 12. View from Flint Castle frontage to the site. View SW.





Plate 13. Flint Wesleyan Methodist Chapel PRN 84184. View NE



Plate 14. View from the Flint Wesleyan Methodist Chapel PRN 84184 to the site. View SW.





Plate 15. Flint Roman Catholic Chapel PRN 84179. View SW



Plate 16. View from the Roman Catholic Chapel PRN 84179 to the site. View NE.

# *Archaeology Wales*

## **Appendix I**

### **Gazetteer of HER sites**

# CLWYD-POWYS ARCHAEOLOGICAL TRUST HISTORIC ENVIRONMENT RECORD ENQUIRY REPORT - CORE RECORDS

Enquiry reference number: E6390  
Prepared by: G. Duckers, Clwyd-Powys Archaeological Trust  
Produced for: Kate Pitt, Archaeology Wales

The following information has been provided under the terms and conditions of access as detailed on the CPAT HER Enquiry form and in the Welsh Archaeological Trusts Access and Charging Policy. Copyright is reserved on all data supplied from the CPAT HER. All output resulting from the use of the data must acknowledge the source as follows:- **Copyright CPAT HER partnership, 2018 (and in part Crown, 2018).**

If you wish to use information derived from material held by the CPAT HER for publication in printed or multimedia form or to compile resources for commercial use, prior permission must be obtained in writing.

## Search criteria

Collation and assessment of all relevant information held in the regional HER, including listed building records, within a 0.5km radius of the assessment area boundary (Former Social Club at Earl Street, Flint, centred on SJ 24258 73161).

**PRN** 87983 **NAME** Allt Goch field boundary I

**NGR** SJ2423672712 **COMMUNITY** Flint

**TYPE** Post-Medieval, Field bank. Rank: 1

**SUMMARY** -

**DESCRIPTION** Field bank visible running NW-SE for length of 15m, with a height of 1m on the western side and 0.40m on the eastern side. Possibly field boundary? (Clwyd County Council 1979 - Flintshire SMR)

**CONDITION** Condition: Good Description: - Related event: - Date of entry: 2005-12-31 00:00:00

**STATUS** None recorded

**CROSS REFERENCES** - -CPAT111852

### SOURCES

Flintshire County Council Flintshire Sites and Monuments Record entry

**ARTEFACTS**

**C14 DATES**

**PHOTOS**

### ARCHWILIO URL

<http://www.archwilio.org.uk/arch/query/page.php?prn=CPAT87983&dbname=cpat&tbyname=CORE>

---

**PRN** 87984 **NAME** Allt Goch field boundary II

**NGR** SJ2443872698 **COMMUNITY** Flint

**TYPE** Post-Medieval, Field bank. Rank: 1

**SUMMARY** -

**DESCRIPTION** Site recorded in former Flintshire SMR. As yet undescribed.

**CONDITION** Condition: Unknown Description: - Related event: - Date of entry: 2005-12-31 00:00:00

**STATUS** None recorded

**CROSS REFERENCES** - -

**SOURCES**

Flintshire County Council Flintshire Sites and Monuments Record entry

**ARTEFACTS**

**C14 DATES**

**PHOTOS**

-

**ARCHWILIO URL**

<http://www.archwilio.org.uk/arch/query/page.php?prn=CPAT87984&dbname=cpat&tbname=CORE>

---

**PRN** 84466 **NAME** Bath Colliery

**NGR** SJ2462173006 **COMMUNITY** Flint

**TYPE** Post-Medieval, Colliery. Rank: 1

**SUMMARY**

**DESCRIPTION** Shortlived colliery operating in 1850, probably now buried by road embankment for railway bridge was erected in 1863.

**CONDITION** Condition: Description: - Related event: - Date of entry:

**STATUS** None recorded

**CROSS REFERENCES** - -CPAT120902

**SOURCES**

Cadw 2009 Flint: Understanding Urban Character

CPAT 2009 Your Community - Flint

**ARTEFACTS**

**C14 DATES**

**PHOTOS**

-

**ARCHWILIO URL**

<http://www.archwilio.org.uk/arch/query/page.php?prn=CPAT84466&dbname=cpat&tbname=CORE>

---

**PRN** 84467 **NAME** Brick-kiln Lane

**NGR** SJ2465072995 **COMMUNITY** Flint

**TYPE** Post-Medieval, Road. Rank: 1

**SUMMARY**

**DESCRIPTION** Former lane now buried by road embankment, shown on Flint Tithe Map of 1830, redrawn in 1864.

**CONDITION** Condition: Description: - Related event: - Date of entry:

**STATUS** None recorded

**CROSS REFERENCES** - -CPAT120902

**SOURCES**

Cadw 2009 Flint: Understanding Urban Character  
CPAT 2009 Your Community - Flint

**ARTEFACTS****C14 DATES****PHOTOS****ARCHWILIO URL**

<http://www.archwilio.org.uk/arch/query/page.php?prn=CPAT84467&dbname=cpat&tbname=CORE>

---

**PRN** 89542 **NAME** Castle boundary stone I

**NGR** SJ2420073550 **COMMUNITY** Flint

**TYPE** Post-Medieval, Boundary stone. Rank: 1

**SUMMARY** -

**DESCRIPTION** Site recorded in former Flintshire SMR. As yet undescribed. Not visible

**CONDITION** Condition: Unknown Description: - Related event: - Date of entry: 2005-12-31 00:00:00

**STATUS** None recorded

**CROSS REFERENCES** - -

**SOURCES**

Flintshire County Council Flintshire Sites and Monuments Record entry

**ARTEFACTS****C14 DATES****PHOTOS****ARCHWILIO URL**

<http://www.archwilio.org.uk/arch/query/page.php?prn=CPAT89542&dbname=cpat&tbname=CORE>

---

**PRN** 89543 **NAME** Castle boundary stone II

**NGR** SJ2428073580 **COMMUNITY** Flint

**TYPE** Post-Medieval, Boundary stone. Rank: 1

**SUMMARY** -

**DESCRIPTION** No stone located. (Clwyd County Council 1979 - Flintshire SMR)

**CONDITION** Condition: Unknown Description: - Related event: - Date of entry: 2005-12-31 00:00:00

**STATUS** None recorded

**CROSS REFERENCES** - -CPAT113061

**SOURCES**

Flintshire County Council Flintshire Sites and Monuments Record entry

**ARTEFACTS****C14 DATES**



**PHOTOS**

-

**ARCHWILIO URL**<http://www.archwilio.org.uk/arch/query/page.php?prn=CPAT89543&dbname=cpat&tbyname=CORE>

---

**PRN 89544 NAME** Castle boundary stone III**NGR SJ2434073620 COMMUNITY** Flint**TYPE** Post-Medieval, Boundary stone. Rank: 1**SUMMARY** -**DESCRIPTION** Site recorded in former Flintshire SMR. As yet undescribed.**CONDITION** Condition: Unknown Description: - Related event: - Date of entry: 2005-12-31 00:00:00**STATUS** None recorded**CROSS REFERENCES** - -**SOURCES**

Flintshire County Council Flintshire Sites and Monuments Record entry

**ARTEFACTS****C14 DATES****PHOTOS**

-

**ARCHWILIO URL**<http://www.archwilio.org.uk/arch/query/page.php?prn=CPAT89544&dbname=cpat&tbyname=CORE>

---

**PRN 100331 NAME** Castle Works Roman finds**NGR SJ24507350 COMMUNITY** Flint**TYPE** Roman, Bath house. Rank: 2  
Roman, Find scatter. Rank: 1**SUMMARY** -**DESCRIPTION** TAYLOR SAYS ROMAN TILES AND BRICKS WERE FOUND HERE EARLY 19TH CENT.IN ABOUT 1700 A ROMAN HYPOCAUST WAS FOUND PRESUMABLY AT THE SAME SITE WHICH IS NOW COVERED BY A FACTORY.**CONDITION** Condition: Damaged Description: - Related event: - Date of entry: 1980-12-31 00:00:00**STATUS** None recorded**CROSS REFERENCES** - -CPAT310907, CPAT310908**SOURCES**Clwyd Archaeology Service 1979 Site visit record - PRN100331  
Davies, E 1949 Prehistoric and Roman Remains of Flintshire  
Jones, N. W. 2017 Roman Deeside, Flintshire: Archaeological Assessment 1470 CPAT Report No 1470  
Lewis, S 1833 A Topographical Dictionary of Wales I  
Ordnance Survey 1960 OS record card SJ 27 SW 15 SJ 27 SW 15  
Taylor, H 1883 Historic notices of the Borough and County Town of Flint**ARTEFACTS**Baked clay Brick TAYLOR SAYS ROMAN TILES AND BRICKS WERE FOUND HERE EARLY 19TH CENT  
Baked clay Tile TAYLOR SAYS ROMAN TILES AND BRICKS WERE FOUND HERE EARLY 19TH CENT**C14 DATES**

**PHOTOS**

-

**ARCHWILIO URL**<http://www.archwilio.org.uk/arch/query/page.php?prn=CPAT100331&dbname=cpat&tbyname=CORE>

---

**PRN 100323 NAME** Chester Street Mound**NGR SJ24637289 COMMUNITY** Flint**TYPE** Medieval, Motte. Rank: 1

Unknown, Platform. Rank: 2

**SUMMARY -****DESCRIPTION** FEATURE IDENTIFIED BY DAVIES AS CASTLE MOUND WITH DITCH BUT BY OS AS BUILDING PLATFORM OR NATURAL FEATURE.THE FIELD CAE MOUNT NOTED BY RCAHM IS AT SJ24887290.MOUND NOW BUILT OVER.;**CONDITION** Condition: Destroyed Description: - Related event: - Date of entry: 1980-12-31 00:00:00**STATUS** None recorded**CROSS REFERENCES -** -CPAT310890**SOURCES**

Anon 1940 title unknown - Chester Street Mound

Clwyd Archaeology Service 1979 Site visit record - PRN100323

Clwyd Powys Archaeological Trust 2000 CPAT Project Archive - 658

Davies, E 1949 Prehistoric and Roman Remains of Flintshire

Lhuyd, Edward 1909 Parochialia 1 Part I. - North Wales

Ordnance Survey 1975 OS record card SJ 27 SW 6 SJ 27 SW 6

Royal Commission on the Ancient and Historical Monuments of Wales 1912 Inventory of the Ancient Monuments in Wales and Monmouth II - County of Flintshire

**ARTEFACTS****C14 DATES****PHOTOS**

-

**ARCHWILIO URL**<http://www.archwilio.org.uk/arch/query/page.php?prn=CPAT100323&dbname=cpat&tbyname=CORE>

---

**PRN 104581 NAME** Deva-Varae Roman road RR67a**NGR SJ24007316 COMMUNITY** Flint**TYPE** Roman, Road. Rank: 1**SUMMARY** Possible line of RR67a to Varae. Thought to run south of present A548. No visible evidence.**DESCRIPTION** POSSIBLE LINE OF RR67A TO VARAE THOUGHT TO RUN TO SOUTH OF PRESENT A548 COAST ROAD.NO EVIDENCE FOR THIS ON GROUND.;**CONDITION** Condition: Unknown Description: - Related event: - Date of entry: 1980-12-31 00:00:00**STATUS** None recorded**CROSS REFERENCES** part of 46800CPAT315251**SOURCES****ARTEFACTS****C14 DATES**

## PHOTOS

-

## ARCHWILIO URL

<http://www.archwilio.org.uk/arch/query/page.php?prn=CPAT104581&dbname=cpat&tbyname=CORE>

PRN 19933 NAME Flint

NGR SJ244730 COMMUNITY Flint

TYPE Multi-period, Settlement. Rank: 1

## SUMMARY -

**DESCRIPTION** The site for Flint Castle beside the tidal estuary of the River Dee was selected because a sandstone outcrop rises above the coastal levels which provided a firm foundation and in addition benefited from access to the sea. Though a headland, there was room behind the castle for the town to be laid out. Modern Flint sprawls beside the A548 coast road. Chester is about 19km to the east, Mold 9km to the south. Flint is first recorded as Le Flynt in 1277 and retained the prefix in one form or another until the 17th century. Recent place-name authorities point out that in Middle English 'flint' meant 'hard rock'. Flint Castle was the first of Edward I's castles in Wales. Castle and town were commenced during his Welsh campaign, in a location designed to be supplied by land or sea and at a point where the fortification could control a crossing of the Dee Estuary. Construction work commenced in 1277 and a Welsh attack was beaten off in 1282, building work continuing intermittently until the end of the century. The town was planned and laid out on a grid pattern, and was already in existence in 1278, a good example of a new town where there was no pre-existing settlement and no real constraints on design. Indeed, it has been argued that the medieval town was the most symmetrical of the new towns of medieval Britain. From the start, the town was provided with defences. A weekly market and annual fair was established at Flint in 1278, and its borough charter was granted in 1284. It was built on land belonging to the manor of Coleshill Fechan and this is reflected in the name Colsul Chapel originally given to the chapel in Flint. In the 1291 Taxation this was a dependent chapelry of Northop, referred to as Ecclesia de Llanewrgan cum capella sua de Flynd. Flint was badly affected during the Welsh War of 1294-95, being deliberately set on fire by the constable of the castle. The damage amounted to around £300. The borough charter was confirmed by Edward, Prince of Wales in 1360 and this defined the boundaries which were those still recognised for the municipal borough at the beginning of the 20th century. Seventy to eighty householders were settled in the town in the 1290s and it has been assumed that the medieval population of Flint reached a peak early in the 14th century. Revenue to the crown of around £36 per year at this time suggests a flourishing community. But by the second half of the 14th century the town was in decline and early in the 15th century, considerable damage was inflicted on it during the Glyndŵr rebellion. Recovery was only partial. Flintshire as a shire had emerged in 1284 through the Statute of Rhuddlan. In the 16th century Flint became the centre of the county, replacing Rhuddlan as the administrative focus. Nevertheless, it was another Welsh community in decline. John Speed's plan of 1610 depicts a relatively sparsely populated town with large areas within the defences free of houses, and only a few properties outside the defences. In all, only 65 buildings other than the church and castle were depicted, though his working drawing from 1607 has 104 and is potentially a more reliable source of information. In 1653, J. Taylor (quoted in Carter 1965) 'recorded that the castle was buried beneath its ruins and the town was almost empty, "they have no saddler, tailor, weaver, brewer, baker, butcher, or butter-maker, there was not so much as the sign of an ale house"'. Edward Lhuyd in the late 17th century recorded 66 houses in Flint, curiously similar to the figure computed from Speed. 18th-century maps reveal a similar picture to that of Speed. One of 1740 is particularly useful, but others of 1770/71 and 1799 are also informative, especially the latter which shows the gaol and a smelting works. Growth really began only in the late 18th century with coal exporting and the development of industries such as lead smelting. Flint became a port for the export of coal and an industrial district emerged on the northern edge of the medieval town. A drawing of 1800 by Parkes still shows the church surrounded by open ground and gardens. In 1812 the Reverend J. Evans recorded that the walls and ramparts of the town had been obliterated, and he also claimed that 'though originally laid out, [the streets] are so broken by dilapidated walls or removed houses as to give the idea of an irregularly built place'. The construction of the Holyhead to Chester Railway by 1849 disrupted the medieval street pattern and resulted in the creation of Corporation Street. Already some infilling had occurred, for the market place had disappeared by the time of the Tithe survey. Vessels could still reach the castle into the 19th century. Flint Castle (100325) was completed in the mid-1280s, with further work in the early 14th century. The inner ward had a curtain wall with circular towers attached at all corners apart from the south-east where a free-standing great tower or donjon was built externally, to command the entrance to the inner ward. The outer ward of the castle was formerly protected by a moat, and a small fragment of the outer gatehouse survives. The castle was dismantled after being surrendered to Parliament in 1646. The County Gaol was erected in the outer ward in 1784/85 and demolished in 1969. The town was surrounded by earthen defences (100330): a ditch up to 13.7m wide and 2.7m deep, and double banks (shown clearly on Speed's plan) purportedly surmounted by palisades. Gateways into the town were constructed on each of the four sides, but the form that these took has not been established. Soulsby (1983) argues that the perimeter is represented now by Earl Street on the north-west, Coleshill and Chapel Streets on the south-west and Duke Street on the south-east. These, however, should be seen as intramural roads with the defences immediately outside them. Lengths of the ditch could apparently still be traced in 1912, and a section through the town ditch was cut at the south-west end of Duke Street in the early 1970s. The only discernible sign now is a slight drop in some plots on the north-west side of Earl Street, although other surface indications appear to have been recorded in the recent past. The defences on the north-east side of the town are shown as a curving perimeter only on Speed's plan and may represent artistic licence. These are not fossilised in the modern landscape but must underlie the housing estate north of the railway line. There were six parallel streets running north-east/south-west and one cross-route. The present Church Street was the principal thoroughfare, running south-west from the castle and edging the market place. The latter lay at the intersection with the other main street, that from Chester to Holywell and

beyond. Notwithstanding this, the pattern was not entirely regular. Early maps (1610; 1740; 1770/1) reveal not only the market place, which on the earliest map was occupied by a tree and the town stocks, and a building presumably a market hall immediately to the south-east, but open areas to the north-west and south-east as well. The Tithe map of 1839 implies that these open spaces had been swept away prior to the construction of the railway. A further castle - a motte (100323) - was formerly claimed on Chester Street but has now been built over. Identified by Ellis Davies as a castle mound with a ditch, the Ordnance Survey recorded it as a building platform or natural feature, and Cathcart King considered it 'only a moated site'. It is difficult to envisage how either a motte or a moat might fit within the likely sequence of development of the townscape at Flint. A field named 'Cae Mount' noted by RCHAMW (102708) was said to have been largely destroyed by the railway; a contradictory report, however, in 1940 states that it was still intact as a plot of ground reserved for building, just to the south of the main Chester road, some 500 yards slightly west or south from the castle and within 100 yards of the town defences. It was considered a castle mound of unusual type and was thought to be a temporary castle. Nothing remains today, as far as can be ascertained. St Mary's church (100329) occupies the site of its medieval predecessor, but the building itself is entirely Victorian and later structure, erected in 1846-8, altered in 1923-4 and extended in 1931-5. It is large with a north-west tower and an octagonal spire. All the internal features are of the 19th century, except for an altar table of 1660 and a single architectural fragment from the earlier church which has been preserved. Because of the conventional east to west alignment of churches, St Mary's lies at an angle to the main axis of the town. A drawing of the medieval church, executed in 1800, is reproduced in the Royal Commission's Inventory of 1912. A cross (100327) stood in the churchyard until 1847. The shaft and pedestal were destroyed but the crosshead survived, displaying a mutilated crucifixion scene. It is supposed to have been built into the end wall of a catholic chapel in the town. The base was rediscovered during evaluation work between 1992 and 1994.

**CONDITION** Condition: Intact Description: - Related event: - Date of entry: 1995-12-31 00:00:00

**STATUS** None recorded

**CROSS REFERENCES** - -CPAT106463, CPAT120902, CPAT123561, CPAT123563, CPAT13095, CPAT144341, CPAT23195, CPAT23284, CPAT23285, CPAT23286, CPAT23507, CPAT34024, CPAT340567, CPAT37586, CPAT38260, CPAT39860, CPAT58496, CPAT58497, CPAT58498, CPAT58689, CPAT58690, CPAT58691, CPAT58692, CPAT58705, CPAT58706, CPAT58707, CPAT58708, CPAT72379, CPAT86865

#### SOURCES

Beresford, M W & Joseph, J K S St 1979 Medieval England An Aerial Survey  
Gruffydd, Ken Lloyd 2010 Coalmining in Flintshire during the early modern period 1509-1737 Flintshire Historical Society Journal 38  
Pratt, D 1980 Markets and Fairs of Clwyd in 1830 Clwyd Historian 6  
Silvester, R J, Martin, C H R & Watson, S 2012 Historic Settlements in Flintshire CPAT report 1142

#### ARTEFACTS

#### C14 DATES

#### PHOTOS

08-C-0185 , 08-C-0186 , 08-C-0187 , 08-C-0188 , 08-C-0189 , 08-C-0190 , 08-C-0191 , 08-C-0192 , 08-C-0193 , 08-C-0197 , 08-C-0198 , 08-C-0199 , 08-C-0200 , 08-C-0201 , 08-C-0202 , 2214-0001 , 2214-0002 , 2214-0003 , 2214-0004 , 2636-0006 , 3826-0001 , 3826-0002 , 3826-0003 , 3826-0004 , 3826-0005 , 3826-0006 , 3826-0007 , 3826-0008 , 3826-0009 , 3826-0010 , 3826-0011 , 3826-0012 , 3826-0013 , 3826-0014 , 3826-0015 , 3826-0016 , 3826-0017 , CS97-045-0001 , CS97-045-0002 , CS97-045-0003 , CS97-045-0004 , CS97-045-0005 , CS97-045-0006

#### ARCHWILIO URL

<http://www.archwilio.org.uk/arch/query/page.php?prn=CPAT19933&dbname=cpat&tbnname=CORE>

**PRN** 84459 **NAME** Flint Baths

**NGR** SJ2475573186 **COMMUNITY** Flint

**TYPE** Post-Medieval, Baths. Rank: 1

#### SUMMARY

**DESCRIPTION** Public baths shown on map of Flint dated 1854.

**CONDITION** Condition: Description: - Related event: - Date of entry:

**STATUS** None recorded

**CROSS REFERENCES** - -CPAT120902

#### SOURCES

Cadw 2009 Flint: Understanding Urban Character  
CPAT 2009 Your Community - Flint



**ARTEFACTS****C14 DATES****PHOTOS**  
-**ARCHWILIO URL**

<http://www.archwilio.org.uk/arch/query/page.php?prn=CPAT84459&dbname=cpat&tbname=CORE>

---

**PRN** 89554 **NAME** Flint brickyard

**NGR** SJ2467772945 **COMMUNITY** Flint

**TYPE** Post-Medieval, Brickyard. Rank: 1

**SUMMARY** -

**DESCRIPTION** Site developed for fire station. Local knowledge recalled site being called "Brick Field" but unaware of any brickworks within the locality. Depicted on 1870 25" OS map as "Brick Yard". (Clwyd County Council 1979 - Flintshire SMR)

**CONDITION** Condition: Destroyed Description: - Related event: - Date of entry: 2005-12-31 00:00:00

**STATUS** None recorded

**CROSS REFERENCES** - -CPAT112662, CPAT123124, CPAT141996

**SOURCES**

Flintshire County Council Flintshire Sites and Monuments Record entry  
Hankinson, R, Britnell, B & Silvester, R J 2012 Medieval and Early Post-Medieval Industry in East and North-East Wales: Scheduling Enhancement Programme CPAT 1144

**ARTEFACTS****C14 DATES****PHOTOS**  
-**ARCHWILIO URL**

<http://www.archwilio.org.uk/arch/query/page.php?prn=CPAT89554&dbname=cpat&tbname=CORE>

---

**PRN** 84176 **NAME** Flint Calvinistic Methodist Chapel

**NGR** SJ2433272862 **COMMUNITY** Flint

**TYPE** Post-Medieval, Chapel. Rank: 1

**SUMMARY**

**DESCRIPTION** Calvinistic Methodist Chapel shown on OS 1st edn 1:2500, 1871.

**CONDITION** Condition: Description: - Related event: - Date of entry:

**STATUS** None recorded

**CROSS REFERENCES** - -CPAT120902

**SOURCES**

Cadw 2009 Flint: Understanding Urban Character  
CPAT 2009 Your Community - Flint

**ARTEFACTS****C14 DATES**

**PHOTOS**

-

**ARCHWILIO URL**

<http://www.archwilio.org.uk/arch/query/page.php?prn=CPAT84176&dbname=cpat&tbname=CORE>

**PRN** 100325 **NAME** Flint Castle

**NGR** SJ2470973344 **COMMUNITY** Flint

**TYPE** Medieval, Masonry castle. Rank: 1

**SUMMARY** Edwardian stone castle of 1277 possibly on site of 1157 castle.

**DESCRIPTION** Edwardian stone castle of 1277 possibly on site of 1157 castle. Four towers surrounding courtyard, one of which was set further out and separated from the castle by a moat which was probably filled at high tide. The outer ward was protected by another moat. In 1785-1976 a red sandstone building occupying most of the outer bailey was used as a Gaol. The inner ward measures 160 x 145 feet and is c. 0.5 acre in area. South, west and north towers in ruins in record of 1618-24 and thieves tower recorded as not able to keep out the rain (Williams, J G 1988, 5). Castle is built on a low promontory of sandstone rock among the marshes bordering the shores of the Dee. Some recent excavation but not published. Evaluation trenches to west of outer ward. Site levelled in 20th century. Trace of 19th century chemical works and waste located. To the south the outer wall was located below the car park. Limits of outer ward defined (Hannaford, H R 1988, 71). Excavations were carried out at Flint Castle from 1971 to assist in the conservation of structures and to enhance their display. The inner moat was sectioned against the inner curtain wall and the South-West tower, showing that it originally had a nearly vertical outer face 20ft high. Excavation within the outer ward revealed road surfaces, boundary gullies and a large post hole, but no remains of major buildings. The deep moat between the outer ward and the town was found to be crossed by a submerged rock causeway, at the castle end of which were the remains of a masonry gatehouse which had contained a pivoting bridge. This gatehouse sealed construction-period timbers and part of a turf revetment. Stone supports for a multi-span timber bridge, contemporary with the gatehouse, survived on the rock causeway. A stone-revetted causeway replaced the bridge in the early C17th. The north-east end of the outer curtain wall was examined: it continues towards the Great Tower as a narrower wall revetting the make-up of the outer ward. Part of a construction-period mason's lodge was seen here. A well-preserved ashlar wall revetting the deep channel of the outer moat was revealed nearby. In the town of Flint, part of the Edwardian defences was sectioned (Miles, T J, 1996, 67-151).

**CONDITION** Condition: Damaged Description: - Related event: - Date of entry: 1980-12-31 00:00:00

**STATUS** listed building 16403 I, scheduled monument FL003 , state care

**CROSS REFERENCES** part of 100325CPAT115440, CPAT13095, CPAT150588, CPAT23195, CPAT23284, CPAT23507, CPAT310892, CPAT310893, CPAT310894, CPAT310895, CPAT310896, CPAT310897, CPAT310898, CPAT310899, CPAT310900, CPAT310901, CPAT319128, CPAT34024, CPAT38260, CPAT58691, CPAT58692, CPAT72379

**SOURCES**

Ancient Monuments Board for Wales 1998 Annual Report 44  
 Burnham, H 1995 A Guide to Ancient and Historic Wales: Clwyd and Powys  
 Cadw 1983 title unknown - Flint Castle  
 Cadw 1987 Cadw Field Monument Wardens Report - F1003(FLT) FL003(FLT)  
 Cadw 1994 Cadw Field Monument Wardens Report - F1003(FLT) FL003(FLT)  
 Cadw 1996 Cadw Field Monument Wardens Report - F1003(FLT) FL003(FLT)  
 Cadw 1996 Scheduling map - FL003(FLT) FL003(FLT)  
 Cadw 1997 Cadw Field Monument Wardens Report - F1003(FLT) FL003(FLT)  
 Cadw 1998 Cadw Field Monument Wardens Report - F1003(FLT) FL003(FLT)  
 Cadw 2000 Database of Listed Buildings in Wales  
 Cadw 2004 Cadw Field Monument Wardens Report - F1003(FLT) FL003(FLT)  
 Cadw 2016 Database of Listed Buildings in Wales  
 Cadw 2018 Scheduled Monument consent letter  
 Clwyd Archaeology Service 1979 Site visit record - PRN100325  
 Craster, O E 1966 The supposed outer ditch of Flint castle Flintshire Historical Society Publications 22  
 Edwards, J G 1952 The building of Flint Flintshire Historical Society Publications  
 Hannaford, H R 1988 Flint Castle Archaeology in Wales 28  
 Hannaford, H R 1989 Flint Castle, archaeological evaluation of sites to the west of the castle in 1988 CPAT report 2  
 Hemp, W J nd Flint Castle  
 Hurst, J G 1966 Early 18th century pottery from Flint Castle Flintshire Historical Society Publications 22  
 Jones, N.W. & Owen, W.J. 2007 Ports and Harbours in North-east Wales: Final Project Report CPAT report 837  
 Kerr, N 1983 Cestyll 83: The Year Of The Castle Popular Archaeology 5  
 King, D J C 1958 The Doujon of Flint Journal of the Chester & North Wales Architectural, Archaeological & Historical 45  
 Lewis, J M 1996 Correspondence - Flint Castle

Linnard, W 2000 Welsh Woods and Forests: a history  
 Maxwell, H 1843 title unknown - Flint Castle 2  
 Miles, T J 1971 Flint Castle Archaeology in Wales 11  
 Miles, T J 1971 Flint Castle Medieval Archaeology  
 Miles, T J 1972 Flint Castle Archaeology in Wales 12  
 Miles, T J 1973 Flint Castle Medieval Archaeology  
 Miles, T J 1996 Flint: Excavations at the Castle and on the Town Defences 1971-1974 Archaeologia Cambrensis 145  
 Morgan, D 1996 Flint Castle Archaeology in Wales 36  
 Muir, R 2000 The New Reading the Landscape: Fieldwork in Landscape History  
 Ordnance Survey 1976 OS record card SJ 27 SW 8 SJ 27 SW 8  
 Parry, A 1994 Report on an archaeological evaluation at Flint Castle, Moat embankment Report No. 6804.02  
 Rigold, S E 1975 title unknown - Flint Castle 19  
 Royal Commission on the Ancient and Historical Monuments of Wales 1912 Inventory of the Ancient Monuments in Wales and Monmouth II - County of Flintshire  
 Simpson, W D 1940 Flint Castle Archaeologia Cambrensis 95  
 Taylor, A J 1947 Rhyl report Archaeologia Cambrensis 99  
 Taylor, H 1899 Guide of Flint Castle  
 Taylor, H 1917 Articles for the surrender of Flint Castle to the parliamentary forces in 1646 Flintshire Historical Society Publications 6  
 Taylor, H 1922 Sir George Wynne, Baronet, MP Flintshire Historical Society Publications 9  
 Thompson, F H 1912 title unknown - Flint Castle  
 Williams, J G 1988 The Castles of Wales during the Civil War, 1642-1647 Archaeologia Cambrensis 137

### ARTEFACTS

0 Glass Window glass Frags of clear plain window glass  
 0 Leather Shoe Various pieces of shoe leather  
 0 Pottery Sherd NMW  
 0 Pottery Sherd A quantity of Medieval pottery found during excavations at Flint Castle  
 0 Pottery Tile Roof and floor tiles  
 0 Stone Shot From secondary filling of inner moat  
 0 Wood Broom Head of broom or brush consisting of bundle of twigs 240mm long, bound together with 4 withies. No handle  
 1 Bone Comb Frag of single-sided bone comb. Central plate reinforced by a pair of half-oval section side paltes held together with copper alloy rivets  
 1 Clay Tile Decorated with double-headed eagle, probably from Chester (group 52:J ML)  
 1 Copper Buckle Cast and fettled copper alloy object, poss an unfinished buckle  
 1 Copper Buckle Copper alloy ring from a small buckle  
 1 Copper Buckle Strap plate from a copper alloy buckle, cut from a beaten sheet, punched and decorated  
 1 Copper Chape Copper alloy chape, folded and cut sheet metal with solid but corroded rounded end  
 1 Copper Chape Crude copper alloy chape made of folded and cut sheet metal  
 1 Copper Hinge Part of small copper alloy hinge cut from sheet metal, with 2 rivet holes and iron pivot pin.  
 1 Copper Pin Copper alloy cast pin, fettled and polished  
 1 Copper Strap end Copper alloy strap end buckle. The ring is cast in an open mould and fettled  
 1 Copper Strap end Strap end/buckle cast in a two-part mould and fettled  
 1 Glass Bead Small blue-green bead  
 1 Glass Phial 2 frags of cylindrical vessel in clear greenish 'Forest' glass  
 1 Gold Fragment Gold fragment with circular attachment hole, cut from paper-thin, beaten sheet or strip  
 1 Iron Arrowhead 'military' type with flat blade  
 1 Iron Arrowhead Piercing or 'bodkin' type  
 1 Iron Crossbow bolt Piercing or 'bodkin' type  
 1 Iron Hinge End of strip, decorated  
 1 Ivory Fragment Piece of walrus (?) ivory, sawn and trimmed rectangle  
 1 Metal Coin Long Cross Penny, Edward I, London mint, 1280  
 1 Metal Coin Penny, Henry III (1216-72)  
 1 Pottery Sherd Locally made Buckley platter (1670-80) found in moat during watching brief (PRN 13095)  
 1 Stone Whetstone Flat piece of waterworn 'Gronant chert' used on one edge as a whetstone  
 1 Stone Whetstone Roughly square whetstone  
 1 Stone Whetstone Small whetstone formed from flat pebble of hard, fine-grained, sandstone  
 1 Wood Bow Slightly curved branch with some bark still in place, 0.9m long, May be carpenter's bow drill  
 1 Wood Cup Small, wheel-turned cup or bowl, 0.1m dia  
 1 Wood Handle Handle for either lid or door, no peg or nail holes  
 1 Wood Handle Poss spade handle  
 1 Wood Ox-yoke Made from single piece of Elm, original length about 1.5m  
 2 Leather Wristguard 2 archer's wristguards  
 2 Wood Peg Peg/trenail for securing mortice and tenon join (2 found)  
 3 Wood Peg 3 peg/trenail

### C14 DATES

### PHOTOS

0469-0015 , 0469-0016 , 0469-0017 , 06-C-0289 , 06-C-0290 , 06-C-0294 , 06-C-0295 , 06-C-0296 , 06-C-0297 ,  
 2004-5013-19 , 2004-5013-20 , 2004-CS-0038 , 2004-CS-0039 , 2160-0035 , 2160-0036 , 2160-0040 , 2160-0041 ,  
 2160-0042 , 4161-0016 , 496138001383833845 , 86-C1-0009 , 86-C1-0010 , 86-C1-0011 , 86-C1-0012 , 86-MB-1081



, 86-MB-1082 , 86-MB-1083 , 86-MB-1084 , 86-MB-1085 , 87-C-0091 , 87-C-0092 , 87-C-0093 , 87-C-0094 , 87-C-0095 , 87-C-0096 , 87-C-0097 , 87-MB-0558 , 87-MB-0559 , 87-MB-0560 , 87-MB-0563 , 87-MB-0564 , 87-MB-0565 , 87-MB-0590 , 87-MB-0595 , 87-MB-0596 , 87-MB-0597 , 87-MB-0598 , 87-MB-0599 , 87-MB-0600 , 95-007-0018 , 95-C-0185 , 95-C-0188 , CS89-003-0033 , CS89-003-0034 , CS89-003-0035 , CS89-003-0036 , CS89-003-0037 , CS89-020-0001 , CS89-020-0002 , CS89-020-0003 , CS89-030-0036 , CS96-016-0030 , CS96-016-0031 , CS97-045-0002 , CS97-045-0003

**ARCHWILIO URL**

<http://www.archwilio.org.uk/arch/query/page.php?prn=CPAT100325&dbname=cpat&tname=CORE>

---

**PRN** 104011 **NAME** Flint Castle boundary stone

**NGR** SJ24677339 **COMMUNITY** Flint

**TYPE** Post-Medieval, Boundary stone. Rank: 1

**SUMMARY** -

**DESCRIPTION** BOUNDARY STONE MISSING AT THIS LOCATION. N0785;

**CONDITION** Condition: Unknown Description: - Related event: - Date of entry: 1985-07-31 00:00:00

**STATUS** None recorded

**CROSS REFERENCES** - -CPAT314743

**SOURCES**

Clwyd Archaeology Service 1979 Site visit record - PRN104011

**ARTEFACTS**

**C14 DATES**

**PHOTOS**

-

**ARCHWILIO URL**

<http://www.archwilio.org.uk/arch/query/page.php?prn=CPAT104011&dbname=cpat&tname=CORE>

---

**PRN** 122190 **NAME** Flint Castle quarry

**NGR** SJ24707334 **COMMUNITY** Flint

**TYPE** MEDIEVAL, QUARRY. Rank: 1

**SUMMARY** A possible medieval stone quarry on the site of Flint Castle, for which the stone was quarried. Noted by CPAT during the Cadw-funded scheduling enhancement project looking at medieval and early post-medieval industry in east and north-east Wales.

**DESCRIPTION** Sandstone from the site of the building was apparently used at Flint Castle, but Taylor (1986, 19) says that 10,000 stones were obtained for the works from a quarry near Shotwick. (Hankinson, Britnell & Silvester 2012)

**CONDITION** Condition: Description: - Related event: - Date of entry:

**STATUS** None recorded

**CROSS REFERENCES** - -CPAT123124, CPAT141996

**SOURCES**

Hankinson, R, Britnell, B & Silvester, R J 2012 Medieval and Early Post-Medieval Industry in East and North-East Wales: Scheduling Enhancement Programme CPAT 1144

**ARTEFACTS**

**C14 DATES**

**PHOTOS**

**ARCHWILIO URL**

<http://www.archwilio.org.uk/arch/query/page.php?prn=CPAT122190&dbname=cpat&tname=CORE>

---

**PRN 83557 NAME** Flint Castle Quay

**NGR SJ2472073273 COMMUNITY** Flint

**TYPE** Medieval, Quay. Rank: 1

**SUMMARY**

**DESCRIPTION** During the medieval period there were two quays at Flint, one serving the castle and the other the town. The castle quay (PRN 83557) was sited at the seaward end of the moat to the south-east of the tower keep, with the town quay (PRN 83558) on the opposite, external side of the moat.

**CONDITION** Condition: Unknown Description: - Related event: - Date of entry: 2006-10-31 00:00:00

**STATUS** None recorded

**CROSS REFERENCES** - -CPAT115440

**SOURCES**

Jones, N W 2006 Ports and Harbours in North-East Wales: Interim Project Report CPAT report 769

Jones, N.W. & Owen, W.J. 2007 Ports and Harbours in North-east Wales: Final Project Report CPAT report 837

**ARTEFACTS****C14 DATES****PHOTOS****ARCHWILIO URL**

<http://www.archwilio.org.uk/arch/query/page.php?prn=CPAT83557&dbname=cpat&tname=CORE>

---

**PRN 26956 NAME** Flint Castle Works

**NGR SJ247733 COMMUNITY** Flint

**TYPE** Modern, Factory. Rank: 1

**SUMMARY -**

**DESCRIPTION** Flint Castle works manufacturers of fertilizers, sheep dips and disinfectants. Letterhead with picture of factory dated 7th October 1902 in supplement file.

**CONDITION** Condition: Unknown Description: - Related event: - Date of entry: 1996-12-31 00:00:00

**STATUS** None recorded

**CROSS REFERENCES** - -CPAT115440

**SOURCES**

Jones, N.W. & Owen, W.J. 2007 Ports and Harbours in North-east Wales: Final Project Report CPAT report 837

Unknown 1902 title unknown - Flint Castle Works

**ARTEFACTS****C14 DATES****PHOTOS****ARCHWILIO URL**

<http://www.archwilio.org.uk/arch/query/page.php?prn=CPAT26956&dbname=cpat&tname=CORE>

---

**PRN 141879 NAME** Flint Castle, vessel sherd

**NGR SJ2472973261 COMMUNITY** Flint

**TYPE** POST MEDIEVAL, FINDSPOT. Rank: 1

**SUMMARY** A small sherd of 18th/19th century pottery found outside Flint Castle by a member of the public.

**DESCRIPTION** Fragment of 18th/19th century slipware (red fabric, dark brown background with overlapping orange and yellow trailed slip) found in May 2016 by a member of the public while walking up the bank to the level ground in front of the entrance (i.e. up from the moat). It lay on the soil, on a path created by visitor erosion, though may have been moved when the excavations were carried out inside the castle, during landscaping works or having been dumped amongst rubbish from the town. Probably from a dish. Size approx. 2cm x 2cm. (Correspondence, May 2016)

**CONDITION** Condition: Description: - Related event: - Date of entry:

**STATUS** None recorded

**CROSS REFERENCES** - -

**SOURCES**

Moore, Roger 2016 Partial floor tile find - Flint castle

**ARTEFACTS**

1 ceramic dish sherd

**C14 DATES**

**PHOTOS**

4161-0016 , 4161-0017 , 4161-0018

**ARCHWILIO URL**

<http://www.archwilio.org.uk/arch/query/page.php?prn=CPAT141879&dbname=cpat&tbyname=CORE>

---

**PRN 83073 NAME** Flint Chemical Works

**NGR SJ24377346 COMMUNITY** Flint

**TYPE** Post-Medieval, Chemical works. Rank: 1

**SUMMARY**

**DESCRIPTION** The Flint leadworks was bought by Messrs Muspratt and Huntley in 1852, after which it became an alkali works which was eventually bought by Courtaulds in 1921, who built a rayon factory on the site. Same as PRN 103985 CPAT 06

**CONDITION** Condition: Destroyed Description: - Related event: - Date of entry: 2006-10-25 00:00:00

**STATUS** None recorded

**CROSS REFERENCES** - -CPAT115440

**SOURCES**

Jones, N W 2006 Ports and Harbours in North-East Wales: Interim Project Report CPAT report 769

Jones, N.W. & Owen, W.J. 2007 Ports and Harbours in North-east Wales: Final Project Report CPAT report 837

**ARTEFACTS**

**C14 DATES**

**PHOTOS**

-

**ARCHWILIO URL**

<http://www.archwilio.org.uk/arch/query/page.php?prn=CPAT83073&dbname=cpat&tbyname=CORE>

---



**PRN 83075** NAME Flint Chemical works railway

**NGR SJ2426073475** **COMMUNITY** Flint

**TYPE** Post-Medieval, Railway. Rank: 1

#### **SUMMARY**

**DESCRIPTION** Complex of railway lines and sidings associated with the chemical works, depicted on OS 2nd edition 25 inch 1899. CPAT 06

**CONDITION** Condition: Unknown Description: - Related event: - Date of entry: 2006-10-25 00:00:00

**STATUS** None recorded

**CROSS REFERENCES** - -CPAT115440

#### **SOURCES**

Jones, N W 2006 Ports and Harbours in North-East Wales: Interim Project Report CPAT report 769

Jones, N.W. & Owen, W.J. 2007 Ports and Harbours in North-east Wales: Final Project Report CPAT report 837

#### **ARTEFACTS**

#### **C14 DATES**

#### **PHOTOS**

#### **ARCHWILIO URL**

<http://www.archwilio.org.uk/arch/query/page.php?prn=CPAT83075&dbname=cpat&tname=CORE>

---

**PRN 126697** NAME Flint Chemical Works, building

**NGR SJ2463473394** **COMMUNITY** Flint

**TYPE** Post-Medieval, Building. Rank: 1

#### **SUMMARY** -

**DESCRIPTION** Building noted on early Ordnance Survey mapping during Glastir private woodland project

**CONDITION** Condition: Unknown Description: - Related event: - Date of entry: 2013-10-10 00:00:00

**STATUS** None recorded

**CROSS REFERENCES** - -

#### **SOURCES**

Ordnance Survey 1874 OS map, first edition, 25 inch, Flintshire

Ordnance Survey 1899 OS map, second edition, 25 inch, Flintshire

#### **ARTEFACTS**

#### **C14 DATES**

#### **PHOTOS**

#### **ARCHWILIO URL**

<http://www.archwilio.org.uk/arch/query/page.php?prn=CPAT126697&dbname=cpat&tname=CORE>

---

**PRN 126698** NAME Flint Chemical Works, building

**NGR SJ2421173536** **COMMUNITY** Flint

**TYPE** Post-Medieval, Building. Rank: 1

#### **SUMMARY** -

**DESCRIPTION** Building noted on early Ordnance Survey mapping during Glastir private woodland project

**CONDITION** Condition: Unknown Description: - Related event: - Date of entry: 2013-10-10 00:00:00

**STATUS** None recorded

**CROSS REFERENCES** - -

**SOURCES**

Ordnance Survey 1874 OS map, first edition, 25 inch, Flintshire  
Ordnance Survey 1899 OS map, second edition, 25 inch, Flintshire

**ARTEFACTS**

**C14 DATES**

**PHOTOS**

-

**ARCHWILIO URL**

<http://www.archwilio.org.uk/arch/query/page.php?prn=CPAT126698&dbname=cpat&tname=CORE>

---

**PRN** 126700 **NAME** Flint Chemical Works, building

**NGR** SJ2421973600 **COMMUNITY** Flint

**TYPE** Post-Medieval, Building. Rank: 1

**SUMMARY** -

**DESCRIPTION** Building noted on early Ordnance Survey mapping during Glastir private woodland project

**CONDITION** Condition: Unknown Description: - Related event: - Date of entry: 2013-10-10 00:00:00

**STATUS** None recorded

**CROSS REFERENCES** - -

**SOURCES**

Ordnance Survey 1874 OS map, first edition, 25 inch, Flintshire  
Ordnance Survey 1899 OS map, second edition, 25 inch, Flintshire

**ARTEFACTS**

**C14 DATES**

**PHOTOS**

-

**ARCHWILIO URL**

<http://www.archwilio.org.uk/arch/query/page.php?prn=CPAT126700&dbname=cpat&tname=CORE>

---

**PRN** 126699 **NAME** Flint Chemical Works, travelling crane

**NGR** SJ2420673673 **COMMUNITY** Flint

**TYPE** Post-Medieval, Travelling crane. Rank: 1

**SUMMARY** -

**DESCRIPTION** Travelling crane noted on early Ordnance Survey mapping during Glastir private woodland project

**CONDITION** Condition: Unknown Description: - Related event: - Date of entry: 2013-10-10 00:00:00

**STATUS** None recorded

**CROSS REFERENCES** - -

**SOURCES**

Ordnance Survey 1874 OS map, first edition, 25 inch, Flintshire  
Ordnance Survey 1899 OS map, second edition, 25 inch, Flintshire

**ARTEFACTS****C14 DATES****PHOTOS**

-

**ARCHWILIO URL**

<http://www.archwilio.org.uk/arch/query/page.php?prn=CPAT126699&dbname=cpat&tname=CORE>

---

**PRN** 16778 **NAME** Flint Church

**NGR** SJ24347299 **COMMUNITY** Flint

**TYPE** Multiperiod, Church. Rank: 1

**SUMMARY** -

**DESCRIPTION**

**CONDITION** Condition: Intact Description: - Related event: - Date of entry: 1980-12-31 00:00:00

**STATUS** None recorded

**CROSS REFERENCES** part of 16778CPAT127294, CPAT127295, CPAT140141, CPAT23286, CPAT3127294, CPAT316419, CPAT338937

**SOURCES**

Clwyd Powys Archaeological Trust 1999 Site visit record - PRN16778  
Clwyd Powys Archaeological Trust 2003 CPAT Project Archive - 930  
E.O. 1887 Miscellaneous Notices Archaeologia Cambrensis 13  
Evans, Edith, with Davidson, Andrew, Ludlow, Neil and Silvester Bob 2000 Medieval churches in Wales: The Welsh Historic Churches Project and its results Church Archaeology 4  
Parry, Richard 1993 St Mary's Flint, Excavation of the Churchyard, 1992 Delyn Borough Council u1993no2  
Silvester, B & Hankinson, R 2002 Early Medieval Ecclesiastical and Burial Sites in Mid and North-east Wales: An Interim Report CPAT report 468  
Silvester, B & Hankinson, R 2003 Early Medieval Ecclesiastical and Burial Sites in Mid and North-east Wales: The Second Report CPAT report 534  
Silvester, R J 2004 Early Medieval Ecclesiastical and Burial Sites in Mid and North-East Wales. The Field Assessment and its Impact on the Overall Study CPAT report 612

**ARTEFACTS****C14 DATES****PHOTOS**

0463-0000 , 0463-0001 , 242005001391886737 , 3902-0001 , 3902-0002 , 3902-0003 , 3902-0004 , 3902-0005 , 3902-0006 , 3902-0007 , 3902-0008 , 3997-0001 , 3997-0002 , 3997-0003 , 3997-0004 , 3997-0005 , 3997-0006 , 3997-0007 , 3997-0008 , 3997-0009 , 3997-0010 , 3997-0011 , 3997-0012 , 3997-0013 , 3997-0014 , 3997-0015 , 3997-0016 , 3997-0017 , 3997-0018 , 3997-0019 , 3997-0020 , 3997-0021 , 3997-0022 , 3997-0023 , 3997-0024 , 3997-0025 , 3997-0026 , 3997-0027 , 3997-0028 , 3997-0029 , 3997-0030 , 3997-0031 , 3997-0032 , 3997-0033 , 3997-0034 , 3997-0035 , 3997-0036 , 3997-0037 , 3997-0038 , 3997-0039 , 3997-0040 , 407419001384531504 , CS97-045-0001

**ARCHWILIO URL**

<http://www.archwilio.org.uk/arch/query/page.php?prn=CPAT16778&dbname=cpat&tname=CORE>

---

**PRN** 100329 **NAME** Flint Church (St Mary)

**NGR** SJ2434672998 **COMMUNITY** Flint

**TYPE** Post-Medieval, Church. Rank: 1



**SUMMARY -**

**DESCRIPTION** The old church was completely demolished in 1847 and a new church built on the same site. It is probably of the late 13th century and had incised slabs tiles coffin lids crucifix brass and coin. (CAS 4/12/93)

**CONDITION** Condition: Damaged Description: - Related event: - Date of entry: 1980-12-31 00:00:00

**STATUS** listed building 16406 II

**CROSS REFERENCES** part of 16778CPAT140141, CPAT310905, CPAT339197

**SOURCES**

Anon 1847 title unknown - Flint Church (St Mary)  
 Brown, R L 1998 Pews, Benches and Seats (being a history of the church pew in Wales)  
 Cadw 2000 Database of Listed Buildings in Wales  
 Cadw 2016 Database of Listed Buildings in Wales  
 Clwyd Archaeology Service 1979 Site visit record - PRN100329  
 Clwyd Powys Archaeological Trust 1999 Site visit record - PRN100329  
 Hubbard, E 1986 The Buildings of Wales: Clwyd  
 Ordnance Survey 1960 OS record card SJ 27 SW 13 SJ 27 SW 13  
 Parry, Richard 1993 St Mary's Flint, Excavation of the Churchyard, 1992 Delyn Borough Council u1993no2  
 Royal Commission on the Ancient and Historical Monuments of Wales 1912 Inventory of the Ancient Monuments in Wales and Monmouth II - County of Flintshire  
 Seabourne, M 1999 Victorian and Later Stained Glass in Flintshire Churches Flintshire Historical Society Journal 35  
 Thomas, D R 1911 History of the Diocese of St Asaph. Volume 2.2 2.2

**ARTEFACTS**

Human bone Inhumation Evaluation in cemetery of present church at Flint identified a number of graves with wooden and lead-lined coffins. Flint Church (St Mary),

**C14 DATES****PHOTOS**

0463-0001 , 242005001391886737 , 960900001391886298 , CS97-045-0001

**ARCHWILIO URL**

<http://www.archwilio.org.uk/arch/query/page.php?prn=CPAT100329&dbname=cpat&tbyname=CORE>

**PRN** 100327 **NAME** Flint Church (St Mary), cross

**NGR** SJ24347299 **COMMUNITY** Flint

**TYPE** Medieval, Churchyard Cross. Rank: 1

**SUMMARY** Speed's map is not as convincing as might be assumed from the existing record, for the published town plan displays a curious structure in front of the church, and Speed's working drawing is not helpful. However, Elias Owen makes it clear that the Shropshire antiquary David Parkes drew the cross-shaft in 1800, before its removal, so the evidence is firm enough. Part of the cross-head was found in the churchyard wall when the church was being rebuilt and re-positioned in 1846-8. According to Owen it was then transferred to Stockyn, a gentry home near Holywell owned by the Catholic Roskell family. Owen saw it there displayed in a grotto, and produced a drawing of it. Presumably at some subsequent date it was brought back to Flint and built into the Catholic chapel. Assuming this to be St Mary's Roman Catholic Church on Coleshill Street, no visible trace of the cross head could be detected. However, parts of the exterior are not accessible to the casual visitor.

**DESCRIPTION** Cross stood in churchyard until church rebuilt in 1847. The shaft and pedestal were destroyed but cap survived. Now in end wall of RC chapel. The cross shows the crucifixion scene but it is mutilated. Base of cross found during evaluation work in 1994 at point shown on Speed's map (Morgan, D 1994c, 65).

**CONDITION** Condition: Damaged Description: - Related event: - Date of entry: 1980-12-31 00:00:00

**STATUS** None recorded

**CROSS REFERENCES** part of 16778CPAT310903

**SOURCES**

Clwyd Archaeology Service 1979 Site visit record - PRN100327  
 Morgan, D 1994 St Mary's Church, Flint Archaeology in Wales 34  
 Ordnance Survey 1960 OS record card SJ 27 SW 11 SJ 27 SW 11  
 Owen, E 1995 Old Stone Crosses of the Vale of Clwyd  
 Owen, The Rev. Elias 1886 OLD STONE CROSSES OF THE VALE OF CLWYD AND NEIGHBOURING PARISHES, TOGETHER WITH SOME ACCOUNT OF THE ANCIENT MANNERS AND CUSTOMS AND

**LEGENDARY LORE CONNECTED WITH THE PARISHES**

Parry, Richard 1993 St Mary's Flint, Excavation of the Churchyard, 1992 Delyn Borough Council u1993no2  
 Royal Commission on the Ancient and Historical Monuments of Wales 1912 Inventory of the Ancient Monuments in  
 Wales and Monmouth II - County of Flintshire  
 Silvester, R J & Hankinson, R 2010 Medieval Crosses and Crossheads CPAT report 1036

**ARTEFACTS****C14 DATES****PHOTOS****ARCHWILIO URL**

<http://www.archwilio.org.uk/arch/query/page.php?prn=CPAT100327&dbname=cpat&tname=CORE>

**PRN** 23287 **NAME** Flint Church (St Mary), house site

**NGR** SJ243730 **COMMUNITY** Flint

**TYPE** Medieval, House. Rank: 1

**SUMMARY -**

**DESCRIPTION** Evaluation in churchyard in 1994 identified one wall of a house together with burning. Speed shows a timber-framed building at this point (Morgan, D 1994c, 65).

**CONDITION** Condition: Damaged Description: - Related event: - Date of entry: 1995-11-16 00:00:00

**STATUS** None recorded

**CROSS REFERENCES** part of 16778CPAT23286

**SOURCES**

Morgan, D 1994 St Mary's Church, Flint Archaeology in Wales 34  
 Parry, Richard 1993 St Mary's Flint, Excavation of the Churchyard, 1992 Delyn Borough Council u1993no2

**ARTEFACTS****C14 DATES****PHOTOS****ARCHWILIO URL**

<http://www.archwilio.org.uk/arch/query/page.php?prn=CPAT23287&dbname=cpat&tname=CORE>

**PRN** 16988 **NAME** Flint Church (St Mary), yard

**NGR** SJ24347299 **COMMUNITY** Flint

**TYPE** Medieval, Churchyard. Rank: 2  
 Post-Medieval, Churchyard. Rank: 1

**SUMMARY -**

**DESCRIPTION** Present churchyard of 19th century church. Ceased to be used as cemetery in 1856. Overlies the medieval churchyard. (SMR,1996) The church stands in the remnants of a raised churchyard within the pedestrianised town centre of Flint. The churchyard ceased to be used as a cemetery in 1856. Boundary:- a stone revetment wall on three sides of the church, more than 1m high in places, and surmounted by iron railings on the south side. Monuments:- thirteen old grave slabs laid flat outside the south aisle range in date from 1782 to 1814, though a couple are too worn to read. Ancillary features:- a pair of limestone pillars with a stepped entrance lead to the old vestry door and bear an 1886 datestone. There is also a splayed stepped entrance to the church from Church Street and near this is imitation Victorian street furniture. A gravel path around the east and west sides of the church. During evaluation work in 1992-4, prior to the pedestrianisation scheme, the base of the churchyard cross was located on the south side of the church, a position which is depicted on John Speed's map of the early 17thC. The square limestone base is thought to have originally been the base of the town cross. The cross stood in the churchyard until the rebuilding of 1847 when the churchyard was replanned. During this rebuilding, the shaft and pedestal were destroyed but the cross head was

removed to Stockyn Hall. It was reputedly given back to the church in the late 19thC after the Reverend Elias Owen had tracked it down to Stockyn (see also Thomas), but it was not seen during the current fieldwork. A description and drawing of it are to be found in Owen 1886. (CPAT Churches Survey)

**CONDITION** Condition: Damaged Description: - Related event: - Date of entry: 1995-11-16 00:00:00

**STATUS** None recorded

**CROSS REFERENCES** part of 16778CPAT140141, CPAT321332, CPAT339456

### SOURCES

Clwyd Powys Archaeological Trust 1995 Site visit record - PRN16988  
Clwyd Powys Archaeological Trust 1999 Site visit record - PRN16988  
E.O. 1887 Miscellaneous Notices Archaeologia Cambrensis 13  
Hubbard, E 1986 The Buildings of Wales: Clwyd  
Parry, Richard 1993 St Mary's Flint, Excavation of the Churchyard, 1992 Delyn Borough Council u1993no2

### ARTEFACTS

### C14 DATES

### PHOTOS

3902-0001 , 3902-0002 , 3902-0003 , 3902-0004 , 3902-0005 , 3902-0006 , 3902-0007 , 3902-0008 , 3997-0001 ,  
3997-0002 , 3997-0003 , 3997-0004 , 3997-0005 , 3997-0006 , 3997-0007 , 3997-0008 , 3997-0009 , 3997-0010 ,  
3997-0011 , 3997-0012 , 3997-0013 , 3997-0014 , 3997-0015 , 3997-0016 , 3997-0017 , 3997-0018 , 3997-0019 ,  
3997-0020 , 3997-0021 , 3997-0022 , 3997-0023 , 3997-0024 , 3997-0025 , 3997-0026 , 3997-0027 , 3997-0028 ,  
3997-0029 , 3997-0030 , 3997-0031 , 3997-0032 , 3997-0033 , 3997-0034 , 3997-0035 , 3997-0036 , 3997-0037 ,  
3997-0038 , 3997-0039 , 3997-0040

### ARCHWILIO URL

<http://www.archwilio.org.uk/arch/query/page.php?prn=CPAT16988&dbname=cpat&tbyname=CORE>

---

**PRN** 84181 **NAME** Flint Coal Shaft

**NGR** SJ2412673427 **COMMUNITY** Flint

**TYPE** Post-Medieval, Coal mine. Rank: 1

### SUMMARY

**DESCRIPTION** Coal shaft shown on 1st edn 1:2500 OS, 1871.

**CONDITION** Condition: Description: - Related event: - Date of entry:

**STATUS** None recorded

**CROSS REFERENCES** - -CPAT120902

### SOURCES

Cadw 2009 Flint: Understanding Urban Character  
CPAT 2009 Your Community - Flint

### ARTEFACTS

### C14 DATES

### PHOTOS

-

### ARCHWILIO URL

<http://www.archwilio.org.uk/arch/query/page.php?prn=CPAT84181&dbname=cpat&tbyname=CORE>

---

**PRN** 141618 **NAME** Flint Conservation Area

**NGR** SJ2445273124 **COMMUNITY** Flint

**TYPE** Modern, Conservation Area. Rank: -



**SUMMARY -**

**DESCRIPTION** Conservation Area for Flint in the Flintshire Unitary Authority. Designated 09-06-1988

**CONDITION** Condition: Description: - Related event: - Date of entry:

**STATUS** None recorded

**CROSS REFERENCES - -**

**SOURCES**

Welsh Government 1968ff Local Authority Conservation Areas

**ARTEFACTS****C14 DATES****PHOTOS**

-

**ARCHWILIO URL**

<http://www.archwilio.org.uk/arch/query/page.php?prn=CPAT141618&dbname=cpat&tname=CORE>

---

**PRN** 100332 **NAME** Flint County Prison

**NGR** SJ24677328 **COMMUNITY** Flint

**TYPE** Post-Medieval, Prison. Rank: 1

**SUMMARY -**

**DESCRIPTION** PRISON BUILT IN OUTER WARD OF FLINT CASTLE IN 1784 SUBSEQUENTLY USED AS COTTAGES AND DRILL HALL.NOW DEMOLISHED AND SITE COVERED WITH HOUSES AND GARDENS.; (CAS 4/12/93) Foundations of this building were excavated following its demolition in 1970 in order to discover the original plan of the gaol. As well as providing evidence of the original cell-plan and exercise yard of the gaol, the excavations also revealed a number of earlier features relating to the use of the outer ward of the castle in the Medieval and Post-Medieval periods (Miles, T J, 1996, 115).

**CONDITION** Condition: Damaged Description: - Related event: - Date of entry: 1980-12-31 00:00:00

**STATUS** listed building LB 2

**CROSS REFERENCES - -**CPAT115440, CPAT310909, CPAT72379

**SOURCES**

Clwyd Archaeology Service 1979 Site visit record - PRN100332

Jones, N.W. & Owen, W.J. 2007 Ports and Harbours in North-east Wales: Final Project Report CPAT report 837

Miles, T J 1996 Flint: Excavations at the Castle and on the Town Defences 1971-1974 Archaeologia Cambrensis 145

Ordnance Survey 1960 OS record card SJ 27 SW 16 SJ 27 SW 16

Taylor, H 1899 Guide of Flint Castle

**ARTEFACTS****C14 DATES****PHOTOS**

-

**ARCHWILIO URL**

<http://www.archwilio.org.uk/arch/query/page.php?prn=CPAT100332&dbname=cpat&tname=CORE>

---

**PRN** 106396 **NAME** Flint Dock Hulk

**NGR** SJ244736 **COMMUNITY** Flint

**TYPE** Post-Medieval, Wreck. Rank: 1

**SUMMARY -**

**DESCRIPTION** REMAINS OF A WOODEN HULK, BURIED IN THE DOCK AT FLINT. TIMBERS AND MAST PROTRUDE FROM DUMPED MATERIAL ON THE WEST SIDE OF THE DOCK. THE MAJORITY OF THE VESSEL IS NOW BURIED DUE TO THE LEVELLING OPERATION. FURTHER INVESTIGATION REQUIRED TO DETERMINE A DATE. Presumed modern vessel now largely broken up. (CPAT 2006).

**CONDITION** Condition: Submerged Description: - Related event: - Date of entry: 1992-12-31 00:00:00

**STATUS** None recorded

**CROSS REFERENCES** - -CPAT115440, CPAT122914, CPAT315687

**SOURCES**

Clwyd Archaeology Service 1992 Site visit record - PRN106396

Jones, N.W. & Owen, W.J. 2007 Ports and Harbours in North-east Wales: Final Project Report CPAT report 837

**ARTEFACTS****C14 DATES****PHOTOS****ARCHWILIO URL**

<http://www.archwilio.org.uk/arch/query/page.php?prn=CPAT106396&dbname=cpat&tname=CORE>

---

**PRN** 84186 **NAME** Flint Ford

**NGR** SJ2400473021 **COMMUNITY** Flint

**TYPE** Post-Medieval, Ford. Rank: 1

**SUMMARY**

**DESCRIPTION** Ford across stream shown on 2nd edn 1:2,500 OS, 1899.

**CONDITION** Condition: Description: - Related event: - Date of entry:

**STATUS** None recorded

**CROSS REFERENCES** - -CPAT120902

**SOURCES**

Cadw 2009 Flint: Understanding Urban Character

CPAT 2009 Your Community - Flint

**ARTEFACTS****C14 DATES****PHOTOS****ARCHWILIO URL**

<http://www.archwilio.org.uk/arch/query/page.php?prn=CPAT84186&dbname=cpat&tname=CORE>

---

**PRN** 104052 **NAME** Flint Forge

**NGR** SJ246733 **COMMUNITY** Flint

**TYPE** Post-Medieval, Forge. Rank: 1

**SUMMARY -**

**DESCRIPTION** NOTHING REMAINS OF FORGE BUILDING.AREA NOW A MODERN FACTORY. N0785;

**CONDITION** Condition: Destroyed Description: - Related event: - Date of entry: 1985-07-31 00:00:00

**STATUS** None recorded

**CROSS REFERENCES** - -CPAT314784

**SOURCES**

Clwyd Archaeology Service 1979 Site visit record - PRN104052

**ARTEFACTS**

**C14 DATES**

**PHOTOS**

-

**ARCHWILIO URL**

<http://www.archwilio.org.uk/arch/query/page.php?prn=CPAT104052&dbname=cpat&tbyname=CORE>

---

**PRN** 85066 **NAME** Flint Gallows

**NGR** SJ2448573426 **COMMUNITY** Flint

**TYPE** Post-Medieval, Gallows. Rank: 1

**SUMMARY**

**DESCRIPTION** Approximate location of gallows shown on John Speed's map of Flint published in 1610/11.

**CONDITION** Condition: Description: - Related event: - Date of entry:

**STATUS** None recorded

**CROSS REFERENCES** - -CPAT120902

**SOURCES**

Cadw 2009 Flint: Understanding Urban Character

CPAT 2009 Your Community - Flint

**ARTEFACTS**

**C14 DATES**

**PHOTOS**

-

**ARCHWILIO URL**

<http://www.archwilio.org.uk/arch/query/page.php?prn=CPAT85066&dbname=cpat&tbyname=CORE>

---

**PRN** 84180 **NAME** Flint Gas Works

**NGR** SJ2426973274 **COMMUNITY** Flint

**TYPE** Post-Medieval, Gas works. Rank: 1

**SUMMARY**

**DESCRIPTION** Gas works shown on 1st edn 1:2500 OS, 1871.

**CONDITION** Condition: Description: - Related event: - Date of entry:

**STATUS** None recorded

**CROSS REFERENCES** - -CPAT120902

**SOURCES**

Cadw 2009 Flint: Understanding Urban Character

CPAT 2009 Your Community - Flint



**ARTEFACTS****C14 DATES****PHOTOS**

-

**ARCHWILIO URL**

<http://www.archwilio.org.uk/arch/query/page.php?prn=CPAT84180&dbname=cpat&tbyname=CORE>

---

**PRN** 84464 **NAME** Flint Glass Works

**NGR** SJ2453273409 **COMMUNITY** Flint

**TYPE** Post-Medieval, Glass works. Rank: 1

**SUMMARY**

**DESCRIPTION** Approx. location of circular structure called 'Glass hs', possibly indicating glass works, shown on Admiralty Chart.

**CONDITION** Condition: Description: - Related event: - Date of entry:

**STATUS** None recorded

**CROSS REFERENCES** - -CPAT120902

**SOURCES**

Cadw 2009 Flint: Understanding Urban Character  
CPAT 2009 Your Community - Flint

**ARTEFACTS****C14 DATES****PHOTOS**

-

**ARCHWILIO URL**

<http://www.archwilio.org.uk/arch/query/page.php?prn=CPAT84464&dbname=cpat&tbyname=CORE>

---

**PRN** 37731 **NAME** Flint Marsh Colliery, tramway

**NGR** SJ2377073296 **COMMUNITY** Flint

**TYPE** Modern, Tramway. Rank: 1

**SUMMARY** -

**DESCRIPTION** Tramway recorded during Dee Estuary Historic Landscape Survey (Jones, N W, 1998).

**CONDITION** Condition: Unknown Description: - Related event: - Date of entry: 1997-01-08 00:00:00

**STATUS** None recorded

**CROSS REFERENCES** - -CPAT72023

**SOURCES**

Jones, N W 1998 Dee Estuary Historic Landscape: an initial study CPAT report 266

**ARTEFACTS****C14 DATES****PHOTOS**

-

**ARCHWILIO URL**

<http://www.archwilio.org.uk/arch/query/page.php?prn=CPAT37731&dbname=cpat&tbyname=CORE>

---

**PRN** 29334 **NAME** Flint Medieval Town

**NGR** SJ24157305 **COMMUNITY** Flint

**TYPE** Medieval, Urban area. Rank: 1

**SUMMARY** -

**DESCRIPTION** -

**CONDITION** Condition: Unknown Description: - Related event: - Date of entry: 1995-12-31 00:00:00

**STATUS** None recorded

**CROSS REFERENCES** - -

**SOURCES**

**ARTEFACTS**

**C14 DATES**

**PHOTOS**  
-

**ARCHWILIO URL**

<http://www.archwilio.org.uk/arch/query/page.php?prn=CPAT29334&dbname=cpat&tbyname=CORE>

---

**PRN** 29335 **NAME** Flint Medieval Town

**NGR** SJ24257305 **COMMUNITY** Flint

**TYPE** Medieval, Urban area. Rank: 1

**SUMMARY** -

**DESCRIPTION** -

**CONDITION** Condition: Unknown Description: - Related event: - Date of entry: 1995-12-31 00:00:00

**STATUS** None recorded

**CROSS REFERENCES** - -

**SOURCES**

**ARTEFACTS**

**C14 DATES**

**PHOTOS**  
-

**ARCHWILIO URL**

<http://www.archwilio.org.uk/arch/query/page.php?prn=CPAT29335&dbname=cpat&tbyname=CORE>

---

**PRN** 29336 **NAME** Flint Medieval Town

**NGR** SJ24357305 **COMMUNITY** Flint

**TYPE** Medieval, Urban area. Rank: 1

**SUMMARY -****DESCRIPTION -****CONDITION** Condition: Unknown Description: - Related event: - Date of entry: 1995-12-31 00:00:00**STATUS** None recorded**CROSS REFERENCES - -****SOURCES****ARTEFACTS****C14 DATES****PHOTOS**

-

**ARCHWILIO URL**<http://www.archwilio.org.uk/arch/query/page.php?prn=CPAT29336&dbname=cpat&tbname=CORE>

---

**PRN** 29337 **NAME** Flint Medieval Town**NGR** SJ24457305 **COMMUNITY** Flint**TYPE** Medieval, Urban area. Rank: 1**SUMMARY -****DESCRIPTION -****CONDITION** Condition: Unknown Description: - Related event: - Date of entry: 1995-12-31 00:00:00**STATUS** None recorded**CROSS REFERENCES - -****SOURCES****ARTEFACTS****C14 DATES****PHOTOS**

-

**ARCHWILIO URL**<http://www.archwilio.org.uk/arch/query/page.php?prn=CPAT29337&dbname=cpat&tbname=CORE>

---

**PRN** 29338 **NAME** Flint Medieval Town**NGR** SJ24557305 **COMMUNITY** Flint**TYPE** Medieval, Urban area. Rank: 1**SUMMARY -****DESCRIPTION -****CONDITION** Condition: Unknown Description: - Related event: - Date of entry: 1995-12-31 00:00:00**STATUS** None recorded**CROSS REFERENCES - -**



**SOURCES****ARTEFACTS****C14 DATES****PHOTOS**

-

**ARCHWILIO URL**

<http://www.archwilio.org.uk/arch/query/page.php?prn=CPAT29338&dbname=cpat&tbname=CORE>

---

**PRN** 29339 **NAME** Flint Medieval Town

**NGR** SJ24257315 **COMMUNITY** Flint

**TYPE** Medieval, Urban area. Rank: 1

**SUMMARY** -

**DESCRIPTION** -

**CONDITION** Condition: Unknown Description: - Related event: - Date of entry: 1995-12-31 00:00:00

**STATUS** None recorded

**CROSS REFERENCES** - -

**SOURCES****ARTEFACTS****C14 DATES****PHOTOS**

-

**ARCHWILIO URL**

<http://www.archwilio.org.uk/arch/query/page.php?prn=CPAT29339&dbname=cpat&tbname=CORE>

---

**PRN** 29340 **NAME** Flint Medieval Town

**NGR** SJ24357315 **COMMUNITY** Flint

**TYPE** Medieval, Urban area. Rank: 1

**SUMMARY** -

**DESCRIPTION** -

**CONDITION** Condition: Unknown Description: - Related event: - Date of entry: 1995-12-31 00:00:00

**STATUS** None recorded

**CROSS REFERENCES** - -

**SOURCES****ARTEFACTS****C14 DATES**

**PHOTOS**

-

**ARCHWILIO URL**<http://www.archwilio.org.uk/arch/query/page.php?prn=CPAT29340&dbname=cpat&tbyname=CORE>

---

**PRN 29341 NAME** Flint Medieval Town**NGR SJ24457315 COMMUNITY** Flint**TYPE** Medieval, Urban area. Rank: 1**SUMMARY** -**DESCRIPTION** -**CONDITION** Condition: Unknown Description: - Related event: - Date of entry: 1995-12-31 00:00:00**STATUS** None recorded**CROSS REFERENCES** - -**SOURCES****ARTEFACTS****C14 DATES****PHOTOS**

-

**ARCHWILIO URL**<http://www.archwilio.org.uk/arch/query/page.php?prn=CPAT29341&dbname=cpat&tbyname=CORE>

---

**PRN 29342 NAME** Flint Medieval Town**NGR SJ24557315 COMMUNITY** Flint**TYPE** Medieval, Urban area. Rank: 1**SUMMARY** -**DESCRIPTION** -**CONDITION** Condition: Unknown Description: - Related event: - Date of entry: 1995-12-31 00:00:00**STATUS** None recorded**CROSS REFERENCES** - -**SOURCES****ARTEFACTS****C14 DATES****PHOTOS**

-

**ARCHWILIO URL**<http://www.archwilio.org.uk/arch/query/page.php?prn=CPAT29342&dbname=cpat&tbyname=CORE>

---

**PRN 29343 NAME** Flint Medieval Town**NGR SJ24657315 COMMUNITY** Flint

**TYPE** Medieval, Urban area. Rank: 1

**SUMMARY** -

**DESCRIPTION** -

**CONDITION** Condition: Unknown Description: - Related event: - Date of entry: 1995-12-31 00:00:00

**STATUS** None recorded

**CROSS REFERENCES** - -

**SOURCES**

**ARTEFACTS**

**C14 DATES**

**PHOTOS**  
-

**ARCHWILIO URL**

<http://www.archwilio.org.uk/arch/query/page.php?prn=CPAT29343&dbname=cpat&tbyname=CORE>

---

**PRN** 29344 **NAME** Flint Medieval Town

**NGR** SJ24357325 **COMMUNITY** Flint

**TYPE** Medieval, Urban area. Rank: 1

**SUMMARY** -

**DESCRIPTION** -

**CONDITION** Condition: Unknown Description: - Related event: - Date of entry: 1995-12-31 00:00:00

**STATUS** None recorded

**CROSS REFERENCES** - -

**SOURCES**

**ARTEFACTS**

**C14 DATES**

**PHOTOS**  
-

**ARCHWILIO URL**

<http://www.archwilio.org.uk/arch/query/page.php?prn=CPAT29344&dbname=cpat&tbyname=CORE>

---

**PRN** 29345 **NAME** Flint Medieval Town

**NGR** SJ24457325 **COMMUNITY** Flint

**TYPE** Medieval, Urban area. Rank: 1

**SUMMARY** -

**DESCRIPTION** -

**CONDITION** Condition: Unknown Description: - Related event: - Date of entry: 1995-12-31 00:00:00

**STATUS** None recorded



**CROSS REFERENCES - -****SOURCES****ARTEFACTS****C14 DATES****PHOTOS****ARCHWILIO URL**

<http://www.archwilio.org.uk/arch/query/page.php?prn=CPAT29345&dbname=cpat&tbyname=CORE>

---

**PRN** 29346 **NAME** Flint Medieval Town

**NGR** SJ24657325 **COMMUNITY** Flint

**TYPE** Medieval, Urban area. Rank: 1

**SUMMARY** -

**DESCRIPTION** -

**CONDITION** Condition: Unknown Description: - Related event: - Date of entry: 1995-12-31 00:00:00

**STATUS** None recorded

**CROSS REFERENCES** - -

**SOURCES****ARTEFACTS****C14 DATES****PHOTOS****ARCHWILIO URL**

<http://www.archwilio.org.uk/arch/query/page.php?prn=CPAT29346&dbname=cpat&tbyname=CORE>

---

**PRN** 29347 **NAME** Flint Medieval Town

**NGR** SJ24657325 **COMMUNITY** Flint

**TYPE** Medieval, Urban area. Rank: 1

**SUMMARY** -

**DESCRIPTION** -

**CONDITION** Condition: Unknown Description: - Related event: - Date of entry: 1995-12-31 00:00:00

**STATUS** None recorded

**CROSS REFERENCES** - -

**SOURCES****ARTEFACTS****C14 DATES**

**PHOTOS**

-

**ARCHWILIO URL**<http://www.archwilio.org.uk/arch/query/page.php?prn=CPAT29347&dbname=cpat&tbyname=CORE>

---

**PRN** 29348 **NAME** Flint Medieval Town**NGR** SJ24757325 **COMMUNITY** Flint**TYPE** Medieval, Urban area. Rank: 1**SUMMARY** -**DESCRIPTION** -**CONDITION** Condition: Unknown Description: - Related event: - Date of entry: 1995-12-31 00:00:00**STATUS** None recorded**CROSS REFERENCES** - -**SOURCES****ARTEFACTS****C14 DATES****PHOTOS**

-

**ARCHWILIO URL**<http://www.archwilio.org.uk/arch/query/page.php?prn=CPAT29348&dbname=cpat&tbyname=CORE>

---

**PRN** 29349 **NAME** Flint Medieval Town**NGR** SJ24557335 **COMMUNITY** Flint**TYPE** Medieval, Urban area. Rank: 1**SUMMARY** -**DESCRIPTION** -**CONDITION** Condition: Unknown Description: - Related event: - Date of entry: 1995-12-31 00:00:00**STATUS** None recorded**CROSS REFERENCES** - -**SOURCES****ARTEFACTS****C14 DATES****PHOTOS**

-

**ARCHWILIO URL**<http://www.archwilio.org.uk/arch/query/page.php?prn=CPAT29349&dbname=cpat&tbyname=CORE>

**PRN 29350 NAME** Flint Medieval Town

**NGR SJ24657335 COMMUNITY** Flint

**TYPE** Medieval, Urban area. Rank: 1

**SUMMARY** -

**DESCRIPTION** -

**CONDITION** Condition: Unknown Description: - Related event: - Date of entry: 1995-12-31 00:00:00

**STATUS** None recorded

**CROSS REFERENCES** - -

**SOURCES**

**ARTEFACTS**

**C14 DATES**

**PHOTOS**

-

**ARCHWILIO URL**

<http://www.archwilio.org.uk/arch/query/page.php?prn=CPAT29350&dbname=cpat&tbnname=CORE>

---

**PRN 29352 NAME** Flint Medieval Town

**NGR SJ24257295 COMMUNITY** Flint

**TYPE** Medieval, Urban area. Rank: 1

**SUMMARY** -

**DESCRIPTION** -

**CONDITION** Condition: Unknown Description: - Related event: - Date of entry: 1995-12-31 00:00:00

**STATUS** None recorded

**CROSS REFERENCES** - -

**SOURCES**

**ARTEFACTS**

**C14 DATES**

**PHOTOS**

-

**ARCHWILIO URL**

<http://www.archwilio.org.uk/arch/query/page.php?prn=CPAT29352&dbname=cpat&tbnname=CORE>

---

**PRN 29353 NAME** Flint Medieval Town

**NGR SJ24357295 COMMUNITY** Flint

**TYPE** Medieval, Urban area. Rank: 1

**SUMMARY** -

**DESCRIPTION** -



**CONDITION** Condition: Unknown Description: - Related event: - Date of entry: 1995-12-31 00:00:00

**STATUS** None recorded

**CROSS REFERENCES** - -

**SOURCES**

**ARTEFACTS**

**C14 DATES**

**PHOTOS**

**ARCHWILIO URL**

<http://www.archwilio.org.uk/arch/query/page.php?prn=CPAT29353&dbname=cpat&tbyname=CORE>

---

**PRN** 29354 **NAME** Flint Medieval Town

**NGR** SJ24457295 **COMMUNITY** Flint

**TYPE** Medieval, Urban area. Rank: 1

**SUMMARY** -

**DESCRIPTION** -

**CONDITION** Condition: Unknown Description: - Related event: - Date of entry: 1995-12-31 00:00:00

**STATUS** None recorded

**CROSS REFERENCES** - -

**SOURCES**

**ARTEFACTS**

**C14 DATES**

**PHOTOS**

**ARCHWILIO URL**

<http://www.archwilio.org.uk/arch/query/page.php?prn=CPAT29354&dbname=cpat&tbyname=CORE>

---

**PRN** 29355 **NAME** Flint Medieval Town

**NGR** SJ24557295 **COMMUNITY** Flint

**TYPE** Medieval, Urban area. Rank: 1

**SUMMARY** -

**DESCRIPTION** -

**CONDITION** Condition: Unknown Description: - Related event: - Date of entry: 1995-12-31 00:00:00

**STATUS** None recorded

**CROSS REFERENCES** - -

**SOURCES**

**ARTEFACTS**

**C14 DATES****PHOTOS****ARCHWILIO URL**

<http://www.archwilio.org.uk/arch/query/page.php?prn=CPAT29355&dbname=cpat&tbyname=CORE>

---

**PRN** 29356 **NAME** Flint Medieval Town

**NGR** SJ24257285 **COMMUNITY** Flint

**TYPE** Medieval, Urban area. Rank: 1

**SUMMARY** -

**DESCRIPTION** -

**CONDITION** Condition: Unknown Description: - Related event: - Date of entry: 1995-12-31 00:00:00

**STATUS** None recorded

**CROSS REFERENCES** - -

**SOURCES**

**ARTEFACTS****C14 DATES****PHOTOS****ARCHWILIO URL**

<http://www.archwilio.org.uk/arch/query/page.php?prn=CPAT29356&dbname=cpat&tbyname=CORE>

---

**PRN** 29357 **NAME** Flint Medieval Town

**NGR** SJ24357285 **COMMUNITY** Flint

**TYPE** Medieval, Urban area. Rank: 1

**SUMMARY** -

**DESCRIPTION** -

**CONDITION** Condition: Unknown Description: - Related event: - Date of entry: 1995-12-31 00:00:00

**STATUS** None recorded

**CROSS REFERENCES** - -

**SOURCES**

**ARTEFACTS****C14 DATES****PHOTOS****ARCHWILIO URL**

<http://www.archwilio.org.uk/arch/query/page.php?prn=CPAT29357&dbname=cpat&tbyname=CORE>

---

**PRN 29358 NAME** Flint Medieval Town

**NGR SJ24457285 COMMUNITY** Flint

**TYPE** Medieval, Urban area. Rank: 1

**SUMMARY** -

**DESCRIPTION** -

**CONDITION** Condition: Unknown Description: - Related event: - Date of entry: 1995-12-31 00:00:00

**STATUS** None recorded

**CROSS REFERENCES** - -

**SOURCES**

**ARTEFACTS**

**C14 DATES**

**PHOTOS**

-

**ARCHWILIO URL**

<http://www.archwilio.org.uk/arch/query/page.php?prn=CPAT29358&dbname=cpat&tbyname=CORE>

---

**PRN 103996 NAME** Flint Mercerising Works

**NGR SJ24137331 COMMUNITY** Flint

**TYPE** Post-Medieval, Building. Rank: 1

**SUMMARY** -

**DESCRIPTION** NOTHING REMAINS OF THE MERCERISING WORKS A PROCESS INVENTED BY JOHN MERCER(1791-1866)TO STRENGTHEN COTTON. N0685;

**CONDITION** Condition: Unknown Description: - Related event: - Date of entry: 1985-06-30 00:00:00

**STATUS** None recorded

**CROSS REFERENCES** - -CPAT314728

**SOURCES**

Clwyd Archaeology Service 1979 Site visit record - PRN103996  
Ordnance Survey 1914 OS map

**ARTEFACTS**

**C14 DATES**

**PHOTOS**

-

**ARCHWILIO URL**

<http://www.archwilio.org.uk/arch/query/page.php?prn=CPAT103996&dbname=cpat&tbyname=CORE>

---

**PRN 17126 NAME** Flint National School

**NGR SJ244728 COMMUNITY** Flint

**TYPE** Post-Medieval, Barn. Rank: 2



Post-Medieval, School. Rank: 1

#### SUMMARY -

**DESCRIPTION** APPROXIMATE NGR. SCHOOL MAY ORIGINALLY HAVE BEEN A BARN - HAS KING-POST TRUSS ROOF SUPPORTS REMINISCENT OF BARN ARCHITECTURE. FORMED c.1840. NOW USED AS GARAGES AND STANDS BEHIND DOCTORS' SURGERY IN CHAPEL ST. (SEABORNE, M.V.J. 1992, 78, 100).

**CONDITION** Condition: Unknown Description: - Related event: - Date of entry: 1993-12-08 00:00:00

**STATUS** None recorded

#### CROSS REFERENCES - -

#### SOURCES

Seaborne, M V J 1992 Education And School Building In Flintshire During The Early Victorian Period Flintshire Historical Society Journal 33

#### ARTEFACTS

#### C14 DATES

#### PHOTOS

-

#### ARCHWILIO URL

<http://www.archwilio.org.uk/arch/query/page.php?prn=CPAT17126&dbname=cpat&tbname=CORE>

---

**PRN** 17134 **NAME** Flint National School

**NGR** SJ2473 **COMMUNITY** Flint

**TYPE** Post-Medieval, School. Rank: 1

#### SUMMARY -

**DESCRIPTION** APPROXIMATE NGR. BUILT 1859, DEMOLISHED TO MAKE WAY FOR CARPARK. PLANS SURVIVE IN COUNTY RECORD OFFICE AND SHOW GOTHIC BUILDING HOUSING SEPERATE SCHOOLS FOR GIRLS, BOYS AND INFANTS. ALSO TEACHER'S HOUSE (SEABORNE, 1992, 90).

**CONDITION** Condition: Destroyed Description: - Related event: - Date of entry: 1993-12-08 00:00:00

**STATUS** None recorded

#### CROSS REFERENCES - -

#### SOURCES

Seaborne, M V J 1992 Education And School Building In Flintshire During The Early Victorian Period Flintshire Historical Society Journal 33

#### ARTEFACTS

#### C14 DATES

#### PHOTOS

-

#### ARCHWILIO URL

<http://www.archwilio.org.uk/arch/query/page.php?prn=CPAT17134&dbname=cpat&tbname=CORE>

---

**PRN** 84188 **NAME** Flint National School

**NGR** SJ2421272811 **COMMUNITY** Flint

**TYPE** Post-Medieval, School. Rank: 1

#### SUMMARY

**DESCRIPTION** National School (Boys & Girls) shown on 1st edn OS 1:2,500, 1871.

**CONDITION** Condition: Description: - Related event: - Date of entry:

**STATUS** None recorded

**CROSS REFERENCES** - -CPAT120902

**SOURCES**

Cadw 2009 Flint: Understanding Urban Character  
CPAT 2009 Your Community - Flint

**ARTEFACTS**

**C14 DATES**

**PHOTOS**

**ARCHWILIO URL**

<http://www.archwilio.org.uk/arch/query/page.php?prn=CPAT84188&dbname=cpat&tbname=CORE>

---

**PRN** 84174 **NAME** Flint Old Coal Shaft

**NGR** SJ2429172705 **COMMUNITY** Flint

**TYPE** Post-Medieval, Coal mine. Rank: 1

**SUMMARY**

**DESCRIPTION** Old coal shaft shown on OS 1st edn 1:2500, 1871.

**CONDITION** Condition: Description: - Related event: - Date of entry:

**STATUS** None recorded

**CROSS REFERENCES** - -CPAT120902

**SOURCES**

Cadw 2009 Flint: Understanding Urban Character  
CPAT 2009 Your Community - Flint

**ARTEFACTS**

**C14 DATES**

**PHOTOS**

**ARCHWILIO URL**

<http://www.archwilio.org.uk/arch/query/page.php?prn=CPAT84174&dbname=cpat&tbname=CORE>

---

**PRN** 84177 **NAME** Flint Old Coal Shafts

**NGR** SJ2416372895 **COMMUNITY** Flint

**TYPE** Post-Medieval, Coal mine. Rank: 1

**SUMMARY**

**DESCRIPTION** Old coal shafts shown on OS 1st edn 1:2500, 1871.

**CONDITION** Condition: Description: - Related event: - Date of entry:

**STATUS** None recorded

**CROSS REFERENCES** - -CPAT120902

**SOURCES**

Cadw 2009 Flint: Understanding Urban Character  
CPAT 2009 Your Community - Flint

**ARTEFACTS****C14 DATES****PHOTOS****ARCHWILIO URL**

<http://www.archwilio.org.uk/arch/query/page.php?prn=CPAT84177&dbname=cpat&tbname=CORE>

---

**PRN** 84462 **NAME** Flint Pier

**NGR** SJ2457073480 **COMMUNITY** Flint

**TYPE** Post-Medieval, Pier. Rank: 1

**SUMMARY**

**DESCRIPTION** Approx. location of two piers forming small harbour, probably once at end of tramway from Flint Marsh Colliery, shown on Admiralty chart.

**CONDITION** Condition: Description: - Related event: - Date of entry:

**STATUS** None recorded

**CROSS REFERENCES** - -CPAT120902

**SOURCES**

Cadw 2009 Flint: Understanding Urban Character  
CPAT 2009 Your Community - Flint

**ARTEFACTS****C14 DATES****PHOTOS****ARCHWILIO URL**

<http://www.archwilio.org.uk/arch/query/page.php?prn=CPAT84462&dbname=cpat&tbname=CORE>

---

**PRN** 84458 **NAME** Flint Pound

**NGR** SJ2424172907 **COMMUNITY** Flint

**TYPE** Post-Medieval, Pound. Rank: 1

**SUMMARY**

**DESCRIPTION** Pinfold shown on Flint Enclosure Award of 1830, copied in 1864.

**CONDITION** Condition: Description: - Related event: - Date of entry:

**STATUS** None recorded

**CROSS REFERENCES** - -CPAT120902

**SOURCES**

Cadw 2009 Flint: Understanding Urban Character  
CPAT 2009 Your Community - Flint

**ARTEFACTS**

**C14 DATES****PHOTOS****ARCHWILIO URL**

<http://www.archwilio.org.uk/arch/query/page.php?prn=CPAT84458&dbname=cpat&tname=CORE>

---

**PRN 34269 NAME** Flint Quay

**NGR SJ24357360 COMMUNITY** Flint

**TYPE** Post-Medieval, Quay. Rank: 1

**SUMMARY -**

**DESCRIPTION** Former quay on inlet. Several timbers visible along NW side, possibly including remains of wreck PRN 106396. The post-medieval quay at Flint, the Castle Works Dock was located at the mouth of the River Swinward, 440m north-west of the castle and was associated with the nearby leadworks and later chemical works. By 1852 the dock had developed into a busy centre for shipping and associated shipyards which, along with numerous small factories, were cleared with the development of the Alkali Works. During the late 19th century, when the site was owned by the United Alkali Co., as many as 22 vessels were loading and unloading at one time (CPAT 2006).

**CONDITION** Condition: Damaged Description: - Related event: 309478 Date of entry: 1997-02-13 00:00:00

**STATUS** None recorded

**CROSS REFERENCES -** -CPAT115440, CPAT122913, CPAT309478

**SOURCES**

Clwyd Powys Archaeological Trust 1996 Site visit record - PRN34269

Jones, N W 1997 Coastal Survey: Rhos-on-Sea to Saltney CPAT report 194

Jones, N.W. & Owen, W.J. 2007 Ports and Harbours in North-east Wales: Final Project Report CPAT report 837

**ARTEFACTS****C14 DATES****PHOTOS**

0468-0034 , 0468-0035 , 0468-0036 , 06-C-0291 , 06-C-0292 , 06-C-0293 , 2160-0037 , 2160-0038 , 2160-0039 , CS96-016-0032

**ARCHWILIO URL**

<http://www.archwilio.org.uk/arch/query/page.php?prn=CPAT34269&dbname=cpat&tname=CORE>

---

**PRN 31291 NAME** Flint Railway Station

**NGR SJ2453373119 COMMUNITY** Flint

**TYPE** Post-Medieval, Railway station. Rank: 1

**SUMMARY -**

**DESCRIPTION** Grade II listed railway station

**CONDITION** Condition: Unknown Description: - Related event: - Date of entry: 1993-11-09 00:00:00

**STATUS** listed building 32/41/72 II

**CROSS REFERENCES** part of 31291

**SOURCES****ARTEFACTS****C14 DATES**



**PHOTOS****ARCHWILIO URL**

<http://www.archwilio.org.uk/arch/query/page.php?prn=CPAT31291&dbname=cpat&tbyname=CORE>

---

**PRN 31292 NAME** Flint Railway Station, goods shed

**NGR SJ2454473096 COMMUNITY** Flint

**TYPE** Post-Medieval, Railway goods shed. Rank: 1

**SUMMARY -**

**DESCRIPTION** Situated in former goods yard immediately SE of Flint Railway Station. Provided 1860. Constructed in snecked freestone (in contrast to Francis Thompson's usual use of brick with dressings). Single storey, 4-bay gabled shed with pitched slate roof, oversailing eaves and verges with curved wooden brackets. Blind pilastered bays sides and gables which also have oculin in residual pediments. Former train cart openings are flanked by short screen walls with cappings and timber fender posts; tall double boarded doors on long hinges under timber lintols. Interior retains large timber roof trusses with king posts and diagonal braces (formerly supporting crane?). Exceptional design in stone work on Chester to Holyhead line; group value with the main station building. (Former listing description)

**CONDITION** Condition: Unknown Description: - Related event: - Date of entry: 1993-11-09 00:00:00

**STATUS** listed building 582 II

**CROSS REFERENCES** part of 31291

**SOURCES**

Cadw 2000 Database of Listed Buildings in Wales  
Cadw 2016 Database of Listed Buildings in Wales

**ARTEFACTS****C14 DATES****PHOTOS****ARCHWILIO URL**

<http://www.archwilio.org.uk/arch/query/page.php?prn=CPAT31292&dbname=cpat&tbyname=CORE>

---

**PRN 36194 NAME** Flint Railway Station, station buildings on south

**NGR SJ24537313 COMMUNITY** Flint

**TYPE** Post-Medieval, Railway station. Rank: 1

**SUMMARY -**

**DESCRIPTION** Grade II listed railway station

**CONDITION** Condition: Intact Description: - Related event: - Date of entry: 1996-07-10 00:00:00

**STATUS** listed building 581 II

**CROSS REFERENCES - -**

**SOURCES**

Cadw 2000 Database of Listed Buildings in Wales  
Cadw 2016 Database of Listed Buildings in Wales

**ARTEFACTS****C14 DATES**

**PHOTOS****ARCHWILIO URL**

<http://www.archwilio.org.uk/arch/query/page.php?prn=CPAT36194&dbname=cpat&tbyname=CORE>

---

**PRN** 84185 **NAME** Flint Raven Square Smithy

**NGR** SJ2436673190 **COMMUNITY** Flint

**TYPE** Post-Medieval, Blacksmiths workshop. Rank: 1

**SUMMARY**

**DESCRIPTION** Smithy shown 2nd edn 1:2,500 OS, 1899.

**CONDITION** Condition: Description: - Related event: - Date of entry:

**STATUS** None recorded

**CROSS REFERENCES** - -CPAT120902

**SOURCES**

Cadw 2009 Flint: Understanding Urban Character  
CPAT 2009 Your Community - Flint

**ARTEFACTS****C14 DATES****PHOTOS****ARCHWILIO URL**

<http://www.archwilio.org.uk/arch/query/page.php?prn=CPAT84185&dbname=cpat&tbyname=CORE>

---

**PRN** 84182 **NAME** Flint Reservoir

**NGR** SJ2402573434 **COMMUNITY** Flint

**TYPE** Post-Medieval, Reservoir. Rank: 1

**SUMMARY**

**DESCRIPTION** Reservoir approximately 30 metres long and 6 metres wide shown on 2nd edn 1:2,500 OS, 1899.

**CONDITION** Condition: Description: - Related event: - Date of entry:

**STATUS** None recorded

**CROSS REFERENCES** - -CPAT120902

**SOURCES**

Cadw 2009 Flint: Understanding Urban Character  
CPAT 2009 Your Community - Flint

**ARTEFACTS****C14 DATES****PHOTOS****ARCHWILIO URL**

<http://www.archwilio.org.uk/arch/query/page.php?prn=CPAT84182&dbname=cpat&tbyname=CORE>

---

**PRN** 84179 **NAME** Flint Roman Catholic Chapel

**NGR** SJ2416573011 **COMMUNITY** Flint

**TYPE** Post-Medieval, Chapel. Rank: 1

**SUMMARY**

**DESCRIPTION** Roman Catholic Chapel shown on OS 1st edn 1:2500, 1871.

**CONDITION** Condition: Description: - Related event: - Date of entry:

**STATUS** None recorded

**CROSS REFERENCES** - -CPAT120902

**SOURCES**

Cadw 2009 Flint: Understanding Urban Character

CPAT 2009 Your Community - Flint

**ARTEFACTS**

**C14 DATES**

**PHOTOS**

-

**ARCHWILIO URL**

<http://www.archwilio.org.uk/arch/query/page.php?prn=CPAT84179&dbname=cpat&tbyname=CORE>

---

**PRN** 103032 **NAME** Flint Roman coin

**NGR** SJ2473 **COMMUNITY** Flint

**TYPE** Roman, Find. Rank: 1

**SUMMARY** -

**DESCRIPTION** A DENARIUS OF DOMITIAN AD 90 FOUND BY MR EVANS NEAR FLINT.NGR THEREFORE VERY APPROXIMATE.COIN IN GROSVENOR MUSEUM ACCN NO 55 R 55. A single coin found 'near Flint' sometime before 1982, (Guest, P & Wells, N. 2007).

**CONDITION** Condition: Unknown Description: - Related event: - Date of entry: 1982-12-31 00:00:00

**STATUS** None recorded

**CROSS REFERENCES** PAS ID IARCW-63DAFCD0C

**SOURCES**

Grosvenor Museum 1982 Archaeological Accessions Register

Guest, Peter & Wells, Nick 2007 Iron Age and Roman Coins of Wales

Jones, N. W. 2017 Roman Deeside, Flintshire: Archaeological Assessment 1470 CPAT Report No 1470

Portable Antiquities Scheme Portable Antiquities Scheme Database

**ARTEFACTS**

1 Silver Coin A DENARIUS OF DOMITIAN AD 90 FOUND BY MR EVANS NEAR FLINT.NGR THEREFORE VERY APPROXIMATE.COIN IN GROSVENOR MUSEUM ACCN NO 55 R 55. A Denarius of Domitian (90-90) Reverse: Uncertain Reference: Uncertain. This data is sourced from the corpus of work produced by Peter Guest and Nick Wells, entitled Iron Age and Roman coins of Wales. There are no images to accompany this series, (PAS Database, 2011). Grosvenor Museum, Chester

**C14 DATES**

**PHOTOS**

-

**ARCHWILIO URL**

<http://www.archwilio.org.uk/arch/query/page.php?prn=CPAT103032&dbname=cpat&tbyname=CORE>

---

**PRN 37740 NAME** Flint Saltworks

**NGR** SJ2446173454 **COMMUNITY** Flint

**TYPE** Post-Medieval, Salt works. Rank: 1

#### **SUMMARY -**

**DESCRIPTION** Salt works recorded during Dee Estuary Historic Landscape Survey. Saltworks formerly on site of Flint Leadworks. Information from SMR for leadworks PRN 104014 (Jones, N W, 1998) The site is recorded on â€Morfa Avon Lwyvenâ€™™ by Lhwyd at the end of the 17th century (Lhwyd 1909-11, 86). It was subsumed beneath the Flint lead smelting works, as suggested by Pennant (1988, 281), writing at the end of the 18th century, and then by various industrial developments in the 19th and 20th centuries; the area has since been redeveloped. (Hankinson, Britnell & Silvester 2012).

**CONDITION** Condition: Unknown Description: - Related event: - Date of entry: 1997-01-08 00:00:00

**STATUS** None recorded

**CROSS REFERENCES** - -CPAT115440, CPAT123124, CPAT141996, CPAT72023

#### **SOURCES**

Hankinson, R, Britnell, B & Silvester, R J 2012 Medieval and Early Post-Medieval Industry in East and North-East Wales: Scheduling Enhancement Programme CPAT 1144

Jones, N W 1998 Dee Estuary Historic Landscape: an initial study CPAT report 266

Jones, N.W. & Owen, W.J. 2007 Ports and Harbours in North-east Wales: Final Project Report CPAT report 837

#### **ARTEFACTS**

#### **C14 DATES**

#### **PHOTOS**

-

#### **ARCHWILIO URL**

<http://www.archwilio.org.uk/arch/query/page.php?prn=CPAT37740&dbname=cpat&tbnname=CORE>

---

**PRN 84187 NAME** Flint School

**NGR** SJ2415772972 **COMMUNITY** Flint

**TYPE** Post-Medieval, School. Rank: 1

#### **SUMMARY**

**DESCRIPTION** School shown on 2nd edn 1:2,500 OS, 1899.

**CONDITION** Condition: Description: - Related event: - Date of entry:

**STATUS** None recorded

**CROSS REFERENCES** - -CPAT120902

#### **SOURCES**

Cadw 2009 Flint: Understanding Urban Character

CPAT 2009 Your Community - Flint

#### **ARTEFACTS**

#### **C14 DATES**

#### **PHOTOS**

-

#### **ARCHWILIO URL**

<http://www.archwilio.org.uk/arch/query/page.php?prn=CPAT84187&dbname=cpat&tbnname=CORE>



**PRN 39729 NAME** Flint Shaft

**NGR SJ2407973162 COMMUNITY** Flint

**TYPE** Modern, Mine shaft. Rank: 1

**SUMMARY** -

**DESCRIPTION** Shaft recorded during Dee Estuary Historic Landscape Survey (Jones, N W, 1998).

**CONDITION** Condition: Unknown Description: - Related event: - Date of entry: 1998-12-31 00:00:00

**STATUS** None recorded

**CROSS REFERENCES** - -CPAT72023

**SOURCES**

Jones, N W 1998 Dee Estuary Historic Landscape: an initial study CPAT report 266

**ARTEFACTS**

**C14 DATES**

**PHOTOS**

-

**ARCHWILIO URL**

<http://www.archwilio.org.uk/arch/query/page.php?prn=CPAT39729&dbname=cpat&tbnam=CORE>

---

**PRN 37990 NAME** Flint Shaft I

**NGR SJ2427973437 COMMUNITY** Flint

**TYPE** Modern, Mine shaft. Rank: 1

**SUMMARY** -

**DESCRIPTION** Shaft recorded during Dee Estuary Historic Landscape Survey (Jones, N W, 1998).

**CONDITION** Condition: Unknown Description: - Related event: - Date of entry: 1998-12-31 00:00:00

**STATUS** None recorded

**CROSS REFERENCES** - -CPAT72023

**SOURCES**

Jones, N W 1998 Dee Estuary Historic Landscape: an initial study CPAT report 266

**ARTEFACTS**

**C14 DATES**

**PHOTOS**

-

**ARCHWILIO URL**

<http://www.archwilio.org.uk/arch/query/page.php?prn=CPAT37990&dbname=cpat&tbnam=CORE>

---

**PRN 37991 NAME** Flint Shaft II

**NGR SJ2413473361 COMMUNITY** Flint

**TYPE** Modern, Mine shaft. Rank: 1

**SUMMARY** -

**DESCRIPTION** Shaft recorded during Dee Estuary Historic Landscape Survey (Jones, N W, 1998).

**CONDITION** Condition: Unknown Description: - Related event: - Date of entry: 1998-12-31 00:00:00

**STATUS** None recorded

**CROSS REFERENCES** - -CPAT72023

#### **SOURCES**

Jones, N W 1998 Dee Estuary Historic Landscape: an initial study CPAT report 266

**ARTEFACTS**

**C14 DATES**

**PHOTOS**

#### **ARCHWILIO URL**

<http://www.archwilio.org.uk/arch/query/page.php?prn=CPAT37991&dbname=cpat&tbyname=CORE>

---

**PRN** 39818 **NAME** Flint Shipyard

**NGR** SJ2440073500 **COMMUNITY** Flint

**TYPE** Post-Medieval, Shipyard. Rank: 1

**SUMMARY** -

**DESCRIPTION** Shipyard recorded during Dee Estuary Historic Landscape Survey. Shipyard developed after construction of New Cut in 1737 (Williams 1986, 76). (Jones, N W, 1998) A small shipyard developed at Flint during the early 19th century (Williams 1986, 76), although the main period of shipbuilding was from about 1828 when Edward Evans, David McCartney and Andrew Green were operating, until around 1865 when David Jones stopped shipbuilding in Flint. Probably the last Flint built vessel sailing was the 'Mary Jones' built by David Jones in 1863. This was a three-masted schooner and was still in use when it was wrecked in 1932 off Ramsgate. In 1840, the Scottish firm of Ferguson, McCullum and Baird started a shipbuilding yard in Flint, producing wooden sailing vessels. The yard was take over by the expansion of the chemical works and the business transferred to Connah's Quay in 1858 (CPAT 2006).

**CONDITION** Condition: Unknown Description: - Related event: - Date of entry: 1998-03-02 00:00:00

**STATUS** None recorded

**CROSS REFERENCES** - -CPAT115440, CPAT72023

#### **SOURCES**

Jones, N W 1998 Dee Estuary Historic Landscape: an initial study CPAT report 266

Jones, N.W. & Owen, W.J. 2007 Ports and Harbours in North-east Wales: Final Project Report CPAT report 837

**ARTEFACTS**

**C14 DATES**

**PHOTOS**

#### **ARCHWILIO URL**

<http://www.archwilio.org.uk/arch/query/page.php?prn=CPAT39818&dbname=cpat&tbyname=CORE>

---

**PRN** 104014 **NAME** Flint Smelting Works

**NGR** SJ24337352 **COMMUNITY** Flint

**TYPE** Post-Medieval, Smelt mill. Rank: 1

**SUMMARY** -

**DESCRIPTION** MODERN FACTORY DEVELOPMENT COVERS AREA OF SMELTING WORKS SITE HAS SUCCESSIONALLY BEEN A SALT WORKS, LEAD WORKS, ALKALI WORKS AND RAYON WORKS. N0785; There was a smeltworks here from early C18th, but in 1812 a new works was erected by George Roskell & Co. In

early 1830s some 6000 tons of lead were smelted annually and 120 workers employed. A 124ft chimney added in 1824 to allow recovery of sulphur from flues. Became an alkali works in 1852 and eventually the Courtaulds factory. (C.J.Williams, 1997, Metal Mines of North Wales: a collection of pictures, 2nd ed.) Gruffydd suggests foundation before 1699 by Daniel Peck (Gruffydd, Ken Lloyd, 2010). Flint had a long history of lead smelting probably pre-dating the works operated by Daniel Peck from 1699. In 1702 he also had an adjoining colliery to provide fuel for smelting. In 1708 Benjamin Perrin was running the Old Smelting Works and later it was owned by a succession of entrepreneurs including Mr Seaman, Messrs Ingleby and Co, Messrs Jones and Co, Messrs Roskell, Tipton & Co, and later Messrs Roskell, Williams and Co. The leadworks was bought by Messrs Muspratt and Huntley in 1852, after which it became an alkali works which was eventually bought by Courtaulds in 1921, who built a rayon factory on the site (Maddock 1940, 72-4). The Leadworks is shown on plan of 1737 which depicts a dry dock in which vessels of 100 tons might have come up in Spring tides but now scarcely water for a long boat (FRO D/DM/12/1). A later plan shows the leadworks in 1799 with harbour alongside (FRO D/DM/50/1) (CPAT 2006).

**CONDITION** Condition: Destroyed Description: - Related event: - Date of entry: 1985-07-31 00:00:00

**STATUS** None recorded

**CROSS REFERENCES** - -CPAT115440, CPAT123124, CPAT141996, CPAT314746

## SOURCES

Clwyd Archaeology Service 1979 Site visit record - PRN104014  
 Gruffydd, Ken Lloyd 2010 Coalmining in Flintshire during the early modern period 1509-1737 Flintshire Historical Society Journal 38  
 Hankinson, R, Britnell, B & Silvester, R J 2012 Medieval and Early Post-Medieval Industry in East and North-East Wales: Scheduling Enhancement Programme CPAT 1144  
 Jones, N.W. & Owen, W.J. 2007 Ports and Harbours in North-east Wales: Final Project Report CPAT report 837  
 Lewis, S 1833 A Topographical Dictionary of Wales I  
 Lhuyd, Edward 1699 Parochialia III Part III. North Wales and South Wales  
 Muspratt, E N 1917 My Life and Works  
 Pennant, T 1796 The History of the Parishes of Whiteford and Holywell  
 Richards, P S 1968 Viscose rayon manufacture on Deeside Flintshire Historical Society Publications 23  
 Taylor, H 1883 Historic notices of the Borough and County Town of Flint

## ARTEFACTS

## C14 DATES

## PHOTOS

-

## ARCHWILIO URL

<http://www.archwilio.org.uk/arch/query/page.php?prn=CPAT104014&dbname=cpat&tbyname=CORE>

**PRN** 84461 **NAME** Flint Smelting Works, Roman building

**NGR** SJ2443173467 **COMMUNITY** Flint

**TYPE** Roman, Building. Rank: 1

**SUMMARY** Record published in 1883 as follows: 'About the year 1700 whilst digging the foundations of a copper-works, a Roman hypocaust, or hot-bath was discovered here'

**DESCRIPTION** Record published in 1883 as follows: 'About the year 1700 whilst digging the foundations of a copper-works, a Roman hypocaust, or hot-bath was discovered here' (see Henry Taylor's Historic Notices of Flint, page 9 footnote).

**CONDITION** Condition: Description: - Related event: - Date of entry:

**STATUS** None recorded

**CROSS REFERENCES** - -CPAT120902

## SOURCES

Cadw 2009 Flint: Understanding Urban Character  
 CPAT 2009 Your Community - Flint  
 Jones, N. W. 2017 Roman Deeside, Flintshire: Archaeological Assessment 1470 CPAT Report No 1470  
 Taylor, H 1883 Historic Notices of Flint

## ARTEFACTS

**C14 DATES****PHOTOS**  
-**ARCHWILIO URL**

<http://www.archwilio.org.uk/arch/query/page.php?prn=CPAT84461&dbname=cpat&tname=CORE>

---

**PRN 115600 NAME** Flint town cross

**NGR SJ24287302 COMMUNITY** Flint

**TYPE** MEDIEVAL, Town cross. Rank: 1

**SUMMARY**

**DESCRIPTION** John Speed's published map of 1611 depicted another cross in Flint, perhaps a market cross, in addition to the churchyard cross. To the north-west of the church in an open space (a market square?) are the stocks and a strange pillar-like structure and a tree. Speed's working drawing from a couple of years earlier shows the stocks more clearly and the 'tree' as a vaguely defined mass on a broad 'trunk' set on a plinth, quite unlike the trees that he penned elsewhere in Flint. This looks more like a pillar on a pedestal and the mass on top, a poorly drawn cross-head.

**CONDITION** Condition: Description: - Related event: - Date of entry:

**STATUS** None recorded

**CROSS REFERENCES** - -

**SOURCES****ARTEFACTS****C14 DATES****PHOTOS**  
-**ARCHWILIO URL**

<http://www.archwilio.org.uk/arch/query/page.php?prn=CPAT115600&dbname=cpat&tname=CORE>

---

**PRN 100330 NAME** Flint Town Defences

**NGR SJ24447308 COMMUNITY** Flint

**TYPE** Medieval, Town defences. Rank: 1

**SUMMARY -**

**DESCRIPTION** BUILDING OF TOWN DEFENCES IN 1277 DOCUMENTED AND DITCH COULD BE TRACED IN PART IN 1912.MOW (1955) DESCRIBES A DOUBLE BANK AND DITCH SITE HAS NOW BEEN BUILT OVER AND DESTROYED.; A section was excavated across the Medieval town defences in 1972 following the demolition of cottages along Swan Street and in advance of redevelopment of this area. The site lay between and at right-angles to Duke Street and the former Swan Street. Cuttings between 1 and 6m across were made by machine and hand across the inner bank and ditch. No Medieval objects were found though some of the contexts clearly belonged to the creation of the Edwardian town. The ditch was found to be 16m wide and 3m deep with sloping sides and a flattish bottom about 5m across. Its outer slope had been faced with a spread of hard-packed red-brown clay. The ditch had silted steadily throughout the Medieval period with no sign that it had ever been cleaned out (Miles, T J, 1996, 117-120).

**CONDITION** Condition: Damaged Description: - Related event: - Date of entry: 1980-12-31 00:00:00

**STATUS** None recorded

**CROSS REFERENCES** - -CPAT310906, CPAT72379

**SOURCES**

Clwyd Archaeology Service 1979 Site visit record - PRN100330



Edwards, J G 1952 The building of Flint Flintshire Historical Society Publications  
Miles, T J 1996 Flint: Excavations at the Castle and on the Town Defences 1971-1974 Archaeologia Cambrensis 145  
Ministry of Works 1955 Flint Castle  
Ordnance Survey 1975 OS record card SJ 27 SW 14 SJ 27 SW 14  
Royal Commission on the Ancient and Historical Monuments of Wales 1912 Inventory of the Ancient Monuments in  
Wales and Monmouth II - County of Flintshire  
Taylor, H 1883 Historic notices of the Borough and County Town of Flint

**ARTEFACTS****C14 DATES****PHOTOS**  
-**ARCHWILIO URL**

<http://www.archwilio.org.uk/arch/query/page.php?prn=CPAT100330&dbname=cpat&tbyname=CORE>

---

**PRN** 84460 **NAME** Flint town ditch

**NGR** SJ2465873170 **COMMUNITY** Flint

**TYPE** Medieval, Ditch. Rank: 1

**SUMMARY**

**DESCRIPTION** Line of medieval town ditch suggested by linear stretch of standing water shown on map of c. 1799.

**CONDITION** Condition: Description: - Related event: - Date of entry:

**STATUS** None recorded

**CROSS REFERENCES** - -CPAT120902

**SOURCES**

Cadw 2009 Flint: Understanding Urban Character  
CPAT 2009 Your Community - Flint

**ARTEFACTS****C14 DATES****PHOTOS**  
-**ARCHWILIO URL**

<http://www.archwilio.org.uk/arch/query/page.php?prn=CPAT84460&dbname=cpat&tbyname=CORE>

---

**PRN** 100328 **NAME** Flint Town Hall Coin Hoard

**NGR** SJ24467314 **COMMUNITY** Flint

**TYPE** Medieval, Hoard (coin). Rank: 1

**SUMMARY** -

**DESCRIPTION** HOARD OF SOME 40 SILVER COINS SOME DATING TO REIGN OF EDWARD II. FOUND EMBEDDED IN FOUNDATIONS OF MEDIEVAL TOWN HALL EARLY LAST CENTURY. NOW LOST.

**CONDITION** Condition: Unknown Description: - Related event: - Date of entry: 1984-03-31 00:00:00

**STATUS** None recorded

**CROSS REFERENCES** - -CPAT310904

**SOURCES**

Cambrian 1837 title unknown - Flint Town Hall Coin Hoard  
Clwyd Archaeology Service 1979 Site visit record - PRN100328

Mee, A 1908 A discovery at Flint Byegones 10  
Ordnance Survey 1960 OS record card SJ 27 SW 12 SJ 27 SW 12

#### ARTEFACTS

40 Silver Coin hoard HOARD OF SOME 40 SILVER COINS SOME DATING TO REIGN OF EDWARD II.FOUND EMBEDDED IN FOUNDATIONS OF MEDIEVAL TOWN HALL EARLY LAST CENTURY.NOW

#### C14 DATES

#### PHOTOS

-

#### ARCHWILIO URL

<http://www.archwilio.org.uk/arch/query/page.php?prn=CPAT100328&dbname=cpat&tbyname=CORE>

---

**PRN** 83558 **NAME** Flint Town Quay

**NGR** SJ2473473256 **COMMUNITY** Flint

**TYPE** Medieval, Quay. Rank: 1

#### SUMMARY

**DESCRIPTION** During the medieval period there were two quays at Flint, one serving the castle and the other the town. The castle quay (PRN 83557) was sited at the seaward end of the moat to the south-east of the tower keep, with the town quay (PRN 83558) on the opposite, external side of the moat.

**CONDITION** Condition: Unknown Description: - Related event: - Date of entry: 2006-10-31 00:00:00

**STATUS** None recorded

**CROSS REFERENCES** - -CPAT115440

#### SOURCES

Jones, N W 2006 Ports and Harbours in North-East Wales: Interim Project Report CPAT report 769  
Jones, N.W. & Owen, W.J. 2007 Ports and Harbours in North-east Wales: Final Project Report CPAT report 837

#### ARTEFACTS

#### C14 DATES

#### PHOTOS

-

#### ARCHWILIO URL

<http://www.archwilio.org.uk/arch/query/page.php?prn=CPAT83558&dbname=cpat&tbyname=CORE>

---

**PRN** 100347 **NAME** Flint Town Stocks

**NGR** SJ24467314 **COMMUNITY** Flint

**TYPE** Post-Medieval, Pillory. Rank: 1

#### SUMMARY -

**DESCRIPTION** TAYLOR STATES THAT SOME TIME AFTER 1784 STOCKS WERE PLACED IN FRONT OF THE (PREVIOUS) TOWN HALL.THEY ARE NO LONGER IN POSITION AND THEIR WHEREABOUTS IS UNKNOWN.;

**CONDITION** Condition: Unknown Description: - Related event: - Date of entry: 1980-12-31 00:00:00

**STATUS** None recorded

**CROSS REFERENCES** - -CPAT310926

#### SOURCES

Clwyd Archaeology Service 1979 Site visit record - PRN100347  
Ordnance Survey 1975 OS record card SJ 27 SW 17 SJ 27 SW 17  
Parry, Richard 1993 St Mary's Flint, Excavation of the Churchyard, 1992 Delyn Borough Council u1993no2

Taylor, H 1883 Historic notices of the Borough and County Town of Flint

## ARTEFACTS

### C14 DATES

### PHOTOS

036221001384530876

### ARCHWILIO URL

<http://www.archwilio.org.uk/arch/query/page.php?prn=CPAT100347&dbname=cpat&tbyname=CORE>

---

**PRN** 89489 **NAME** Flint tramroad

**NGR** SJ2414573099 **COMMUNITY** Flint

**TYPE** Post-Medieval, Tramway. Rank: 1

### SUMMARY -

**DESCRIPTION** Nothing is visible. Footpath perhaps marks out remains of course of tramroad? 1870 25" OS map - railway not shown. (Clwyd County Council 1979 - Flintshire SMR)

**CONDITION** Condition: Destroyed Description: - Related event: - Date of entry: 2005-12-31 00:00:00

**STATUS** None recorded

**CROSS REFERENCES** - -CPAT111884

### SOURCES

Ambrose, J W 1847 The New Tourist's Companion through North Wales  
Flintshire County Council Flintshire Sites and Monuments Record entry  
Hemingway, J 1850 Panorama... of North Wales  
Hicklin, J 1850 The Illustrated Handbook of North Wales  
Parry, E 1843 Cambrian Mirror  
Tithe Commissioners 1840 Tithe Survey, Flint

## ARTEFACTS

### C14 DATES

### PHOTOS

-

### ARCHWILIO URL

<http://www.archwilio.org.uk/arch/query/page.php?prn=CPAT89489&dbname=cpat&tbyname=CORE>

---

**PRN** 84465 **NAME** Flint Tramway

**NGR** SJ2448373455 **COMMUNITY** Flint

**TYPE** Post-Medieval, Tramway. Rank: 1

### SUMMARY

**DESCRIPTION** Tramway, possibly leading to former wharf, shown on Flint Enclosure Map of 1830 copied in 1864.

**CONDITION** Condition: Description: - Related event: - Date of entry:

**STATUS** None recorded

**CROSS REFERENCES** - -CPAT120902

### SOURCES

Cadw 2009 Flint: Understanding Urban Character  
CPAT 2009 Your Community - Flint

## ARTEFACTS

**C14 DATES****PHOTOS****ARCHWILIO URL**

<http://www.archwilio.org.uk/arch/query/page.php?prn=CPAT84465&dbname=cpat&tname=CORE>

---

**PRN** 84183 **NAME** Flint Well

**NGR** SJ2458773362 **COMMUNITY** Flint

**TYPE** Post-Medieval, Well. Rank: 1

**SUMMARY**

**DESCRIPTION** Well shown on 2nd edn 1:2,500 OS, 1899.

**CONDITION** Condition: Description: - Related event: - Date of entry:

**STATUS** None recorded

**CROSS REFERENCES** - -CPAT120902

**SOURCES**

Cadw 2009 Flint: Understanding Urban Character

CPAT 2009 Your Community - Flint

**ARTEFACTS****C14 DATES****PHOTOS****ARCHWILIO URL**

<http://www.archwilio.org.uk/arch/query/page.php?prn=CPAT84183&dbname=cpat&tname=CORE>

---

**PRN** 39730 **NAME** Flint Wells

**NGR** SJ2433172773 **COMMUNITY** Flint

**TYPE** Post-Medieval, Well. Rank: 1

**SUMMARY** -

**DESCRIPTION** Well recorded during Dee Estuary Historic Landscape Survey (Jones, N W, 1998).

**CONDITION** Condition: Unknown Description: - Related event: - Date of entry: 1998-12-31 00:00:00

**STATUS** None recorded

**CROSS REFERENCES** - -CPAT72023

**SOURCES**

Jones, N W 1998 Dee Estuary Historic Landscape: an initial study CPAT report 266

**ARTEFACTS****C14 DATES****PHOTOS**

1307-0013

**ARCHWILIO URL**



<http://www.archwilio.org.uk/arch/query/page.php?prn=CPAT39730&dbname=cpat&tname=CORE>

---

**PRN 84184 NAME** Flint Wesleyan Methodist Chapel

**NGR** SJ2435273228 **COMMUNITY** Flint

**TYPE** Post-Medieval, Chapel. Rank: 1

#### **SUMMARY**

**DESCRIPTION** Wesleyan Methodist Chapel shown on 2nd edn 1:2,500 OS, 1899.

**CONDITION** Condition: Description: - Related event: - Date of entry:

**STATUS** None recorded

**CROSS REFERENCES** - -CPAT120902

#### **SOURCES**

Cadw 2009 Flint: Understanding Urban Character  
CPAT 2009 Your Community - Flint

#### **ARTEFACTS**

#### **C14 DATES**

#### **PHOTOS**

-

#### **ARCHWILIO URL**

<http://www.archwilio.org.uk/arch/query/page.php?prn=CPAT84184&dbname=cpat&tname=CORE>

---

**PRN 84463 NAME** Flint Wharf Lane

**NGR** SJ2451973431 **COMMUNITY** Flint

**TYPE** Post-Medieval, Road. Rank: 1

#### **SUMMARY**

**DESCRIPTION** Approx. location of former Wharf Road probably leading to former pier shown on Flint Enclosure Map of 1830 copied in 1864.

**CONDITION** Condition: Description: - Related event: - Date of entry:

**STATUS** None recorded

**CROSS REFERENCES** - -CPAT120902

#### **SOURCES**

Cadw 2009 Flint: Understanding Urban Character  
CPAT 2009 Your Community - Flint

#### **ARTEFACTS**

#### **C14 DATES**

#### **PHOTOS**

-

#### **ARCHWILIO URL**

<http://www.archwilio.org.uk/arch/query/page.php?prn=CPAT84463&dbname=cpat&tname=CORE>

---

**PRN 123599 NAME** Flint, Castle Park Industrial Estate, Unit 2

**NGR** SJ2431273300 **COMMUNITY** Flint

**TYPE** Post-Medieval, industrial building. Rank: 1

**SUMMARY**

**DESCRIPTION** Listed building (Cadw, 2010).

**CONDITION** Condition: Description: - Related event: - Date of entry:

**STATUS** listed building 87597 II

**CROSS REFERENCES** - -

**SOURCES**

Cadw 2000 Database of Listed Buildings in Wales

Cadw 2016 Database of Listed Buildings in Wales

**ARTEFACTS**

**C14 DATES**

**PHOTOS**

-

**ARCHWILIO URL**

<http://www.archwilio.org.uk/arch/query/page.php?prn=CPAT123599&dbname=cpat&tbyname=CORE>

---

**PRN** 123598 **NAME** Flint, Castle Park Industrial Estate, Unit 7

**NGR** SJ2442273311 **COMMUNITY** Flint

**TYPE** Post-Medieval, industrial building. Rank: 1

**SUMMARY**

**DESCRIPTION** Listed building (Cadw, 2010).

**CONDITION** Condition: Description: - Related event: - Date of entry:

**STATUS** listed building 87596 II

**CROSS REFERENCES** - -

**SOURCES**

Cadw 2000 Database of Listed Buildings in Wales

Cadw 2016 Database of Listed Buildings in Wales

**ARTEFACTS**

**C14 DATES**

**PHOTOS**

-

**ARCHWILIO URL**

<http://www.archwilio.org.uk/arch/query/page.php?prn=CPAT123598&dbname=cpat&tbyname=CORE>

---

**PRN** 36191 **NAME** Flint, Chapel Street South African War Memorial

**NGR** SJ2427072926 **COMMUNITY** Flint

**TYPE** Modern, War memorial. Rank: 1

**SUMMARY** -

**DESCRIPTION** Grade II listed war memorial

**CONDITION** Condition: Intact Description: - Related event: - Date of entry: 1996-07-10 00:00:00

**STATUS** listed building 16405 II

**CROSS REFERENCES** - -

**SOURCES**

Cadw 2000 Database of Listed Buildings in Wales  
Cadw 2016 Database of Listed Buildings in Wales

**ARTEFACTS**

**C14 DATES**

**PHOTOS**

**ARCHWILIO URL**

<http://www.archwilio.org.uk/arch/query/page.php?prn=CPAT36191&dbname=cpat&tbyname=CORE>

---

**PRN 36190 NAME** Flint, Chapel Street War Memorial (Cenotaph)

**NGR** SJ2427772921 **COMMUNITY** Flint

**TYPE** Post-Medieval, War memorial. Rank: 1

**SUMMARY** -

**DESCRIPTION** Grade II listed war memorial

**CONDITION** Condition: Intact Description: - Related event: - Date of entry: 1996-07-10 00:00:00

**STATUS** listed building 16404 II

**CROSS REFERENCES** - -CPAT130972

**SOURCES**

Cadw 2000 Database of Listed Buildings in Wales  
Cadw 2016 Database of Listed Buildings in Wales  
Holborow, Wil 2013 War Memorials Conservation bulletin 71  
Spencer, J 2013 Twentieth Century Military Project. First World War Scoping Study CPAT report 1226

**ARTEFACTS**

**C14 DATES**

**PHOTOS**

**ARCHWILIO URL**

<http://www.archwilio.org.uk/arch/query/page.php?prn=CPAT36190&dbname=cpat&tbyname=CORE>

---

**PRN 37760 NAME** Flint, Chester Road Brick Yard

**NGR** SJ2444173162 **COMMUNITY** Flint

**TYPE** Post-Medieval, Brickworks. Rank: 1

**SUMMARY** -

**DESCRIPTION** Brickworks recorded during Dee Estuary Historic Landscape Survey. OS 2nd ed. 25" 1899. Site now built over by commercial estate. (Jones, N W, 1998)

**CONDITION** Condition: Destroyed Description: - Related event: - Date of entry: 1997-06-08 00:00:00

**STATUS** None recorded

**CROSS REFERENCES** - -CPAT123124, CPAT141996, CPAT72023

**SOURCES**

Hankinson, R, Britnell, B & Silvester, R J 2012 Medieval and Early Post-Medieval Industry in East and North-East Wales: Scheduling Enhancement Programme CPAT 1144

Jones, N W 1998 Dee Estuary Historic Landscape: an initial study CPAT report 266

**ARTEFACTS****C14 DATES****PHOTOS**

-

**ARCHWILIO URL**

<http://www.archwilio.org.uk/arch/query/page.php?prn=CPAT37760&dbname=cpat&tname=CORE>

---

**PRN 57647 NAME** Flint, Church Street 'George and Dragon', post medieval activity

**NGR SJ24287301 COMMUNITY** Flint

**TYPE** Post-Medieval, Find. Rank: 1

**SUMMARY -**

**DESCRIPTION** Watching brief carried out by Earthworks in October 2002 in connection with planning consent for building an extension to rear of George and Dragon in area of former beer garden. No significant archaeological features or deposits were identified. However, the groundworks involved only shallow trenches and may not have been deep enough to encounter any medieval archaeology. (Clarke, V, 2002)

**CONDITION** Condition: Unknown Description: - Related event: - Date of entry: 2005-09-22 00:00:00

**STATUS** None recorded

**CROSS REFERENCES -** -CPAT39860

**SOURCES**

Clarke, V 2002 An Extension at The George & Dragon Public House, Church Street, Flint. An Archaeological Watching brief Earthworks Archaeology

Clwyd Powys Archaeological Trust 2002 CPAT Threat Archive - Flint, Church Street 'George and Dragon', post medieval activity

**ARTEFACTS**

Glass Fragment Fragments of glass discovered during watching brief.

Pottery Sherd Sherds of 18th and 19th century pottery discovered during watching brief.

**C14 DATES****PHOTOS**

-

**ARCHWILIO URL**

<http://www.archwilio.org.uk/arch/query/page.php?prn=CPAT57647&dbname=cpat&tname=CORE>

---

**PRN 36193 NAME** Flint, Church Street 'Palace Social Club' (Former Plaza Cinema)

**NGR SJ2419172927 COMMUNITY** Flint

**TYPE** Modern, Cinema. Rank: 1

**SUMMARY -**

**DESCRIPTION** Grade II listed cinema

**CONDITION** Condition: Intact Description: - Related event: - Date of entry: 1996-07-10 00:00:00

**STATUS** listed building 16407 II

**CROSS REFERENCES -** -



**SOURCES**

Cadw 2000 Database of Listed Buildings in Wales  
Cadw 2016 Database of Listed Buildings in Wales

**ARTEFACTS****C14 DATES****PHOTOS****ARCHWILIO URL**

<http://www.archwilio.org.uk/arch/query/page.php?prn=CPAT36193&dbname=cpat&tbyname=CORE>

---

**PRN** 36192 **NAME** Flint, Church Street 34

**NGR** SJ2435873060 **COMMUNITY** Flint

**TYPE** Post-Medieval, House. Rank: 1

**SUMMARY** -

**DESCRIPTION** Grade II listed house

**CONDITION** Condition: Intact Description: - Related event: - Date of entry: 1996-07-10 00:00:00

**STATUS** listed building 524 II

**CROSS REFERENCES** - -

**SOURCES**

Cadw 2000 Database of Listed Buildings in Wales  
Cadw 2016 Database of Listed Buildings in Wales

**ARTEFACTS****C14 DATES****PHOTOS****ARCHWILIO URL**

<http://www.archwilio.org.uk/arch/query/page.php?prn=CPAT36192&dbname=cpat&tbyname=CORE>

---

**PRN** 57648 **NAME** Flint, Church Street 65-67, 19th century activity

**NGR** SJ2424672857 **COMMUNITY** Flint

**TYPE** Post-Medieval, Find. Rank: 1

**SUMMARY** -

**DESCRIPTION** Archaeological evaluation ahead of residential development. Nothing of archaeological significance was identified. Several sherds of 19th century pottery were uncovered. (Walker, W S, 2001)

**CONDITION** Condition: Unknown Description: - Related event: - Date of entry: 2005-09-22 00:00:00

**STATUS** None recorded

**CROSS REFERENCES** - -CPAT58708

**SOURCES**

Earthworks Archaeology 2001 Proposed Development on Land to the Rear of 65-67 Church Street, Flint:  
Archaeological Evaluation Earthworks Archaeology

**ARTEFACTS**

- 1 Pottery Sherd Sherd of pearlware, of probable 19th Century date.  
2 Pottery Sherd Two sherds of black glazed redware, of 19th century date.

**C14 DATES****PHOTOS**

-

**ARCHWILIO URL**

<http://www.archwilio.org.uk/arch/query/page.php?prn=CPAT57648&dbname=cpat&tbnname=CORE>

---

**PRN 57711 NAME** Flint, Church Street 71, former bakery

**NGR SJ2422872841 COMMUNITY** Flint

**TYPE** Modern, Bakery. Rank: 1

**SUMMARY** Multiple site comprising Hay's medieval town defences, described by Leland as a strong wall with three gates and a postern All now built over.

**DESCRIPTION** Site old bakery, 71 Church Street, Flint.

**CONDITION** Condition: Unknown Description: - Related event: - Date of entry: 2005-09-29 00:00:00

**STATUS** None recorded

**CROSS REFERENCES** - -CPAT37586

**SOURCES**

Walker, W S 1998 An Archaeological Watching Brief at The Old Bakery Site, Rear of 71 Church Street, Flint Earthworks Archaeology E284

**ARTEFACTS****C14 DATES****PHOTOS**

-

**ARCHWILIO URL**

<http://www.archwilio.org.uk/arch/query/page.php?prn=CPAT57711&dbname=cpat&tbnname=CORE>

---

**PRN 119882 NAME** Flint, coalpit

**NGR SJ2473 COMMUNITY** Flint

**TYPE** Post-Medieval, coal pit. Rank: 1

**SUMMARY** -

**DESCRIPTION** Coalpit documented in 1702 (Gruffydd, Ken Lloyd, 2010). See also PRNs 103987 and 37759 (Spencer, J, 2011).

**CONDITION** Condition: Description: - Related event: - Date of entry:

**STATUS** None recorded

**CROSS REFERENCES** - -

**SOURCES**

Gruffydd, Ken Lloyd 2010 Coalmining in Flintshire during the early modern period 1509-1737 Flintshire Historical Society Journal 38

**ARTEFACTS****C14 DATES**

**PHOTOS**

-

**ARCHWILIO URL**

<http://www.archwilio.org.uk/arch/query/page.php?prn=CPAT119882&dbname=cpat&tbyname=CORE>

---

**PRN 144791 NAME** Flint, Flint South African War, war memorial

**NGR COMMUNITY**

**TYPE** Modern, War memorial. Rank: -

**SUMMARY** War memorial commemorating the Boer War; Second (1899-1902) of Obelisk type

**DESCRIPTION** Boer War; Second (1899-1902), Obelisk THREE-STEPPED BASE SURMOUNTED A PINK GRANITE OBELISK WITH INSCRIPTION ON BASE Inscription: 6 O'CLOCK: ERECTED BY/ THE INHABITANTS OF THIS BOROUGH/ TO THE MEMORY OF/ THEIR BRAVE FELLOW TOWNSMEN WHO/ FELL IN THE SOUTH AFRICAN WAR/ 1899 - 1902./ AND ALSO IN HONOUR OF THOSE WHO/ VOLUNTARILY AND PATRIOTICALLY/ GAVE THEIR SERVICES/ TO THE COUNTRY IN

**CONDITION** Condition: Description: - Related event: - Date of entry:

**STATUS** None recorded

**CROSS REFERENCES** - -

**SOURCES**

Imperial War Museum 2018 War Memorials Register

**ARTEFACTS****C14 DATES****PHOTOS**

-

**ARCHWILIO URL**

<https://www.iwm.org.uk/memorials/item/memorial/17767>

---

**PRN 144790 NAME** Flint, Flint, war memorial

**NGR COMMUNITY**

**TYPE** Modern, War memorial. Rank: -

**SUMMARY** War memorial commemorating the First World War (1914-1918), Second World War (1939-1945), Gulf War (1990-1991) of Cenotaph type

**DESCRIPTION** First World War (1914-1918), Second World War (1939-1945), Gulf War (1990-1991), Cenotaph TOMB CHEST SET ON TALL PYLON BASED ON PLINTH. SLATE PANELS TO ENDS INSCRIBED WITH THE FALLEN OF WW1, WW2 AND THE GULF WAR 1991. BOROUGH OF FLINT CREST ON THE FRONT AND WELSH DRAGON ON THE REAR Inscription: 6 O'CLOCK FACE: 1914 1918/ IN MEMORY OF THE MEN OF FLINT AND/ OAKENHOLT WHO GAVE THEIR LIVES FOR/ THEIR COUNTRY IN THE GREAT WAR/ ER COF AM Y MEIBION A RODDODD EU BYWYD/ DROS EU GWLAD YN Y RHYFEL MAWR 9 O'CLOCK FACE: THEIR/ NAME LIVETH FOR/ EVERMORE/ (N

**CONDITION** Condition: Description: - Related event: - Date of entry:

**STATUS** None recorded

**CROSS REFERENCES** - -

**SOURCES**

Imperial War Museum 2018 War Memorials Register

**ARTEFACTS****C14 DATES**

**PHOTOS**

-

**ARCHWILIO URL**<https://www.iwm.org.uk/memorials/item/memorial/17765>

---

**PRN 84469 NAME** Flint, Halkyn Road, iron foundry**NGR SJ2402672756 COMMUNITY** Flint**TYPE** Modern, Iron foundry. Rank: 1**SUMMARY****DESCRIPTION** Iron foundry in operation by 1912.**CONDITION** Condition: Description: - Related event: - Date of entry:**STATUS** None recorded**CROSS REFERENCES** - -CPAT120902**SOURCES**

Cadw 2009 Flint: Understanding Urban Character

CPAT 2009 Your Community - Flint

**ARTEFACTS****C14 DATES****PHOTOS**

-

**ARCHWILIO URL**<http://www.archwilio.org.uk/arch/query/page.php?prn=CPAT84469&dbname=cpat&tbyname=CORE>

---

**PRN 120839 NAME** Flint, Halkyn Street, Welsh Baptist Chapel**NGR SJ2417472895 COMMUNITY** Flint**TYPE** Post-Medieval, chapel. Rank: 1**SUMMARY****DESCRIPTION** Chapel, Thomas Thomas architect, undergoing conversion to a house (Hughes, Stephen, 2003, pp156).**CONDITION** Condition: Description: - Related event: - Date of entry:**STATUS** None recorded**CROSS REFERENCES** - -**SOURCES**

Hughes, S 2003 Thomas Thomas, 1817 to 1888, the first national architect of Wales Archaeologia Cambrensis 152

**ARTEFACTS****C14 DATES****PHOTOS**

-

**ARCHWILIO URL**<http://www.archwilio.org.uk/arch/query/page.php?prn=CPAT120839&dbname=cpat&tbyname=CORE>



**PRN 100335 NAME** Flint, Old Town Hall I

**NGR** SJ24467314 **COMMUNITY** Flint

**TYPE** Medieval, Building. Rank: 1

**SUMMARY -**

**DESCRIPTION** OLD TOWN HALL DESCRIBED AS EDWARDIAN BY TAYLOR BUT WHEN IT WAS DEMOLISHED IN 1837 A HOARD OF ABOUT 40 SILVER COINS SOME OF EDWARD II WAS FOUND EMBEDDED IN THE MASONRY SEE CAR298.;

**CONDITION** Condition: Destroyed Description: - Related event: - Date of entry: 1980-12-31 00:00:00

**STATUS** None recorded

**CROSS REFERENCES -** -CPAT310912

**SOURCES**

Clwyd Archaeology Service 1979 Site visit record - PRN100335

Mee, A 1908 A discovery at Flint Byegones 10

Ordnance Survey 1960 OS record card SJ 27 SW 12 SJ 27 SW 12

Parry, Richard 1993 St Mary's Flint, Excavation of the Churchyard, 1992 Delyn Borough Council u1993no2

Taylor, H 1883 Historic notices of the Borough and County Town of Flint

**ARTEFACTS**

**C14 DATES**

**PHOTOS**

036221001384530876

**ARCHWILIO URL**

<http://www.archwilio.org.uk/arch/query/page.php?prn=CPAT100335&dbname=cpat&tbyname=CORE>

---

**PRN 100333 NAME** Flint, Old Town Hall II

**NGR** SJ2445673148 **COMMUNITY** Flint

**TYPE** Post-Medieval, Town hall. Rank: 1

**SUMMARY -**

**DESCRIPTION** EXISTING TOWN HALL BUILT IN 1840 ON SITE OF EARLIER HALL.THE DEMOLITION OF WHICH PRODUCED A HOARD OF EDWARD 2ND COINS AND VARIOUS OTHER COINS SEE CAR292. ALSO DOCUMENTARY REFERENCES TO STOCKS SEE CAR315.; (CAS 4/12/93)

**CONDITION** Condition: Intact Description: - Related event: - Date of entry: 1980-12-31 00:00:00

**STATUS** listed building 14891 II

**CROSS REFERENCES -** -CPAT310910

**SOURCES**

Cadw 2000 Database of Listed Buildings in Wales

Cadw 2016 Database of Listed Buildings in Wales

Clwyd Archaeology Service 1979 Site visit record - PRN100333

Davies, E 1949 Prehistoric and Roman Remains of Flintshire

Mee, A 1908 A discovery at Flint Byegones 10

Ordnance Survey 1960 OS record card SJ 27 SW 5 12 SJ 27 SW 5 12

Ordnance Survey 1975 OS record card SJ 27 NW 17 SJ 27 NW 17

Taylor, H 1883 Historic notices of the Borough and County Town of Flint

Unknown 1850 title unknown - Flint, Old Town Hall II

**ARTEFACTS**

**C14 DATES**

**PHOTOS**

-

**ARCHWILIO URL**<http://www.archwilio.org.uk/arch/query/page.php?prn=CPAT100333&dbname=cpat&tbyname=CORE>

---

**PRN** 100322 **NAME** Flint, Old Town Hall II, coin hoard**NGR** SJ24467314 **COMMUNITY** Flint**TYPE** Roman, Hoard (coin). Rank: 1**SUMMARY** -**DESCRIPTION** SOME ROMAN COINS WERE FOUND CIRCA 1840 DURING BUILDING.THEY ARE PROBABLY THE COINS DESCRIBED IN 1850-7 ROMAN COINS AND A PENNY OF EDWARD 1ST STRUCK AT LONDON.**CONDITION** Condition: Unknown Description: - Related event: - Date of entry: 1980-12-31 00:00:00**STATUS** None recorded**CROSS REFERENCES** PAS IDs Multiple - See Artefact RecsCPAT310888, CPAT310889**SOURCES**

Clwyd Archaeology Service 1979 Site visit record - PRN100322

Davies, E 1949 Prehistoric and Roman Remains of Flintshire

Guest, Peter &amp; Wells, Nick 2007 Iron Age and Roman Coins of Wales

Jones, N. W. 2017 Roman Deeside, Flintshire: Archaeological Assessment 1470 CPAT Report No 1470

Kelleher, Dr Richard 2014 Kings and Coins in Medieval England- The Long Cross 14th Century. Part 1: Edward I Treasure Hunting

Ordnance Survey 1960 OS record card SJ 27 SW 5 SJ 27 SW 5

Portable Antiquities Scheme Portable Antiquities Scheme Database

Taylor, H 1883 Historic notices of the Borough and County Town of Flint

Unknown 1850 title unknown - Flint, Old Town Hall II, coin hoard

Walton, Philippa and Moorhead, Sam 2015 Coinage and the Economy

**ARTEFACTS**

1 copper alloy coin A Sestertius of Antoninus Pius (138-161) Reverse: Octostyle temple SC Reference: Uncertain.

This data is sourced from the corpus of work produced by Peter Guest and Nick Wells, entitled Iron Age and Roman coins of Wales. There are no images to accompany this series, (PAS Database, 2011).

1 copper alloy coin A Nummus of Constantine I (307-308) Reverse: GENIO POP ROM Modius Reference: Uncertain.

This data is sourced from the corpus of work produced by Peter Guest and Nick Wells, entitled Iron Age and Roman coins of Wales. There are no images to accompany this series, (PAS Database, 2011).

1 copper alloy coin A Nummus of Constantine I (324-330) Reverse: CONSTANTINVS AVG Reference: LRBC I 812.

This data is sourced from the corpus of work produced by Peter Guest and Nick Wells, entitled Iron Age and Roman coins of Wales. There are no images to accompany this series, (PAS Database, 2011).

1 copper alloy coin A Nummus of Constantinopolis (330-335) Reverse: Victory on prow Reference: Uncertain. This data is sourced from the corpus of work produced by Peter Guest and Nick Wells, entitled Iron Age and Roman coins of Wales. There are no images to accompany this series, (PAS Database, 2011).

1 copper alloy coin A Nummus of Constantius II Caesar (330-335) Reverse: GLORIA EXERCITVS 2 standards Reference: LRBC I 182/3. This data is sourced from the corpus of work produced by Peter Guest and Nick Wells, entitled Iron Age and Roman coins of Wales. There are no images to accompany this series, (PAS Database, 2011).

1 copper alloy coin A Nummus of Constantius II Caesar (335-337) Reverse: GLORIA EXERCITVS 1 standard Reference: Uncertain. This data is sourced from the corpus of work produced by Peter Guest and Nick Wells, entitled Iron Age and Roman coins of Wales. There are no images to accompany this series, (PAS Database, 2011).

1 copper alloy coin A Nummus of Urbs Roma (330-335) Reverse: Wolf and twins Reference: Uncertain. This data is sourced from the corpus of work produced by Peter Guest and Nick Wells, entitled Iron Age and Roman coins of Wales. There are no images to accompany this series, (PAS Database, 2011).

1 Metal Coin Edward I

1 Metal Coin hoard SOME ROMAN COINS WERE FOUND DURING BUILDING.THEY ARE PROBABLY THE COINS DESCRIBED IN 1850-7 ROMAN COINS AND A PENNY OF EDWARD I

2 Metal Coin Edward II

40 Metal Coin

**C14 DATES****PHOTOS**

-

**ARCHWILIO URL**

<http://www.archwilio.org.uk/arch/query/page.php?prn=CPAT100322&dbname=cpat&tname=CORE>

---

**PRN 120542 NAME** Flint, Pillboxes

**NGR SJ240732 COMMUNITY** Flint

**TYPE** Modern, Pillbox. Rank: 1

#### **SUMMARY**

**DESCRIPTION** Two rectangular pillboxes made from a mixture of material such as brick, concrete, etc. Facing west, (Wills, H. 1985). No trace on modern OS or aerial photographs, (Turner, E. 2011).

**CONDITION** Condition: Description: - Related event: - Date of entry:

**STATUS** None recorded

**CROSS REFERENCES** - -

#### **SOURCES**

Wills, Henry 1985 Pillboxes. A Study of UK Defences 1940

#### **ARTEFACTS**

#### **C14 DATES**

#### **PHOTOS**

-

#### **ARCHWILIO URL**

<http://www.archwilio.org.uk/arch/query/page.php?prn=CPAT120542&dbname=cpat&tname=CORE>

---

**PRN 100326 NAME** Flint, Sessions House

**NGR SJ24357306 COMMUNITY** Flint

**TYPE** Post-Medieval, Law court. Rank: 1

#### **SUMMARY** -

**DESCRIPTION** FLINT SESSIONS HOUSE PROB BUILT EARLY 17TH CENT.HAD THREE MULLIONED WINDOWS VISIBLE IN 1912 BUT HAS SINCE BEEN MODERNISED (USED AS SHOP) SO NO SIGN OF ANTIQUITY BUT IS IN GOOD REPAIR.; (CAS 4/12/93)

**CONDITION** Condition: Damaged Description: - Related event: - Date of entry: 1980-12-31 00:00:00

**STATUS** listed building 5/9 2

**CROSS REFERENCES** - -CPAT310902

#### **SOURCES**

Clwyd Archaeology Service 1979 Site visit record - PRN100326

Ordnance Survey 1960 OS record card SJ 27 SW 10 SJ 27 SW 10

Royal Commission on the Ancient and Historical Monuments of Wales 1912 Inventory of the Ancient Monuments in Wales and Monmouth II - County of Flintshire

Turner, J M W 1835 Flint Castle

#### **ARTEFACTS**

#### **C14 DATES**

#### **PHOTOS**

0794-0001 , 0794-0002 , 0794-0003 , 0794-0004 , 0794-0005 , 0794-0006 , 0794-0007 , 0794-0008 , 0794-0009 , 0794-0010 , 0794-0011

#### **ARCHWILIO URL**

<http://www.archwilio.org.uk/arch/query/page.php?prn=CPAT100326&dbname=cpat&tname=CORE>

---

**PRN 132225 NAME** Flint, Swinheard Brook, weir

**NGR SJ2398172804 COMMUNITY** Flint

**TYPE** Post-Medieval, WEIR. Rank: 1

**SUMMARY** -

**DESCRIPTION** An old dam on Swinheard Brook. What struck me as odd is the base width, up to 14 metres, though by the brook about 11 metres. Difficult site to assess as encroached on west by an industrial estate screening bank. Sometimes dams with this characteristic were based on, or also served as roads. (Dr Tom Welsh, pers. comm., 2015) A weir is marked at this location on the 3rd edition OS 6" to the mile map of 1914. It may have been associated with the nearby iron foundry on Halkyn Road PRN84469. (Jeff Spencer, CPAT, May 2015)

**CONDITION** Condition: Description: - Related event: - Date of entry: 2015-05-06 00:00:00  
Condition: DAMAGED Description: - Related event: - Date of entry: 2015-05-06 00:00:00

**STATUS** None recorded

**CROSS REFERENCES** - -

**SOURCES**

Ordnance Survey 1914 OS map

**ARTEFACTS**

**C14 DATES**

**PHOTOS**

-

**ARCHWILIO URL**

<http://www.archwilio.org.uk/arch/query/page.php?prn=CPAT132225&dbname=cpat&tname=CORE>

---

**PRN 100334 NAME** Flint, Town Hall

**NGR SJ24467314 COMMUNITY** Flint

**TYPE** Post-Medieval, Building. Rank: 1

**SUMMARY** -

**DESCRIPTION** VICTORIAN GOTHIC TOWN HALL BUILT IN 1840. STILL IN USE AND IN GOOD CONDITION ALTHOUGH REPORTED BY OS IN 1975 AS BEING LARGELY DISUSED AND IN DECAY.; (CAS 4/12/93)

**CONDITION** Condition: Intact Description: - Related event: - Date of entry: 1980-12-31 00:00:00

**STATUS** listed building LB 2

**CROSS REFERENCES** - -CPAT310911

**SOURCES**

Clwyd Archaeology Service 1979 Site visit record - PRN100334  
Ordnance Survey 1975 OS record card SJ 27 SW 17 SJ 27 SW 17

**ARTEFACTS**

**C14 DATES**

**PHOTOS**

-

**ARCHWILIO URL**

<http://www.archwilio.org.uk/arch/query/page.php?prn=CPAT100334&dbname=cpat&tname=CORE>



**PRN 103039 NAME** Flint, Trelawny Square Aqueduct

**NGR SJ2473 COMMUNITY** Flint

**TYPE** Medieval, Aqueduct. Rank: 1

**SUMMARY** -

**DESCRIPTION** 1960 NEWSPAPER CUTTING RECORDS THE DISCOVERY OF A 13TH CENTURY STONE WATER CONDUIT DURING EXCAVATIONS IN TRELAWNY SQUARE, FLINT. PRECISE LOCATION NOT KNOWN. NO OTHER DETAILS AVAILABLE.;

**CONDITION** Condition: Unknown Description: - Related event: - Date of entry: 1983-10-31 00:00:00

**STATUS** None recorded

**CROSS REFERENCES** - -

**SOURCES**

Unknown 1960 title unknown - Flint, Trelawny Square Aqueduct 1st Apr

**ARTEFACTS**

**C14 DATES**

**PHOTOS**

-

**ARCHWILIO URL**

<http://www.archwilio.org.uk/arch/query/page.php?prn=CPAT103039&dbname=cpat&tname=CORE>

---

**PRN 89539 NAME** Holywell Road, boundary stone

**NGR SJ2412073480 COMMUNITY** Flint

**TYPE** Post-Medieval, Boundary stone. Rank: 1

**SUMMARY** -

**DESCRIPTION** Site recorded in former Flintshire SMR. As yet undescribed. not visible

**CONDITION** Condition: Unknown Description: - Related event: - Date of entry: 2005-12-31 00:00:00

**STATUS** None recorded

**CROSS REFERENCES** - -

**SOURCES**

Flintshire County Council Flintshire Sites and Monuments Record entry

**ARTEFACTS**

**C14 DATES**

**PHOTOS**

-

**ARCHWILIO URL**

<http://www.archwilio.org.uk/arch/query/page.php?prn=CPAT89539&dbname=cpat&tname=CORE>

---

**PRN 84172 NAME** London Road Old Coal Shaft III

**NGR SJ2403772709 COMMUNITY** Flint

**TYPE** Post-Medieval, Coal mine. Rank: 1

**SUMMARY**

**DESCRIPTION** Waste-heaps shown on OS 1st edn 1:2,500, 1871.

**CONDITION** Condition: Description: - Related event: - Date of entry:

**STATUS** None recorded

**CROSS REFERENCES** - -CPAT120902

**SOURCES**

Cadw 2009 Flint: Understanding Urban Character  
CPAT 2009 Your Community - Flint

**ARTEFACTS**

**C14 DATES**

**PHOTOS**

**ARCHWILIO URL**

<http://www.archwilio.org.uk/arch/query/page.php?prn=CPAT84172&dbname=cpat&tbname=CORE>

---

**PRN** 89488 **NAME** Tithe Barn Enclosed field

**NGR** SJ2422972899 **COMMUNITY** Flint

**TYPE** Medieval, Tithe barn. Rank: 1

**SUMMARY** -

**DESCRIPTION** Yellow stoned building (presumed to be the Tithe barn) still standing. Unable to confirm this, local knowledge suggested it was, but Delyn Borough Council did not know of it. (Clwyd County Council 1979 - Flintshire SMR)

**CONDITION** Condition: Damaged Description: - Related event: - Date of entry: 2005-12-31 00:00:00

**STATUS** None recorded

**CROSS REFERENCES** - -CPAT111883

**SOURCES**

Flintshire County Council Flintshire Sites and Monuments Record entry  
Tithe Commissioners 1840 Tithe Survey, Flint

**ARTEFACTS**

**C14 DATES**

**PHOTOS**

**ARCHWILIO URL**

<http://www.archwilio.org.uk/arch/query/page.php?prn=CPAT89488&dbname=cpat&tbname=CORE>

---

**PRN** 84194 **NAME** Woodland Grove Clay Pit

**NGR** SJ2439772740 **COMMUNITY** Flint

**TYPE** Post-Medieval, Clay pit. Rank: 1

**SUMMARY**

**DESCRIPTION** Disused clay pit approx. 100 by 45 metres across shown on OS 2nd edn 1:2,500, 1899. Clay pit not shown on 1st edn of 1871.

**CONDITION** Condition: Description: - Related event: - Date of entry:

**STATUS** None recorded

## CROSS REFERENCES - -CPAT120902

### SOURCES

Cadw 2009 Flint: Understanding Urban Character  
CPAT 2009 Your Community - Flint

### ARTEFACTS

### C14 DATES

### PHOTOS

-

### ARCHWILIO URL

<http://www.archwilio.org.uk/arch/query/page.php?prn=CPAT84194&dbname=cpat&tbnname=CORE>

---

*07.24.18 (10:07) - HTML file produced from CPAT HER, CPAT file number 1285.*

*Clwyd-Powys Archaeological Trust, 41 Broad Street, Welshpool, SY21 7RR.*

*tel (01938) 553670, fax (01938) 552179, email [her@cpat.org.uk](mailto:her@cpat.org.uk), website <http://www.cpat.org.uk> target="\_blank">www.cpat.org.uk*

Please note that the sites listed above are only the sites of which we are aware at the current time and there may be others that have yet to be discovered.

While the Regional Historic Environment Record contains information on all of the following, we do not hold the definitive data for Listed Buildings, Scheduled Ancient Monuments, Registered Parks and Gardens or Registered Historic Landscapes, and it is recommended that you contact Cadw to ensure you have the most up to date data for these monuments - particularly if you require digital polygons showing the full extents of Registered or Scheduled areas. Similarly, there may also be additional sites in the area in the National Monuments Record of Wales, held by the Royal Commission on the Ancient and Historical Monuments of Wales, and again you are advised to contact them directly to obtain such information.

If your enquiry relates to a commercial development, and if you haven't already done so, please contact Mr Mark Walters ([markwalters@cpat.org.uk](mailto:markwalters@cpat.org.uk)), the Development Control Archaeologist for Clwyd and Powys who will provide further advice regarding best practice in mitigating against damage to any archaeological or historical remains which might exist within the area of the proposed works.

Enquirers are also expected to provide a copy (paper or digital) of any document or published report that makes use of information obtained from the HER for incorporation into the record.

Enquirers are requested to include the following acknowledgement in any document or published report that makes use of information obtained from the HER: - *Information obtained from the Regional Historic Environment Record curated by the Clwyd-Powys Archaeological Trust.*

# CLWYD-POWYS ARCHAEOLOGICAL TRUST HISTORIC ENVIRONMENT RECORD ENQUIRY REPORT - EVENT RECORDS

**Enquiry reference number: E6390**  
**Prepared by: G. Duckers, Clwyd-Powys Archaeological Trust**  
**Produced for: Kate Pitt, Archaeology Wales**

The following information has been provided under the terms and conditions of access as detailed on the CPAT HER Enquiry form and in the Welsh Archaeological Trusts Access and Charging Policy. Copyright is reserved on all data supplied by the CPAT HER. All output resulting from the use of the data must acknowledge the source as follows:-  
**Copyright CPAT HER partnership, 2018 (and in part Crown, 2018).**

If you wish to use information derived from material held by the CPAT HER for publication in printed or multimedia form or to compile resources for commercial use, prior permission must be obtained in writing.

## Search criteria

Collation and assessment of all relevant information held in the regional HER, including listed building records, within a 0.5km radius of the assessment area boundary (Former Social Club at Earl Street, Flint, centred on SJ 24258 73161).

**PRN 72023 NAME** Dee Estuary Historic Landscape Survey, 1998

**NGR SJ2075 COMMUNITY** Bagillt

**TYPE** Historic landscape characterisation **YEAR** 1998

**ORGANISATION person** Clwyd-Powys Archaeological Trust -

### SUMMARY -

**DESCRIPTION** Landscape survey carried out by CPAT in 1998. Its aim was to identify sites within the general area of the Dee Estuary and examine the evidence for the development of the landscape and the threats posed to the archaeological resource as a whole by the rapid development of the area. The project identified a significant number of new sites, some of which are related to the former coastline, as well as tracing the history of enclosure, reclamation and industrialisation (Jones, N W, 1998, 47).

**CROSS REFERENCES** CPAT37700, CPAT37701, CPAT37702, CPAT37703, CPAT37704, CPAT37705, CPAT37706, CPAT37707, CPAT37708, CPAT37709, CPAT37710, CPAT37711, CPAT37712, CPAT37713, CPAT37714, CPAT37715, CPAT37716, CPAT37717, CPAT37718, CPAT37719, CPAT37720, CPAT37721, CPAT37722, CPAT37723, CPAT37724, CPAT37725, CPAT37726, CPAT37727, CPAT37728, CPAT37729, CPAT37730, CPAT37731, CPAT37732, CPAT37733, CPAT37736, CPAT37737, CPAT37738, CPAT37739, CPAT37740, CPAT37741, CPAT37742, CPAT37744, CPAT37745, CPAT37746, CPAT37747, CPAT37748, CPAT37749, CPAT37750, CPAT37751, CPAT37753, CPAT37754, CPAT37756, CPAT37758, CPAT37760, CPAT37761, CPAT37762, CPAT37763, CPAT37764, CPAT37765, CPAT37766, CPAT37767, CPAT37768, CPAT37769, CPAT37770, CPAT37771, CPAT19277, CPAT37773, CPAT37774, CPAT37775, CPAT37776, CPAT37777, CPAT37778, CPAT37779, CPAT37780, CPAT37781, CPAT37782, CPAT37783, CPAT37784, CPAT37785, CPAT37786, CPAT37787, CPAT37788, CPAT37789, CPAT37790, CPAT37791, CPAT37792, CPAT37793, CPAT37794, CPAT37795, CPAT37796, CPAT37797, CPAT37798, CPAT37799, CPAT37800, CPAT37801, CPAT37802, CPAT37803, CPAT37804, CPAT37805, CPAT37806, CPAT37807, CPAT37808, CPAT37809, CPAT37810, CPAT37811, CPAT37812, CPAT37813, CPAT37814, CPAT37815, CPAT37816, CPAT37817, CPAT37818, CPAT37819, CPAT37820, CPAT37821, CPAT37822, CPAT37823, CPAT37824, CPAT37825, CPAT37826, CPAT37827, CPAT37828, CPAT37829, CPAT37830, CPAT37831, CPAT37832, CPAT37833, CPAT37834, CPAT37835, CPAT37836, CPAT37837, CPAT37838, CPAT37839, CPAT37840, CPAT37841, CPAT37842, CPAT37843, CPAT37844, CPAT37845, CPAT37846, CPAT37847, CPAT37848, CPAT37849, CPAT37850, CPAT37851, CPAT37852, CPAT37853, CPAT37854, CPAT37855, CPAT37856, CPAT37857, CPAT37858, CPAT37859, CPAT37860, CPAT37861, CPAT37862, CPAT37863, CPAT37864, CPAT37865, CPAT37866, CPAT37867, CPAT37868, CPAT37869, CPAT37870, CPAT37871, CPAT37872, CPAT37873, CPAT37874, CPAT37875, CPAT37876, CPAT37877, CPAT37878, CPAT37879, CPAT37880, CPAT37881, CPAT37882, CPAT37883, CPAT37884, CPAT37885, CPAT37886, CPAT37887, CPAT37888,



CPAT37889, CPAT37890, CPAT37891, CPAT37892, CPAT37893, CPAT37894, CPAT37895, CPAT37896, CPAT37897, CPAT37898, CPAT37899, CPAT37900, CPAT37901, CPAT37902, CPAT37903, CPAT37904, CPAT37905, CPAT37906, CPAT37907, CPAT37908, CPAT37909, CPAT37910, CPAT37911, CPAT37912, CPAT37913, CPAT37914, CPAT37915, CPAT37916, CPAT37917, CPAT37918, CPAT37919, CPAT37920, CPAT37921, CPAT37922, CPAT37923, CPAT37924, CPAT37925, CPAT37926, CPAT37927, CPAT37928, CPAT37929, CPAT37930, CPAT37931, CPAT37932, CPAT37933, CPAT37934, CPAT37935, CPAT37936, CPAT37937, CPAT37938, CPAT37939, CPAT37940, CPAT37941, CPAT37942, CPAT37943, CPAT37944, CPAT37945, CPAT37946, CPAT37947, CPAT37948, CPAT37949, CPAT37950, CPAT37951, CPAT37952, CPAT37953, CPAT37954, CPAT37955, CPAT37956, CPAT37957, CPAT37958, CPAT37959, CPAT37960, CPAT37961, CPAT37962, CPAT37963, CPAT37964, CPAT37965, CPAT37966, CPAT37967, CPAT37968, CPAT37969, CPAT37970, CPAT37971, CPAT37972, CPAT37973, CPAT37974, CPAT37975, CPAT37976, CPAT37977, CPAT37978, CPAT37979, CPAT37980, CPAT37981, CPAT37982, CPAT37983, CPAT37984, CPAT37985, CPAT37986, CPAT37987, CPAT37988, CPAT37989, CPAT37990, CPAT37991, CPAT37992, CPAT37993, CPAT37994, CPAT37995, CPAT37996, CPAT37997, CPAT37998, CPAT37999, CPAT39700, CPAT39701, CPAT39702, CPAT39703, CPAT39704, CPAT39705, CPAT39706, CPAT39707, CPAT39708, CPAT39709, CPAT39710, CPAT39711, CPAT39712, CPAT39713, CPAT39723, CPAT39724, CPAT39725, CPAT39726, CPAT39727, CPAT39728, CPAT39729, CPAT39730, CPAT39731, CPAT39732, CPAT39733, CPAT39734, CPAT39735, CPAT39736, CPAT39737, CPAT39738, CPAT39739, CPAT39741, CPAT39742, CPAT39743, CPAT39744, CPAT39745, CPAT39746, CPAT39747, CPAT39750, CPAT39751, CPAT39752, CPAT39753, CPAT39754, CPAT39755, CPAT39756, CPAT39757, CPAT39758, CPAT39759, CPAT39760, CPAT39761, CPAT39762, CPAT39763, CPAT39764, CPAT39765, CPAT39766, CPAT39767, CPAT39768, CPAT39769, CPAT39771, CPAT39772, CPAT39773, CPAT39774, CPAT39778, CPAT39779, CPAT39780, CPAT39781, CPAT39782, CPAT39783, CPAT39784, CPAT39785, CPAT39786, CPAT39787, CPAT39788, CPAT39789, CPAT39790, CPAT39791, CPAT39792, CPAT39793, CPAT39794, CPAT39811, CPAT39812, CPAT39813, CPAT39816, CPAT39817, CPAT39818, CPAT39819, CPAT39820, CPAT39821, CPAT39822, CPAT39823

## SOURCES

Jones, N W 1998 Dee Estuary Historic Landscape Survey Archaeology in Wales 37  
 Jones, N W 1998 Dee Estuary Historic Landscape: an initial study CPAT report 266  
 Clwyd Powys Archaeological Trust 1999 The Dee Estuary Historic Landscape Study The Deeliverer 4

## C14

## PHOTOS

CS97-048-0001, CS97-048-0002, CS97-048-0003, CS97-048-0004, CS97-048-0005, CS97-048-0006, CS97-048-0007, CS97-048-0008, CS97-048-0009, CS97-048-0010, CS97-048-0011, CS97-048-0012, CS97-048-0013, CS97-048-0014, CS97-048-0015, CS97-048-0016, CS97-048-0017, CS97-048-0018, CS97-048-0019, CS97-048-0020, CS97-048-0021, CS97-048-0022, CS97-048-0023, CS97-048-0024, CS97-048-0025, CS97-048-0026, CS97-048-0027, CS97-048-0028, CS97-048-0029, CS97-048-0030, CS97-048-0031, CS97-048-0032, CS97-048-0033, CS97-048-0034, CS97-048-0035

## ARCHWILIO URL

<http://www.archwilio.org.uk/arch/query/page.php?prn=CPAT72023&dbname=cpat&tname=EVENT>

---

**PRN 130972 NAME** First World War Commemoration project, Scoping Study 2013

**NGR SJ0000 COMMUNITY** Dwyriw

**TYPE** Desk-based assessment **YEAR** 2013

**ORGANISATION person** Clwyd-Powys Archaeological Trust Spencer, J

## SUMMARY

**DESCRIPTION** Scoping study (desk based assessment) forming the first part of the Cadw-funded First World War Commemoration project (PRN130971). The aim of the scoping study was to identify the physical traces of the First World War period in mid and north-east Wales (eastern Conwy, Denbighshire, Flintshire, Wrexham and Powys) (Spencer, J, 2013).

**CROSS REFERENCES** CPAT130929, CPAT12220, CPAT12227, CPAT12253, CPAT13364, CPAT17053, CPAT17101, CPAT19234, CPAT19426, CPAT20769, CPAT23082, CPAT25511, CPAT25512, CPAT25513, CPAT25514, CPAT25515, CPAT25516, CPAT25517, CPAT25518, CPAT25594, CPAT26173, CPAT26180, CPAT30011, CPAT30735, CPAT31338, CPAT31600, CPAT31683, CPAT31921, CPAT31958, CPAT31983, CPAT32027, CPAT32371, CPAT32915, CPAT34080, CPAT34082, CPAT34254, CPAT34291, CPAT34299, CPAT34300, CPAT34595, CPAT35094, CPAT36062, CPAT36190, CPAT36522, CPAT36666, CPAT36736, CPAT36754, CPAT36789, CPAT36790, CPAT36794, CPAT36796, CPAT37185, CPAT39346, CPAT40331, CPAT40683, CPAT40937, CPAT40977, CPAT41084, CPAT41104, CPAT41308, CPAT41678, CPAT42556, CPAT42771, CPAT42887, CPAT42917, CPAT42941, CPAT42952, CPAT44420, CPAT44421, CPAT59499, CPAT60523, CPAT60711, CPAT60832, CPAT64056, CPAT70230, CPAT70231, CPAT70232, CPAT70233, CPAT70234, CPAT70235, CPAT70236, CPAT70237, CPAT70238, CPAT70239, CPAT70240, CPAT70241, CPAT70242, CPAT70243, CPAT70245, CPAT70277, CPAT70280, CPAT70825, CPAT77889, CPAT83037,

CPAT83038, CPAT83039, CPAT83519, CPAT85404, CPAT85590, CPAT85593, CPAT85594, CPAT85631, CPAT85632, CPAT85633, CPAT85634, CPAT85923, CPAT87307, CPAT87308, CPAT87313, CPAT88701, CPAT93352, CPAT97208, CPAT97280, CPAT97300, CPAT97316, CPAT97586, CPAT97980, CPAT98664, CPAT99552, CPAT99674, CPAT99810, CPAT99913, CPAT99922, CPAT99982, CPAT102126, CPAT103603, CPAT114429, CPAT114430, CPAT114431, CPAT114432, CPAT114433, CPAT114434, CPAT114435, CPAT114436, CPAT114437, CPAT114438, CPAT120882, CPAT120990, CPAT120991, CPAT121002, CPAT121003, CPAT121005, CPAT121007, CPAT121009, CPAT121010, CPAT121011, CPAT121039, CPAT121040, CPAT121196, CPAT121770, CPAT122184, CPAT123787, CPAT123788, CPAT123789, CPAT123790, CPAT123791, CPAT123792, CPAT132429, CPAT123794, CPAT123795, CPAT123883, CPAT123885, CPAT123886, CPAT123887, CPAT123963, CPAT129609, CPAT129610, CPAT129611, CPAT129613, CPAT129614, CPAT129615, CPAT129616, CPAT129617, CPAT129618, CPAT129619, CPAT129620, CPAT129621, CPAT129622, CPAT129623, CPAT129626, CPAT129627, CPAT129628, CPAT129629, CPAT129630, CPAT129632, CPAT129635, CPAT129738, CPAT129739, CPAT129740, CPAT130967, CPAT130968, CPAT130969, CPAT132226, CPAT132227, CPAT132228, CPAT132340

## SOURCES

Spencer, J 2013 Twentieth Century Military Project. First World War Scoping Study CPAT report 1226  
Pyper, Alice 2013 First World War Scoping Study DAT Report 2012/69

## C14

## PHOTOS

## ARCHWILIO URL

<http://www.archwilio.org.uk/arch/query/page.php?prn=CPAT130972&dbname=cpat&tbyname=EVENT>

**PRN** 34024 **NAME** Flint Castle, assessment 1988

**NGR** SJ24717333 **COMMUNITY** Flint

**TYPE** Assessment project **YEAR** 1988

**ORGANISATION** person - Hannaford, H R

## SUMMARY -

**DESCRIPTION** Evaluation trenches to west of outer ward. Site levelled in 20th century. Trace of 19th century chemical works and waste located. To the south the outer wall was located below the car park. Limits of outer ward defined (Hannaford, H R 1988, 71).

**CROSS REFERENCES** CPAT100325, CPAT19933

## SOURCES

Hannaford, H R 1988 Flint Castle Archaeology in Wales 28  
Hannaford, H R 1989 Flint Castle, archaeological evaluation of sites to the west of the castle in 1988 CPAT report 2  
Hannaford, H R 1993 Flint Castle, Clwyd: excavations to the west of the castle, 1988 Archaeology in Wales 33

## C14

## PHOTOS

CS88-015-0001, CS88-015-0002, CS88-015-0003, CS88-015-0004, CS88-015-0005, CS88-015-0006, CS88-015-0007, CS88-015-0008, CS88-015-0009, CS88-015-0010, CS88-015-0100, CS88-015-0101, CS88-015-0102, CS88-015-0103, CS88-015-0104, CS88-015-0105, CS88-015-0106, CS88-015-0107, CS88-015-0108, CS88-015-0109, CS88-015-0011, CS88-015-0110, CS88-015-0111, CS88-015-0112, CS88-015-0113, CS88-015-0114, CS88-015-0115, CS88-015-0116, CS88-015-0117, CS88-015-0118, CS88-015-0119, CS88-015-0012, CS88-015-0012, CS88-015-0120, CS88-015-0121, CS88-015-0122, CS88-015-0123, CS88-015-0124, CS88-015-0125, CS88-015-0126, CS88-015-0127, CS88-015-0128, CS88-015-0129, CS88-015-0013, CS88-015-0130, CS88-015-0131, CS88-015-0132, CS88-015-0133, CS88-015-0134, CS88-015-0135, CS88-015-0014, CS88-015-0015, CS88-015-0016, CS88-015-0017, CS88-015-0018, CS88-015-0019, CS88-015-0020, CS88-015-0021, CS88-015-0022, CS88-015-0023, CS88-015-0024, CS88-015-0025, CS88-015-0026, CS88-015-0027, CS88-015-0028, CS88-015-0029, CS88-015-0030, CS88-015-0031, CS88-015-0032, CS88-015-0033, CS88-015-0034, CS88-015-0035, CS88-015-0036, CS88-015-0037, CS88-015-0038, CS88-015-0039, CS88-015-0040, CS88-015-0041, CS88-015-0042, CS88-015-0043, CS88-015-0044, CS88-015-0045, CS88-015-0046, CS88-015-0047, CS88-015-0048, CS88-015-0049, CS88-015-0050, CS88-015-0051, CS88-015-0052, CS88-015-0053, CS88-015-0054, CS88-015-0055, CS88-015-0056, CS88-015-0057, CS88-015-0058, CS88-015-0059, CS88-015-0060, CS88-015-0061, CS88-015-0062, CS88-015-0063, CS88-015-0064, CS88-015-0065, CS88-015-0066, CS88-015-0067, CS88-015-0068, CS88-015-0069, CS88-015-0070, CS88-015-0071, CS88-015-0072, CS88-015-0073, CS88-015-0074, CS88-015-0075, CS88-015-0076, CS88-015-0077, CS88-015-0078, CS88-015-0079, CS88-015-0080, CS88-015-0081, CS88-015-0082, CS88-015-0083, CS88-015-0084, CS88-015-0085, CS88-015-0086, CS88-015-0087, CS88-015-0088, CS88-015-0089, CS88-015-0090, CS88-015-0091, CS88-015-0092, CS88-015-0093, CS88-015-0094, CS88-015-0095, CS88-015-0096, CS88-015-0097, CS88-015-0098, CS88-015-0099

**ARCHWILIO URL**

<http://www.archwilio.org.uk/arch/query/page.php?prn=CPAT34024&dbname=cpat&tbname=EVENT>

---

**PRN 58689 NAME** Flint Castle, desktop study 1988

**NGR SJ24717333 COMMUNITY** Flint

**TYPE** Desk-based assessment **YEAR** eyear

**ORGANISATION person** - -

**SUMMARY** -

**DESCRIPTION** Evaluation trenches to west of outer ward. Site levelled in 20th century. Trace of 19th century chemical works and waste located. To the south the outer wall was located below the car park. Limits of outer ward defined (Hannaford, H R 1988, 71).

**CROSS REFERENCES** CPAT19933

**SOURCES**

Hannaford, H R 1988 Flint Castle Archaeology in Wales 28

Hannaford, H R 1989 Flint Castle, archaeological evaluation of sites to the west of the castle in 1988 CPAT report 2

**C14**

**PHOTOS**

-

**ARCHWILIO URL**

<http://www.archwilio.org.uk/arch/query/page.php?prn=CPAT58689&dbname=cpat&tbname=EVENT>

---

**PRN 58690 NAME** Flint Castle, evaluation 1988

**NGR SJ24717333 COMMUNITY** Flint

**TYPE** Evaluation **YEAR** eyear

**ORGANISATION person** - -

**SUMMARY** -

**DESCRIPTION** Evaluation trenches to west of outer ward. Site levelled in 20th century. Trace of 19th century chemical works and waste located. To the south the outer wall was located below the car park. Limits of outer ward defined (Hannaford, H R 1988, 71).

**CROSS REFERENCES** CPAT19933

**SOURCES**

Hannaford, H R 1988 Flint Castle Archaeology in Wales 28

Hannaford, H R 1989 Flint Castle, archaeological evaluation of sites to the west of the castle in 1988 CPAT report 2

**C14**

**PHOTOS**

-

**ARCHWILIO URL**

<http://www.archwilio.org.uk/arch/query/page.php?prn=CPAT58690&dbname=cpat&tbname=EVENT>

---

**PRN 38260 NAME** Flint Castle, excavation 1970

**NGR SJ24707335 COMMUNITY** Flint

**TYPE** Excavation **YEAR** 1970

**ORGANISATION person** - Unknown

**SUMMARY** -

**DESCRIPTION** Edwardian stone castle of 1277 possibly on site of 1157 castle. Four towers surrounding courtyard, one of which was set further out and separated from the castle by a moat which was probably filled at high tide. The outer ward was protected by another moat. In 1785-1976 a red sandstone building occupying most of the outer bailey was used as a Gaol. The inner ward measures 160 x 145 feet and is c. 0.5 acre in area. South, west and north towers in ruins in record of 1618-24 and thieves tower recorded as not able to keep out the rain (Williams, J G 1988, 5). Castle is built on a low promontary of sandstone rock among the marshes bordering the shores of the Dee. Some recent excavation but not published. Evaluation trenches to west of outer ward. Site levelled in 20th century. Trace of 19th century chemical works and waste located. To the south the outer wall was located below the car park. Limits of outer ward defined (Hannaford, H R 1988, 71).

**CROSS REFERENCES** CPAT100325, CPAT19933

**SOURCES**

**C14**

**PHOTOS**

-

**ARCHWILIO URL**

<http://www.archwilio.org.uk/arch/query/page.php?prn=CPAT38260&dbname=cpat&tname=EVENT>

**PRN 72379 NAME** Flint Castle, excavation 1971-4

**NGR SJ245730 COMMUNITY** Flint

**TYPE** Excavation **YEAR** 1971

**ORGANISATION person** - Unknown

**SUMMARY -**

**DESCRIPTION** Excavations carried out at Flint Castle from 1971 to assist in the conservation of structures and to enhance their display. The inner moat was sectioned against the inner curtain wall and the South-West tower, showing that it originally had a nearly vertical outer face 20ft high. Excavation within the outer ward revealed road surfaces, boundary gullies and a large post hole, but no remains of major buildings. The deep moat between the outer ward and the town was found to be crossed by a submerged rock causeway, at the castle end of which were the remains of a masonry gatehouse which had contained a pivoting bridge. This gatehouse sealed construction-period timbers and part of a turf revetment. Stone supports for a multi-span timber bridge, contemporary with the gatehouse, survived on the rock causeway. A stone-revetted causeway replaced the bridge in the early C17th. The north-east end of the outer curtain wall was examined: it continues towards the Great Tower as a narrower wall revetting the make-up of the outer ward. Part of a construction-period mason's lodge was seen here. A well-preserved ashlar wall revetting the deep channel of the outer moat was revealed nearby. In the town of Flint, part of the Edwardian defences was sectioned (Miles, T J, 1996, 67-151).

**CROSS REFERENCES** CPAT100325, CPAT100332, CPAT100330, CPAT19933

**SOURCES**

Miles, T J 1996 Flint: Excavations at the Castle and on the Town Defences 1971-1974 Archaeologia Cambrensis 145

**C14**

**PHOTOS**

-

**ARCHWILIO URL**

<http://www.archwilio.org.uk/arch/query/page.php?prn=CPAT72379&dbname=cpat&tname=EVENT>

**PRN 23507 NAME** Flint Castle, moat, assessment 1994

**NGR SJ247733 COMMUNITY** Flint

**TYPE** Assessment project **YEAR** 1994

**ORGANISATION person** Gifford and Partners -

**SUMMARY -**



**DESCRIPTION** Archaeological evaluation in 1994 by Giffords to identify moat edges in advance of pipeline. No evidence of medieval moat identified: layers probably post-medieval fill of moat. (Gifford & Partners Ltd 1994; Wait, G 1995, 6).

**CROSS REFERENCES** CPAT100325, CPAT19933

**SOURCES**

Parry, A 1994 Report on an archaeological evaluation at Flint Castle, Moat embankment Report No. 6804.02  
Wait, G 1995 Flint Castle Archaeology in Wales 35

**C14**

**PHOTOS**

-

**ARCHWILIO URL**

<http://www.archwilio.org.uk/arch/query/page.php?prn=CPAT23507&dbname=cpat&tbnam=EVENT>

---

**PRN 58691 NAME** Flint Castle, moat, desktop study 1994

**NGR SJ247733 COMMUNITY** Flint

**TYPE** Desk-based assessment **YEAR** eyear

**ORGANISATION person** - -

**SUMMARY** -

**DESCRIPTION** Archaeological evaluation in 1994 by Giffords to identify moat edges in advance of pipeline. No evidence of medieval moat identified: layers probably post-medieval fill of moat. (Gifford & Partners Ltd 1994; Wait, G 1995, 6).

**CROSS REFERENCES** CPAT100325, CPAT19933

**SOURCES**

Parry, A 1994 Report on an archaeological evaluation at Flint Castle, Moat embankment Report No. 6804.02  
Wait, G 1995 Flint Castle Archaeology in Wales 35

**C14**

**PHOTOS**

-

**ARCHWILIO URL**

<http://www.archwilio.org.uk/arch/query/page.php?prn=CPAT58691&dbname=cpat&tbnam=EVENT>

---

**PRN 23195 NAME** Flint Castle, moat, Dyke Street, watching brief 1995

**NGR SJ247733 COMMUNITY** Flint

**TYPE** Watching brief **YEAR** 1995

**ORGANISATION person** Gifford and Partners -

**SUMMARY** -

**DESCRIPTION** Watching brief in 1995 identified a post-medieval or medieval dumping over the former moat (Gifford 1995; Wait, G 1995, 62).

**CROSS REFERENCES** CPAT100325, CPAT19933

**SOURCES**

Gifford and Partners 1995 Report on an archaeological watching brief at Castle Dyke Street, Flint, Clwyd  
Wait, G 1995 Flint Castle Archaeology in Wales 35

**C14**

**PHOTOS**

-

**ARCHWILIO URL**

<http://www.archwilio.org.uk/arch/query/page.php?prn=CPAT23195&dbname=cpat&tname=EVENT>

---

**PRN 58692 NAME** Flint Castle, moat, evaluation 1994

**NGR SJ247733 COMMUNITY** Flint

**TYPE** Evaluation **YEAR** eyear

**ORGANISATION person** - -

**SUMMARY** -

**DESCRIPTION** Archaeological evaluation in 1994 by Giffords to identify moat edges in advance of pipeline. No evidence of medieval moat identified: layers probably post-medieval fill of moat. (Gifford & Partners Ltd 1994; Wait, G 1995, 6).

**CROSS REFERENCES** CPAT100325, CPAT19933

**SOURCES**

Parry, A 1994 Report on an archaeological evaluation at Flint Castle, Moat embankment Report No. 6804.02  
Wait, G 1995 Flint Castle Archaeology in Wales 35

**C14**

**PHOTOS**

-

**ARCHWILIO URL**

<http://www.archwilio.org.uk/arch/query/page.php?prn=CPAT58692&dbname=cpat&tname=EVENT>

---

**PRN 13095 NAME** Flint Castle, moat, watching brief 1996

**NGR SJ247733 COMMUNITY** Flint

**TYPE** Watching brief **YEAR** 1996

**ORGANISATION person** Greenfield Heritage Park -

**SUMMARY** -

**DESCRIPTION** Work commenced early in 1996 on a scheme to enhance the moat and banks surrounding the Outer Ward of Flint castle (PRN 100325). A watching brief was carried out throughout this project. No Medieval structures or finds were noted. The earliest find from the unstratified moat deposit was a sherd of locally made Buckley platter dating from 1670-80. Two walls of the 18th century jail were demolished with no damage to the Medieval towers that they abutted. (Morgan, D, 1996, 87)

**CROSS REFERENCES** CPAT100325, CPAT19933

**SOURCES**

Morgan, D 1996 Flint Castle Archaeology in Wales 36

**C14**

**PHOTOS**

-

**ARCHWILIO URL**

<http://www.archwilio.org.uk/arch/query/page.php?prn=CPAT13095&dbname=cpat&tname=EVENT>

---

**PRN 150588 NAME** Flint Castle, Scheduled monument consent 2018

**NGR SJ2470073300 COMMUNITY** Flint

**TYPE** Scheduled Monument Consent **YEAR** 2018

**ORGANISATION person** Cadw -

**SUMMARY -**

**DESCRIPTION** SMC has been granted to Cadw for installation of six floodlights and an electricity supply socket at the scheduled monument. Couple of conditions attached re archaeology 2. that you shall afford access at all reasonable times to any official or archaeologist nominated by the Welsh Ministers to monitor progress of the works; 5. that all excavation works within the scheduled area shall be undertaken by hand; 6. that a suitably qualified and experienced archaeological contractor shall be present during the undertaking of any excavations in the scheduled area and the installation of the electricity supply socket and cable so that a watching brief can be conducted. No work shall commence until the Welsh Ministers have confirmed in writing that the proposed archaeologist is acceptable. A digital copy of the watching brief report shall be submitted to the Welsh Ministers for approval within 8 weeks of the archaeological fieldwork being completed; 7. that any historic or archaeological features not previously identified which are revealed when carrying out the works shall be retained in-situ and reported to the Welsh Ministers within two working days. Works shall be halted in the area/part of the site affected until provision has been made for retention and/or recording of the feature by the project archaeologist in accordance with details submitted to and approved in writing in advance;

**CROSS REFERENCES** CPAT100325

**SOURCES**

Cadw 2018 Scheduled Monument consent letter

**C14**

**PHOTOS**

-

**ARCHWILIO URL**

<http://www.archwilio.org.uk/arch/query/page.php?prn=CPAT150588&dbname=cpat&tname=EVENT>

---

**PRN 23286 NAME** Flint Church (St Mary), evaluation 1994

**NGR** SJ2434172983 **COMMUNITY** Flint

**TYPE** Evaluation **YEAR** 1994

**ORGANISATION person** - Morgan, D

**SUMMARY -**

**DESCRIPTION** Evaluation in cemetery of present church at Flint identified a number of graves with wooden and lead-lined coffins. To the north-east of the cemetery evidence was found of a building including a sandstone wall and fire-reddened clay (see PRN 23287). (Morgan, D 1994c, 65).

**CROSS REFERENCES** CPAT16778, CPAT23287, CPAT19933

**SOURCES**

Morgan, D 1994 St Mary's Church, Flint Archaeology in Wales 34

**C14**

**PHOTOS**

-

**ARCHWILIO URL**

<http://www.archwilio.org.uk/arch/query/page.php?prn=CPAT23286&dbname=cpat&tname=EVENT>

---

**PRN 127295 NAME** Flint Church (St Mary), geotechnical survey 2015

**NGR** SJ2434072987 **COMMUNITY** Flint

**TYPE** CORE SAMPLING **YEAR** 2015

**ORGANISATION person** CPAT K Pitt

**SUMMARY**

**DESCRIPTION** Geotechnical sampling carried out in 2015. Observed by CPAT

**CROSS REFERENCES** CPAT16778

**SOURCES****C14****PHOTOS**

3902-0002, 3902-0003, 3902-0004, 3902-0005, 3902-0006, 3902-0007, 3902-0008, 3902-0001

**ARCHWILIO URL**<http://www.archwilio.org.uk/arch/query/page.php?prn=CPAT127295&dbname=cpat&tbnname=EVENT>

---

**PRN 127294 NAME** Flint Church (St Mary), watching brief 2015**NGR SJ2435672985 COMMUNITY** Flint**TYPE WATCHING BRIEF YEAR** 2015**ORGANISATION person** CPAT**SUMMARY****DESCRIPTION** Watching brief on southern entrance to Flint churchyard undertaken by CPAT in 2015.**CROSS REFERENCES** CPAT16778**SOURCES****C14****PHOTOS**

3997-0001, 3997-0002, 3997-0003, 3997-0004, 3997-0005, 3997-0006, 3997-0007, 3997-0008, 3997-0009, 3997-0010, 3997-0011, 3997-0012, 3997-0013, 3997-0014, 3997-0015, 3997-0016, 3997-0017, 3997-0018, 3997-0019, 3997-0020, 3997-0021, 3997-0022, 3997-0023, 3997-0024, 3997-0025, 3997-0026, 3997-0027, 3997-0028, 3997-0029, 3997-0030, 3997-0031, 3997-0032, 3997-0033, 3997-0034, 3997-0035, 3997-0036, 3997-0037, 3997-0038, 3997-0039, 3997-0040

**ARCHWILIO URL**<http://www.archwilio.org.uk/arch/query/page.php?prn=CPAT127294&dbname=cpat&tbnname=EVENT>

---

**PRN 23285 NAME** Flint Retail Park, assessment 1994**NGR SJ242732 COMMUNITY** Flint**TYPE** Assessment project **YEAR** 1994**ORGANISATION person -** Ward, M**SUMMARY -****DESCRIPTION** Evaluation failed to find any trace of medieval town defences (Ward, M 1994c, 64 & 79; Ponsford, M & Jackson, R 1995, 134).**CROSS REFERENCES** CPAT19933**SOURCES**

Ward, M 1994 Flint Retail Park Archaeology in Wales 34

**C14****PHOTOS**

-

**ARCHWILIO URL**<http://www.archwilio.org.uk/arch/query/page.php?prn=CPAT23285&dbname=cpat&tbnname=EVENT>

---



**PRN 58496 NAME** Flint Retail Park, desktop study 1994

**NGR SJ242732 COMMUNITY** Flint

**TYPE** Desk-based assessment **YEAR** eyear

**ORGANISATION** person - -

**SUMMARY** -

**DESCRIPTION** Evaluation failed to find any trace of medieval town defences (Ward, M 1994c, 64 & 79; Ponsford, M & Jackson, R 1995, 134).

**CROSS REFERENCES** CPAT19933

**SOURCES**

Ward, M 1994 Flint Retail Park Archaeology in Wales 34

**C14**

**PHOTOS**

-

**ARCHWILIO URL**

<http://www.archwilio.org.uk/arch/query/page.php?prn=CPAT58496&dbname=cpat&tbnname=EVENT>

---

**PRN 58497 NAME** Flint Retail Park, evaluation 1994

**NGR SJ242732 COMMUNITY** Flint

**TYPE** Evaluation **YEAR** eyear

**ORGANISATION** person - -

**SUMMARY** -

**DESCRIPTION** Evaluation failed to find any trace of medieval town defences (Ward, M 1994c, 64 & 79; Ponsford, M & Jackson, R 1995, 134).

**CROSS REFERENCES** CPAT19933

**SOURCES**

Ward, M 1994 Flint Retail Park Archaeology in Wales 34

**C14**

**PHOTOS**

-

**ARCHWILIO URL**

<http://www.archwilio.org.uk/arch/query/page.php?prn=CPAT58497&dbname=cpat&tbnname=EVENT>

---

**PRN 58498 NAME** Flint Retail Park, walk-over survey 1994

**NGR SJ242732 COMMUNITY** Flint

**TYPE** Walk-over survey **YEAR** eyear

**ORGANISATION** person - -

**SUMMARY** -

**DESCRIPTION** Evaluation failed to find any trace of medieval town defences (Ward, M 1994c, 64 & 79; Ponsford, M & Jackson, R 1995, 134).

**CROSS REFERENCES** CPAT19933

**SOURCES**

Ward, M 1994 Flint Retail Park Archaeology in Wales 34

**C14****PHOTOS**  
-**ARCHWILIO URL**<http://www.archwilio.org.uk/arch/query/page.php?prn=CPAT58498&dbname=cpat&tbnname=EVENT>

---

**PRN 120902 NAME** Flint Urban Characterisation 2008/09**NGR SJ244730 COMMUNITY** Flint**TYPE** Historic landscape characterisation **YEAR** 2008-9**ORGANISATION person** Clwyd-Powys Archaeological Trust Britnell, W J**SUMMARY****DESCRIPTION** Urban characterisation of the town of Flint undertaken with funding from Cadw in 2008/09. The results formed part of a larger Cadw project.**CROSS REFERENCES** CPAT84167, CPAT84168, CPAT84169, CPAT84170, CPAT84171, CPAT84172, CPAT84173, CPAT84174, CPAT84175, CPAT84176, CPAT84177, CPAT84178, CPAT84179, CPAT84180, CPAT84181, CPAT84182, CPAT84183, CPAT84184, CPAT84185, CPAT84186, CPAT84187, CPAT84188, CPAT84189, CPAT84190, CPAT84191, CPAT84192, CPAT84193, CPAT84194, CPAT84195, CPAT84197, CPAT84198, CPAT84444, CPAT84445, CPAT84446, CPAT84447, CPAT84448, CPAT84449, CPAT84450, CPAT84451, CPAT84452, CPAT84453, CPAT84454, CPAT84455, CPAT84456, CPAT84457, CPAT84458, CPAT84459, CPAT84460, CPAT84461, CPAT84462, CPAT84463, CPAT84464, CPAT84465, CPAT84466, CPAT84467, CPAT84468, CPAT84469, CPAT84470, CPAT84471, CPAT84472, CPAT84473, CPAT84474, CPAT84475, CPAT84476, CPAT84477, CPAT84478, CPAT84479, CPAT84480, CPAT84481, CPAT84482, CPAT84483, CPAT84484, CPAT84485, CPAT84486, CPAT84487, CPAT84488, CPAT84489, CPAT84490, CPAT84491, CPAT84492, CPAT84493, CPAT84494, CPAT84495, CPAT84496, CPAT84497, CPAT84498, CPAT84499, CPAT85007, CPAT85008, CPAT85009, CPAT85010, CPAT85011, CPAT85012, CPAT85013, CPAT85014, CPAT85015, CPAT85016, CPAT85017, CPAT85018, CPAT85019, CPAT85020, CPAT85021, CPAT85022, CPAT85023, CPAT85024, CPAT85025, CPAT85026, CPAT85027, CPAT85028, CPAT85029, CPAT85030, CPAT85031, CPAT85032, CPAT85033, CPAT85034, CPAT85035, CPAT85036, CPAT85037, CPAT85038, CPAT85039, CPAT85040, CPAT85041, CPAT85042, CPAT85043, CPAT85044, CPAT85045, CPAT85046, CPAT85047, CPAT85048, CPAT85049, CPAT85050, CPAT85051, CPAT85052, CPAT85053, CPAT85054, CPAT85055, CPAT85056, CPAT85057, CPAT85058, CPAT85059, CPAT85060, CPAT85061, CPAT85062, CPAT85063, CPAT85064, CPAT85065, CPAT85066, CPAT19933, CPAT34289**SOURCES**Cadw 2009 Flint: Understanding Urban Character  
Britnell, W J 2009 Your Community - Flint**C14****PHOTOS**  
-**ARCHWILIO URL**<http://www.archwilio.org.uk/arch/query/page.php?prn=CPAT120902&dbname=cpat&tbnname=EVENT>

---

**PRN 23284 NAME** Flint, Bardyn Pumping Station, assessment 1994**NGR SJ24717314 COMMUNITY** Flint**TYPE** Assessment project **YEAR** 1994**ORGANISATION person** - Morgan, D**SUMMARY** -**DESCRIPTION** Evaluation on possible site of flint moat and medieval town ditch did not reveal any significant archaeological material. The area was shown to have been much disturbed during the medieval and post-medieval periods (Morgan, D 1994b, 65).**CROSS REFERENCES** CPAT100325, CPAT19933

**SOURCES**

Morgan, D 1994 Bardyn Pumping Station, Flint Archaeology in Wales 34

**C14**

**PHOTOS**

-

**ARCHWILIO URL**

<http://www.archwilio.org.uk/arch/query/page.php?prn=CPAT23284&dbname=cpat&tbname=EVENT>

---

**PRN 58705 NAME** Flint, Bardyn Pumping Station, desktop study 1994

**NGR** SJ24717314 **COMMUNITY** Flint

**TYPE** Desk-based assessment **YEAR** eyear

**ORGANISATION** person - -

**SUMMARY** -

**DESCRIPTION** Evaluation on possible site of flint moat and medieval town ditch did not reveal any significant archaeological material. The area was shown to have been much disturbed during the medieval and post-medieval periods (Morgan, D 1994b, 65).

**CROSS REFERENCES** CPAT19933

**SOURCES**

Morgan, D 1994 Bardyn Pumping Station, Flint Archaeology in Wales 34

**C14**

**PHOTOS**

-

**ARCHWILIO URL**

<http://www.archwilio.org.uk/arch/query/page.php?prn=CPAT58705&dbname=cpat&tbname=EVENT>

---

**PRN 58706 NAME** Flint, Bardyn Pumping Station, evaluation 1994

**NGR** SJ24717314 **COMMUNITY** Flint

**TYPE** Evaluation **YEAR** eyear

**ORGANISATION** person - -

**SUMMARY** -

**DESCRIPTION** Evaluation on possible site of flint moat and medieval town ditch did not reveal any significant archaeological material. The area was shown to have been much disturbed during the medieval and post-medieval periods (Morgan, D 1994b, 65).

**CROSS REFERENCES** CPAT19933

**SOURCES**

Morgan, D 1994 Bardyn Pumping Station, Flint Archaeology in Wales 34

**C14**

**PHOTOS**

-

**ARCHWILIO URL**

<http://www.archwilio.org.uk/arch/query/page.php?prn=CPAT58706&dbname=cpat&tbname=EVENT>

---

**PRN 39860 NAME** Flint, Church Street 'George and Dragon', watching brief 2002

**NGR** SJ24287301 **COMMUNITY** Flint

**TYPE** Watching brief **YEAR** 2002

**ORGANISATION** person Earthworks Archaeology -

**SUMMARY** -

**DESCRIPTION** Watching brief carried out by Earthworks in October 2002 in connection with planning consent for building an extension to rear of George and Dragon in area of former beer garden. No significant archaeological features or deposits were identified, although some post medieval pottery recovered. However, the groundworks involved only shallow trenches and may not have been deep enough to encounter any medieval archaeology. (Clarke, V, 2002)

**CROSS REFERENCES** CPAT57647, CPAT19933

**SOURCES**

Clarke, V 2002 An Extension at The George & Dragon Public House, Church Street, Flint. An Archaeological Watching brief Earthworks Archaeology  
Clwyd Powys Archaeological Trust 2002 CPAT Threat Archive - Flint, Church Street 'George and Dragon', watching brief 2002

**C14**

**PHOTOS**

-

**ARCHWILIO URL**

<http://www.archwilio.org.uk/arch/query/page.php?prn=CPAT39860&dbname=cpat&tbnname=EVENT>

---

**PRN** 86865 **NAME** Flint, Church Street 65-67, assessment 2001

**NGR** SJ2424672857 **COMMUNITY** Flint

**TYPE** Assessment project **YEAR** eyear

**ORGANISATION** person - -

**SUMMARY** -

**DESCRIPTION** Archaeological evaluation ahead of residential development. Nothing of archaeological significance was identified. Several sherds of 19th century pottery were uncovered. (Walker, W S, 2001)

**CROSS REFERENCES** CPAT19933

**SOURCES**

Earthworks Archaeology 2001 Proposed Development on Land to the Rear of 65-67 Church Street, Flint: Archaeological Evaluation Earthworks Archaeology

**C14**

**PHOTOS**

-

**ARCHWILIO URL**

<http://www.archwilio.org.uk/arch/query/page.php?prn=CPAT86865&dbname=cpat&tbnname=EVENT>

---

**PRN** 58707 **NAME** Flint, Church Street 65-67, desktop study 2001

**NGR** SJ2424672857 **COMMUNITY** Flint

**TYPE** Desk-based assessment **YEAR** eyear

**ORGANISATION** person - -

**SUMMARY** -

**DESCRIPTION** Archaeological evaluation ahead of residential development. Nothing of archaeological significance was identified. Several sherds of 19th century pottery were uncovered. (Walker, W S, 2001)



**CROSS REFERENCES** CPAT19933**SOURCES**

Earthworks Archaeology 2001 Proposed Development on Land to the Rear of 65-67 Church Street, Flint:  
Archaeological Evaluation Earthworks Archaeology

C14

**PHOTOS**

-

**ARCHWILIO URL**

<http://www.archwilio.org.uk/arch/query/page.php?prn=CPAT58707&dbname=cpat&tbyname=EVENT>

---

**PRN** 58708 **NAME** Flint, Church Street 65-67, evaluation 2001

**NGR** SJ2424672857 **COMMUNITY** Flint

**TYPE** Evaluation **YEAR** 2001

**ORGANISATION** person - Unknown

**SUMMARY** -

**DESCRIPTION** Archaeological evaluation ahead of residential development. Nothing of archaeological significance was identified. Several sherds of 19th century pottery were uncovered. (Walker, W S, 2001)

**CROSS REFERENCES** CPAT57648, CPAT19933

**SOURCES**

Earthworks Archaeology 2001 Proposed Development on Land to the Rear of 65-67 Church Street, Flint:  
Archaeological Evaluation Earthworks Archaeology

C14

**PHOTOS**

-

**ARCHWILIO URL**

<http://www.archwilio.org.uk/arch/query/page.php?prn=CPAT58708&dbname=cpat&tbyname=EVENT>

---

**PRN** 37586 **NAME** Flint, Church Street 71, watching brief 1998

**NGR** SJ2422872841 **COMMUNITY** Flint

**TYPE** Watching brief **YEAR** 1998

**ORGANISATION** person Engineering Archaeological Services -

**SUMMARY** -

**DESCRIPTION** Watching brief carried out by Earthworks Archaeological Services in 1998 on the site of the old bakery, 71 Church Street, Flint. No features of archaeological interest were identified, though a sandy clay/clay loam soil horizon, immediately above the natural may represent cultivation at an early date. Site appears to have been a barren area just outside the line of the Medieval defensive circuit. (Walker, W S, 1998) Grid reference needs to be checked.

**CROSS REFERENCES** CPAT57711, CPAT19933

**SOURCES**

Walker, W S 1998 An Archaeological Watching Brief at The Old Bakery Site, Rear of 71 Church Street, Flint  
Earthworks Archaeology E284

C14

**PHOTOS**

-

**ARCHWILIO URL**

<http://www.archwilio.org.uk/arch/query/page.php?prn=CPAT37586&dbname=cpat&tname=EVENT>

---

**PRN 106463 NAME** Flint, New Roskell Square 26, watching brief 2006

**NGR** SJ2468373153 **COMMUNITY** Flint

**TYPE** Watching brief **YEAR** 2006

**ORGANISATION person** Clwyd-Powys Archaeological Trust F. Grant

**SUMMARY -**

**DESCRIPTION** Watching brief carried out by Clwyd Powys Archaeological Trust in 2006. The excavation revealed the presence of a large cut feature or hollow area to the rear of, and probably underlying the present house at 26 New Roskell Square. The nature of this feature could not be ascertained during the course of the work, but it possibly represents a natural estuarine channel or pool which has gradually infilled and then been deliberately filled and levelled during the 19th-century, or alternatively a feature related to the medieval activity associated with the castle. However, early map evidence does not appear to record any features of this type, and it may therefore relate to later post-medieval development of the area. The deposits which will be affected during the development produced only 19th-century ceramic evidence, and any potential earlier deposits should remain intact (CPAT 2006).

**CROSS REFERENCES** CPAT19933

**SOURCES**

Grant, F 2006 26 New Roskell Square, Flint, Archaeological Watching Brief CPAT report 818

**C14**

**PHOTOS**

-

**ARCHWILIO URL**

<http://www.archwilio.org.uk/arch/query/page.php?prn=CPAT106463&dbname=cpat&tname=EVENT>

---

**PRN 123561 NAME** Historic Settlement Archaeology Reassessment, assessment project 2010-2014

**NGR** SO1038896634 **COMMUNITY** Tregynon

**TYPE** Assessment project **YEAR**

**ORGANISATION person** Clwyd-Powys Archaeological Trust Various

**SUMMARY**

**DESCRIPTION** Reassessment of historic settlements in Clwyd-Powys region undertaken by CPAT between 2010 and 2014. See separate records for each region studied.

**CROSS REFERENCES** CPAT15761, CPAT16108, CPAT16349, CPAT17098, CPAT25003, CPAT15638, CPAT15639, CPAT15642, CPAT15643, CPAT16755, CPAT15652, CPAT15658, CPAT15662, CPAT15668, CPAT15704, CPAT15706, CPAT15707, CPAT15708, CPAT105963, CPAT15710, CPAT15711, CPAT15712, CPAT15713, CPAT15714, CPAT15715, CPAT15716, CPAT15717, CPAT15718, CPAT15719, CPAT105975, CPAT105977, CPAT15720, CPAT15721, CPAT15722, CPAT15723, CPAT15724, CPAT15725, CPAT15726, CPAT15727, CPAT15728, CPAT105983, CPAT15730, CPAT15731, CPAT15732, CPAT15733, CPAT15735, CPAT15736, CPAT15737, CPAT15739, CPAT15740, CPAT15742, CPAT15743, CPAT15744, CPAT120779, CPAT120780, CPAT120778, CPAT15756, CPAT15757, CPAT15758, CPAT15760, CPAT105937, CPAT19931, CPAT19932, CPAT105938, CPAT19933, CPAT19937, CPAT19938, CPAT105940, CPAT19939, CPAT105943, CPAT19940, CPAT19941, CPAT19942, CPAT19943, CPAT19944, CPAT19945, CPAT19948, CPAT105945, CPAT19949, CPAT19950, CPAT132351

**SOURCES**

Silvester, R J, Martin, C H R & Watson, S 2012 Historic Settlements in Montgomeryshire CPAT report 1134

**C14**

**PHOTOS**

-

**ARCHWILIO URL**

<http://www.archwilio.org.uk/arch/query/page.php?prn=CPAT123561&dbname=cpat&tname=EVENT>

---

**PRN 123563 NAME** Historic Settlement Archaeology Reassessment, Flintshire, desk based assessment 2011-12

**NGR SJ3060 COMMUNITY** Penyffordd

**TYPE** Desk-based assessment **YEAR** 2011-12

**ORGANISATION person** Clwyd-Powys Archaeological Trust Silvester, R J, Martin, C H R & Watson, S

### SUMMARY

**DESCRIPTION** Desk based assessment of historic settlements in Flintshire undertaken by CPAT between 2011 and 2012.

**CROSS REFERENCES** CPAT105937, CPAT19931, CPAT19932, CPAT105938, CPAT19933, CPAT19937, CPAT19938, CPAT105940, CPAT19939, CPAT105943, CPAT19940, CPAT19941, CPAT19942, CPAT19943, CPAT19944, CPAT19945, CPAT19948, CPAT105945, CPAT19949, CPAT19950

### SOURCES

Silvester, R J, Martin, C H R & Watson, S 2012 Historic Settlements in Flintshire CPAT report 1142

**C14**

### PHOTOS

-

### ARCHWILIO URL

<http://www.archwilio.org.uk/arch/query/page.php?prn=CPAT123563&dbname=cpat&tbyname=EVENT>

---

**PRN 123124 NAME** Medieval and Post-Medieval Industry, assessment project 2011-12

**NGR SO1048396629 COMMUNITY** Tregynon

**TYPE** Assessment project **YEAR** 2011-12

**ORGANISATION person** Clwyd-Powys Archaeological Trust Hankinson, Britnell and Silvester

### SUMMARY

**DESCRIPTION** Assessment project carried out for Cadw by Clwyd-Powys Archaeological Trust in 2011-12. Consisted of desk-based assessment and limited fieldwork of medieval and early post-medieval industrial sites in east and north-east Wales.

**CROSS REFERENCES** CPAT4508, CPAT4528, CPAT4658, CPAT6269, CPAT6659, CPAT33271, CPAT8245, CPAT57519, CPAT8636, CPAT8713, CPAT17038, CPAT17039, CPAT17040, CPAT17041, CPAT17042, CPAT17043, CPAT17044, CPAT17045, CPAT17046, CPAT17047, CPAT17048, CPAT17049, CPAT104210, CPAT17051, CPAT17052, CPAT17053, CPAT17054, CPAT17055, CPAT17056, CPAT17057, CPAT17058, CPAT17059, CPAT17060, CPAT17061, CPAT17062, CPAT17063, CPAT17064, CPAT17069, CPAT17070, CPAT17071, CPAT17072, CPAT17073, CPAT17074, CPAT17075, CPAT17076, CPAT17077, CPAT17078, CPAT17079, CPAT17802, CPAT102869, CPAT103051, CPAT103098, CPAT103099, CPAT103100, CPAT103215, CPAT103221, CPAT103316, CPAT103366, CPAT103368, CPAT103550, CPAT103552, CPAT103554, CPAT103566, CPAT103641, CPAT103656, CPAT103688, CPAT103689, CPAT103691, CPAT103692, CPAT103695, CPAT103696, CPAT103697, CPAT103698, CPAT103700, CPAT103704, CPAT103705, CPAT103707, CPAT103709, CPAT103711, CPAT103713, CPAT103714, CPAT103717, CPAT103735, CPAT103742, CPAT103757, CPAT103759, CPAT103787, CPAT103797, CPAT103798, CPAT103799, CPAT103827, CPAT103828, CPAT103838, CPAT103844, CPAT103938, CPAT103946, CPAT103983, CPAT103988, CPAT104032, CPAT104123, CPAT104155, CPAT104179, CPAT104181, CPAT104182, CPAT104186, CPAT104189, CPAT104190, CPAT104203, CPAT104207, CPAT104209, CPAT104252, CPAT104314, CPAT104351, CPAT104361, CPAT104385, CPAT104391, CPAT104392, CPAT104393, CPAT104395, CPAT104413, CPAT104416, CPAT104425, CPAT104457, CPAT104458, CPAT104462, CPAT104463, CPAT6445, CPAT37031, CPAT21886, CPAT19540, CPAT72416, CPAT15391, CPAT15392, CPAT37760, CPAT37769, CPAT37780, CPAT37816, CPAT37904, CPAT37914, CPAT39771, CPAT79149, CPAT43208, CPAT71092, CPAT71093, CPAT71260, CPAT71263, CPAT71274, CPAT71278, CPAT71281, CPAT71294, CPAT71526, CPAT71606, CPAT78418, CPAT64547, CPAT64564, CPAT64681, CPAT64682, CPAT64683, CPAT87217, CPAT48161, CPAT68465, CPAT93383, CPAT86319, CPAT58190, CPAT58191, CPAT58192, CPAT58193, CPAT87863, CPAT89526, CPAT89528, CPAT89554, CPAT89682, CPAT89706, CPAT98315, CPAT98316, CPAT98317, CPAT98318, CPAT98361, CPAT98370, CPAT98543, CPAT99079, CPAT99082, CPAT99097, CPAT89114, CPAT89115, CPAT89119, CPAT89267, CPAT60481, CPAT15996, CPAT17080, CPAT23011, CPAT101255, CPAT101272, CPAT102021, CPAT102390, CPAT37853, CPAT71439, CPAT79684, CPAT85916, CPAT56935, CPAT99289, CPAT99300, CPAT8048, CPAT8796, CPAT19164, CPAT19165, CPAT19166, CPAT19167, CPAT19181, CPAT101233, CPAT22212, CPAT26830, CPAT22875, CPAT19570, CPAT19569, CPAT19568, CPAT19571, CPAT19572, CPAT19576, CPAT19577, CPAT19578, CPAT105446, CPAT105447, CPAT105448, CPAT105450, CPAT105451, CPAT105452, CPAT105453, CPAT105454, CPAT105455, CPAT105456, CPAT105457, CPAT35080,

CPAT37032, CPAT19539, CPAT19558, CPAT21954, CPAT70738, CPAT15297, CPAT24193, CPAT24216, CPAT37708, CPAT37712, CPAT37730, CPAT37763, CPAT39728, CPAT39731, CPAT39489, CPAT39495, CPAT39499, CPAT39515, CPAT79110, CPAT79127, CPAT44276, CPAT71056, CPAT71091, CPAT79705, CPAT37176, CPAT61002, CPAT61003, CPAT71608, CPAT71668, CPAT78279, CPAT110293, CPAT64600, CPAT48160, CPAT48605, CPAT67063, CPAT93353, CPAT93518, CPAT58174, CPAT89986, CPAT89992, CPAT97827, CPAT97951, CPAT98307, CPAT98313, CPAT98665, CPAT99035, CPAT99053, CPAT89116, CPAT89117, CPAT774, CPAT17065, CPAT17066, CPAT17067, CPAT17068, CPAT101254, CPAT101664, CPAT101665, CPAT101666, CPAT101667, CPAT101668, CPAT101669, CPAT101670, CPAT101671, CPAT101672, CPAT101673, CPAT101674, CPAT101675, CPAT101676, CPAT101677, CPAT101678, CPAT101679, CPAT102573, CPAT103720, CPAT103755, CPAT104387, CPAT13340, CPAT72000, CPAT37871, CPAT44489, CPAT44490, CPAT44491, CPAT44492, CPAT57689, CPAT58480, CPAT121491, CPAT121492, CPAT121494, CPAT121493, CPAT121499, CPAT121500, CPAT121498, CPAT121495, CPAT121504, CPAT121503, CPAT121505, CPAT121502, CPAT121501, CPAT121496, CPAT121497, CPAT121507, CPAT121506, CPAT121509, CPAT121510, CPAT121508, CPAT121514, CPAT121511, CPAT121513, CPAT121512, CPAT121515, CPAT121516, CPAT121524, CPAT121517, CPAT121518, CPAT121523, CPAT121522, CPAT121521, CPAT121520, CPAT121519, CPAT121525, CPAT121540, CPAT121541, CPAT121542, CPAT121543, CPAT121544, CPAT121545, CPAT121546, CPAT121547, CPAT121548, CPAT121549, CPAT121550, CPAT121551, CPAT121552, CPAT121553, CPAT121554, CPAT121555, CPAT121556, CPAT121557, CPAT121558, CPAT121559, CPAT121560, CPAT121561, CPAT121562, CPAT121563, CPAT121564, CPAT121539, CPAT121530, CPAT121531, CPAT121565, CPAT121566, CPAT121567, CPAT121568, CPAT121569, CPAT121570, CPAT121571, CPAT122213, CPAT121573, CPAT121574, CPAT121527, CPAT121532, CPAT121533, CPAT121538, CPAT121535, CPAT121536, CPAT121537, CPAT121534, CPAT121572, CPAT122206, CPAT122249, CPAT103981, CPAT104346, CPAT122231, CPAT89920, CPAT23483, CPAT8476, CPAT8479, CPAT8430, CPAT122223, CPAT122224, CPAT6115, CPAT17562, CPAT13387, CPAT1782, CPAT16616, CPAT97989, CPAT102769, CPAT18138, CPAT18118, CPAT103795, CPAT19557, CPAT38564, CPAT38565, CPAT5303, CPAT5693, CPAT6201, CPAT6486, CPAT13084, CPAT26809, CPAT38682, CPAT142038, CPAT122219, CPAT122214, CPAT122215, CPAT122216, CPAT122217, CPAT122218, CPAT122241, CPAT101204, CPAT26962, CPAT26964, CPAT26965, CPAT26966, CPAT26974, CPAT26977, CPAT48512, CPAT48748, CPAT141998, CPAT2381, CPAT21707, CPAT21784, CPAT21786, CPAT21880, CPAT23504, CPAT26589, CPAT26598, CPAT26599, CPAT26820, CPAT48806, CPAT54051, CPAT57529, CPAT65420, CPAT65424, CPAT77961, CPAT77962, CPAT77968, CPAT105116, CPAT123303, CPAT101473, CPAT72490, CPAT64049, CPAT141999, CPAT71023, CPAT32520, CPAT32618, CPAT7569, CPAT6999, CPAT31477, CPAT32372, CPAT32476, CPAT7614, CPAT16048, CPAT128660, CPAT120443, CPAT120447, CPAT102388, CPAT1253, CPAT169, CPAT105808, CPAT13341, CPAT119824, CPAT37870, CPAT6250, CPAT49112, CPAT72639, CPAT104414, CPAT101243, CPAT102789, CPAT102790, CPAT102797, CPAT102798, CPAT102866, CPAT119875, CPAT121526, CPAT122207, CPAT122210, CPAT122225, CPAT122226, CPAT122227, CPAT17814, CPAT121528, CPAT125093, CPAT102786, CPAT25063, CPAT101690, CPAT100340, CPAT25917, CPAT37874, CPAT104019, CPAT102395, CPAT104014, CPAT103805, CPAT18319, CPAT43123, CPAT55, CPAT122232, CPAT122233, CPAT122234, CPAT103437, CPAT64697, CPAT37118, CPAT15998, CPAT17014, CPAT17015, CPAT122242, CPAT122243, CPAT122244, CPAT122245, CPAT122246, CPAT122247, CPAT122248, CPAT39909, CPAT80311, CPAT89924, CPAT37755, CPAT34296, CPAT10915, CPAT101916, CPAT37741, CPAT37740, CPAT32379, CPAT15420, CPAT19085, CPAT19086, CPAT35616, CPAT35617, CPAT37840, CPAT78527, CPAT80610, CPAT93330, CPAT102059, CPAT103514, CPAT142043, CPAT121575, CPAT121576, CPAT121577, CPAT121578, CPAT121579, CPAT121580, CPAT121581, CPAT121582, CPAT121583, CPAT121584, CPAT121585, CPAT121586, CPAT121587, CPAT121589, CPAT121590, CPAT122187, CPAT122188, CPAT122189, CPAT122190, CPAT122191, CPAT122192, CPAT122193, CPAT122194, CPAT122195, CPAT122196, CPAT122197, CPAT122198, CPAT122199, CPAT122200, CPAT122201, CPAT122202, CPAT122203, CPAT122204, CPAT122205, CPAT122212, CPAT122220, CPAT122221, CPAT122222, CPAT122228, CPAT122229, CPAT122230, CPAT122236, CPAT122237, CPAT122238, CPAT122239, CPAT17026, CPAT17032, CPAT19590, CPAT105054, CPAT122240, CPAT19087, CPAT122208, CPAT122209, CPAT122211, CPAT77742

## SOURCES

Hankinson, R 2012 Medieval and Post-Medieval Industry: Scheduling Recommendations CPAT report 1145  
 Hankinson, R, Britnell, B & Silvester, R J 2012 Medieval and Early Post-Medieval Industry in East and North-East Wales: Scheduling Enhancement Programme CPAT 1144

## C14

## PHOTOS

## ARCHWILIO URL

<http://www.archwilio.org.uk/arch/query/page.php?prn=CPAT123124&dbname=cpat&tbnam=EVENT>

**PRN** 141996 **NAME** Medieval and Post-Medieval Industry, desk based assessment 2011-12

**NGR** SO1048396629 **COMMUNITY** Tregynon

**TYPE** DESK BASED ASSESSMENT **YEAR** 2011-12

**ORGANISATION** person Clwyd-Powys Archaeological Trust Hankinson, Britnell and Silvester

**SUMMARY** In 2011-12, as part of a Cadw-funded scheduling enhancement project, the Clwyd-Powys Archaeological Trust carried out a desk-based assessment of medieval and early post-medieval industrial sites in east



and north-east Wales in order to enhance the Historic Environment Record and to identify sites of sufficient value to merit their proposal for designation as Scheduled Monuments. Over 600 previously recorded and new sites were identified.

**DESCRIPTION** Desk-based assessment of medieval and early post-medieval industrial sites in east and north-east Wales.

**CROSS REFERENCES** CPAT121546, CPAT4508, CPAT4528, CPAT4658, CPAT6269, CPAT6659, CPAT33271, CPAT8245, CPAT57519, CPAT8636, CPAT8713, CPAT17038, CPAT17039, CPAT17040, CPAT17041, CPAT17042, CPAT17043, CPAT17044, CPAT17045, CPAT17046, CPAT17047, CPAT17048, CPAT17049, CPAT104210, CPAT17051, CPAT17052, CPAT17053, CPAT17054, CPAT17055, CPAT17056, CPAT17057, CPAT17058, CPAT17059, CPAT17060, CPAT17061, CPAT17062, CPAT17063, CPAT17064, CPAT17069, CPAT17070, CPAT17071, CPAT17072, CPAT17073, CPAT17074, CPAT17075, CPAT17076, CPAT17077, CPAT17078, CPAT17079, CPAT17802, CPAT102869, CPAT103051, CPAT103098, CPAT103099, CPAT103100, CPAT103215, CPAT103221, CPAT103316, CPAT103366, CPAT103368, CPAT103550, CPAT103552, CPAT103554, CPAT103566, CPAT103641, CPAT103656, CPAT103688, CPAT103689, CPAT103691, CPAT103692, CPAT103695, CPAT103696, CPAT103697, CPAT103698, CPAT103700, CPAT103704, CPAT103705, CPAT103707, CPAT103709, CPAT103711, CPAT103713, CPAT103714, CPAT103717, CPAT103735, CPAT103742, CPAT103757, CPAT103759, CPAT103787, CPAT103797, CPAT103798, CPAT103799, CPAT103827, CPAT103828, CPAT103838, CPAT103844, CPAT103938, CPAT103946, CPAT103983, CPAT103988, CPAT104032, CPAT104123, CPAT104155, CPAT104179, CPAT104181, CPAT104182, CPAT104186, CPAT104189, CPAT104190, CPAT104203, CPAT104207, CPAT104209, CPAT104252, CPAT104314, CPAT104351, CPAT104361, CPAT104385, CPAT104391, CPAT104392, CPAT104393, CPAT104395, CPAT104413, CPAT104416, CPAT104425, CPAT104457, CPAT104458, CPAT104462, CPAT104463, CPAT6445, CPAT37031, CPAT21886, CPAT19540, CPAT72416, CPAT15391, CPAT15392, CPAT37760, CPAT37769, CPAT37780, CPAT37816, CPAT37904, CPAT37914, CPAT39771, CPAT79149, CPAT43208, CPAT71092, CPAT71093, CPAT71260, CPAT71263, CPAT71274, CPAT71278, CPAT71281, CPAT71294, CPAT71526, CPAT71606, CPAT78418, CPAT64547, CPAT64564, CPAT64681, CPAT64682, CPAT64683, CPAT87217, CPAT48161, CPAT68465, CPAT93383, CPAT86319, CPAT58190, CPAT58191, CPAT58192, CPAT58193, CPAT87863, CPAT89526, CPAT89528, CPAT89554, CPAT89682, CPAT89706, CPAT98315, CPAT98316, CPAT98317, CPAT98318, CPAT98361, CPAT98370, CPAT98543, CPAT99079, CPAT99082, CPAT99097, CPAT89114, CPAT89115, CPAT89119, CPAT89267, CPAT60481, CPAT15996, CPAT17080, CPAT23011, CPAT101255, CPAT101272, CPAT102021, CPAT102390, CPAT37853, CPAT71439, CPAT79684, CPAT85916, CPAT56935, CPAT99289, CPAT99300, CPAT8048, CPAT8796, CPAT19164, CPAT19165, CPAT19166, CPAT19167, CPAT19181, CPAT101233, CPAT22212, CPAT26830, CPAT22875, CPAT19570, CPAT19569, CPAT19568, CPAT19571, CPAT19572, CPAT19576, CPAT19577, CPAT19578, CPAT105446, CPAT105447, CPAT105448, CPAT105450, CPAT105451, CPAT105452, CPAT105453, CPAT105454, CPAT105455, CPAT105456, CPAT105457, CPAT35080, CPAT37032, CPAT19539, CPAT19558, CPAT21954, CPAT70738, CPAT15297, CPAT24193, CPAT24216, CPAT37708, CPAT37712, CPAT37730, CPAT37763, CPAT39728, CPAT39731, CPAT39489, CPAT39495, CPAT39499, CPAT39515, CPAT79110, CPAT79127, CPAT44276, CPAT71056, CPAT71091, CPAT79705, CPAT37176, CPAT61002, CPAT61003, CPAT71608, CPAT71668, CPAT78279, CPAT110293, CPAT64600, CPAT48160, CPAT48605, CPAT67063, CPAT93353, CPAT93518, CPAT58174, CPAT89986, CPAT89992, CPAT97827, CPAT97951, CPAT98307, CPAT98313, CPAT98665, CPAT99035, CPAT99053, CPAT89116, CPAT89117, CPAT774, CPAT17065, CPAT17066, CPAT17067, CPAT17068, CPAT101254, CPAT101664, CPAT101665, CPAT101666, CPAT101667, CPAT101668, CPAT101669, CPAT101670, CPAT101671, CPAT101672, CPAT101673, CPAT101674, CPAT101675, CPAT101676, CPAT101677, CPAT101678, CPAT101679, CPAT102573, CPAT103720, CPAT103755, CPAT104387, CPAT13340, CPAT72000, CPAT37871, CPAT44489, CPAT44490, CPAT44491, CPAT44492, CPAT57689, CPAT58480, CPAT121491, CPAT121492, CPAT121494, CPAT121493, CPAT121499, CPAT121500, CPAT121498, CPAT121495, CPAT121504, CPAT121503, CPAT121505, CPAT121502, CPAT121501, CPAT121496, CPAT121497, CPAT121507, CPAT121506, CPAT121509, CPAT121510, CPAT121508, CPAT121514, CPAT121511, CPAT121513, CPAT121512, CPAT121515, CPAT121516, CPAT121524, CPAT121517, CPAT121518, CPAT121523, CPAT121522, CPAT121521, CPAT121520, CPAT121519, CPAT121525, CPAT121540, CPAT121541, CPAT121542, CPAT121543, CPAT121544, CPAT121545, CPAT121555, CPAT121554, CPAT121553, CPAT121552, CPAT121551, CPAT121547, CPAT121548, CPAT121549, CPAT121550, CPAT121532, CPAT121527, CPAT121574, CPAT121573, CPAT122213, CPAT121571, CPAT121570, CPAT121569, CPAT121568, CPAT121567, CPAT121566, CPAT121565, CPAT121531, CPAT121530, CPAT121539, CPAT121564, CPAT121563, CPAT121562, CPAT121561, CPAT121556, CPAT121557, CPAT121558, CPAT121559, CPAT121560, CPAT121537, CPAT121536, CPAT121535, CPAT121538, CPAT121533, CPAT121534, CPAT121572, CPAT122249, CPAT122206, CPAT103981, CPAT104346, CPAT122231, CPAT89920, CPAT23483, CPAT8476, CPAT8479, CPAT8430, CPAT122223, CPAT122224, CPAT6115, CPAT17562, CPAT13387, CPAT1782, CPAT16616, CPAT97989, CPAT102769, CPAT18138, CPAT18118, CPAT103795, CPAT19557, CPAT38564, CPAT38565, CPAT5303, CPAT5693, CPAT6201, CPAT6486, CPAT13084, CPAT26809, CPAT38682, CPAT142038, CPAT122219, CPAT122214, CPAT122215, CPAT122216, CPAT122217, CPAT122218, CPAT122241, CPAT101204, CPAT26962, CPAT26964, CPAT26965, CPAT26966, CPAT26974, CPAT26797, CPAT48512, CPAT48748, CPAT141998, CPAT2381, CPAT21707, CPAT21784, CPAT21786, CPAT21880, CPAT23504, CPAT26589, CPAT26598, CPAT26599, CPAT26820, CPAT48806, CPAT54051, CPAT57529, CPAT65420, CPAT65424, CPAT77961, CPAT77962, CPAT77968, CPAT105116, CPAT123303, CPAT101473, CPAT72490, CPAT64049, CPAT141999, CPAT71023, CPAT32520, CPAT32618, CPAT7569, CPAT6999, CPAT31477, CPAT32372, CPAT32476, CPAT7614, CPAT16048, CPAT128660, CPAT120443, CPAT120447, CPAT102388, CPAT1253, CPAT169, CPAT105808, CPAT13341, CPAT119824, CPAT37870, CPAT6250, CPAT49112, CPAT72639, CPAT104414, CPAT101243, CPAT102789, CPAT102790, CPAT102797, CPAT102798, CPAT102866, CPAT119875, CPAT121526, CPAT122207, CPAT122210, CPAT122225, CPAT122226, CPAT122227, CPAT17814, CPAT121528, CPAT125093, CPAT102786, CPAT25063, CPAT101690, CPAT100340, CPAT25917, CPAT37874, CPAT104019, CPAT102395, CPAT104014, CPAT103805, CPAT18319, CPAT43123, CPAT55, CPAT122232, CPAT122233, CPAT122234, CPAT103437, CPAT64697, CPAT37118, CPAT15998, CPAT17014, CPAT17015, CPAT122242, CPAT122243, CPAT122244, CPAT122245,

CPAT122246, CPAT122247, CPAT122248, CPAT39909, CPAT80311, CPAT89924, CPAT37755, CPAT34296, CPAT101915, CPAT101916, CPAT37741, CPAT37740, CPAT32379, CPAT15420, CPAT19085, CPAT19086, CPAT35616, CPAT35617, CPAT37840, CPAT78527, CPAT80610, CPAT93330, CPAT102059, CPAT103514, CPAT142043, CPAT121575, CPAT121576, CPAT121577, CPAT121578, CPAT121579, CPAT121580, CPAT121581, CPAT121582, CPAT121583, CPAT121584, CPAT121585, CPAT121586, CPAT121587, CPAT121589, CPAT121590, CPAT122187, CPAT122188, CPAT122189, CPAT122190, CPAT122191, CPAT122192, CPAT122193, CPAT122194, CPAT122195, CPAT122196, CPAT122197, CPAT122198, CPAT122199, CPAT122200, CPAT122201, CPAT122202, CPAT122203, CPAT122204, CPAT122205, CPAT122212, CPAT122220, CPAT122221, CPAT122222, CPAT122228, CPAT122229, CPAT122230, CPAT122236, CPAT122237, CPAT122238, CPAT122239, CPAT17026, CPAT17032, CPAT19590, CPAT105054, CPAT122240, CPAT19087, CPAT122208, CPAT122209, CPAT122211, CPAT77742

## SOURCES

Hankinson, R, Britnell, B & Silvester, R J 2012 Medieval and Early Post-Medieval Industry in East and North-East Wales: Scheduling Enhancement Programme CPAT 1144

## C14

## PHOTOS

## ARCHWILIO URL

<http://www.archwilio.org.uk/arch/query/page.php?prn=CPAT141996&dbname=cpat&tname=EVENT>

---

**PRN** 115440 **NAME** Ports and Harbours in North-east Wales, assessment project 2007

**NGR** SJ1478053101 **COMMUNITY** Llanfair Dyffryn Clwyd

**TYPE** Assessment project **YEAR** 2007

**ORGANISATION** person Clwyd-Powys Archaeological Trust Nigel Jones

## SUMMARY -

**DESCRIPTION** Assessment project looking at Ports and Harbours on the north-east Wales coast in 2006-2007, as part of a Cadw sponsored Pan-Wales project.

**CROSS REFERENCES** CPAT19100, CPAT102395, CPAT102483, CPAT102875, CPAT103601, CPAT103603, CPAT103605, CPAT103674, CPAT103747, CPAT103918, CPAT103920, CPAT103980, CPAT103981, CPAT103985, CPAT104002, CPAT104014, CPAT104031, CPAT104035, CPAT106396, CPAT26553, CPAT26554, CPAT26555, CPAT26556, CPAT26557, CPAT26558, CPAT26562, CPAT26563, CPAT26564, CPAT26565, CPAT26566, CPAT26567, CPAT26572, CPAT26956, CPAT12000, CPAT26197, CPAT100325, CPAT100332, CPAT102031, CPAT102034, CPAT26577, CPAT34212, CPAT34216, CPAT34230, CPAT34231, CPAT34240, CPAT34241, CPAT34242, CPAT34243, CPAT34246, CPAT34247, CPAT34248, CPAT34250, CPAT34251, CPAT34253, CPAT34254, CPAT34255, CPAT34256, CPAT34263, CPAT34264, CPAT34265, CPAT34266, CPAT34267, CPAT34268, CPAT34269, CPAT34270, CPAT34273, CPAT34274, CPAT34275, CPAT34276, CPAT34277, CPAT34281, CPAT34282, CPAT34271, CPAT34284, CPAT34285, CPAT34286, CPAT34287, CPAT34288, CPAT34291, CPAT34292, CPAT34296, CPAT34301, CPAT37733, CPAT37740, CPAT37741, CPAT37756, CPAT37772, CPAT37781, CPAT37782, CPAT37789, CPAT37792, CPAT37799, CPAT37807, CPAT37812, CPAT37825, CPAT37826, CPAT37847, CPAT37848, CPAT37852, CPAT37853, CPAT37874, CPAT37959, CPAT39811, CPAT39812, CPAT39813, CPAT39816, CPAT39817, CPAT39818, CPAT39819, CPAT72363, CPAT43147, CPAT43148, CPAT43149, CPAT43150, CPAT43151, CPAT43152, CPAT43154, CPAT43155, CPAT41074, CPAT41075, CPAT81547, CPAT81548, CPAT81549, CPAT81550, CPAT87842, CPAT87846, CPAT87848, CPAT87850, CPAT87851, CPAT87852, CPAT87972, CPAT87999, CPAT89572, CPAT83015, CPAT83014, CPAT83016, CPAT83017, CPAT83018, CPAT83019, CPAT83020, CPAT83022, CPAT83023, CPAT83024, CPAT83025, CPAT83027, CPAT83028, CPAT83029, CPAT83030, CPAT83031, CPAT83032, CPAT83033, CPAT83034, CPAT83035, CPAT83036, CPAT83037, CPAT83038, CPAT83039, CPAT83040, CPAT83041, CPAT83021, CPAT37739, CPAT83026, CPAT83052, CPAT83053, CPAT83054, CPAT83055, CPAT83056, CPAT83072, CPAT83514, CPAT83515, CPAT83516, CPAT83517, CPAT83518, CPAT83519, CPAT83520, CPAT83522, CPAT83521, CPAT83523, CPAT83524, CPAT83525, CPAT83526, CPAT83527, CPAT83528, CPAT83529, CPAT83530, CPAT83531, CPAT83532, CPAT83534, CPAT83535, CPAT83536, CPAT83537, CPAT83538, CPAT83540, CPAT83539, CPAT83541, CPAT83542, CPAT83543, CPAT83544, CPAT83076, CPAT83077, CPAT83080, CPAT83079, CPAT83546, CPAT83547, CPAT83548, CPAT83549, CPAT83550, CPAT83083, CPAT83551, CPAT83552, CPAT83553, CPAT83554, CPAT83082, CPAT83074, CPAT83075, CPAT83073, CPAT83555, CPAT83556, CPAT83557, CPAT83558, CPAT83559, CPAT83560, CPAT83561, CPAT83562

## SOURCES

Jones, N W 2006 Ports and Harbours in North-East Wales: Interim Project Report CPAT report 769

Jones, N.W. & Owen, W.J. 2007 Ports and Harbours in North-east Wales: Final Project Report CPAT report 837

## C14

**PHOTOS****ARCHWILIO URL**

<http://www.archwilio.org.uk/arch/query/page.php?prn=CPAT115440&dbname=cpat&tbnam=EVENT>

---

**PRN** 140141 **NAME** St Mary's Churchyard, Phase II, Flint

**NGR** SJ2434273010 **COMMUNITY** Flint

**TYPE WATCHING BRIEF YEAR** 2016

**ORGANISATION person** Clwyd-Powys Archaeological Trust (CPAT) Davies, I

**SUMMARY** Trenching to the north of the church revealed three previously unrecorded graves, one of which was excavated in order to prevent it being damaged by the groundworks

**DESCRIPTION -**

**CROSS REFERENCES** CPAT100329, CPAT16778, CPAT16988

**SOURCES**

Logan, W. 2016 Phase 2, St Mary's Churchyard, Flint. CPAT Report 1460 1460

**C14**

**PHOTOS**

4239-0001, 4239-0002, 4239-0003, 4239-0004, 4239-0005, 4239-0006, 4239-0007, 4239-0008, 4239-0009, 4239-0010, 4239-0011, 4239-0012, 4239-0013, 4239-0014, 4239-0015, 4239-0016, 4239-0017, 4239-0018, 4239-0019, 4239-0020, 4239-0021, 4239-0022, 4239-0023, 4239-0024, 4239-0025, 4239-0026, 4239-0027, 4239-0028, 4239-0029, 4239-0030, 4239-0031, 4239-0032, 4239-0033, 4239-0034, 4239-0035, 4239-0036, 4239-0037, 4239-0038, 4239-0039, 4239-0040, 4239-0041, 4239-0042, 4239-0043, 4239-0044

**ARCHWILIO URL**

<http://www.archwilio.org.uk/arch/query/page.php?prn=CPAT140141&dbname=cpat&tbnam=EVENT>

---

*AM - 07.12.18 (11:07) - HTML file produced from CPAT HER, CPAT file number 1285.*

*Clwyd-Powys Archaeological Trust, 41 Broad Street, Welshpool, SY21 7RR.*

*tel (01938) 553670, fax (01938) 552179, email [her@cpat.org.uk](mailto:her@cpat.org.uk), website [www.cpat.org.uk](http://www.cpat.org.uk)*

Archaeological data, from the Regional Historic Environment Record, supplied by The Clwyd-Powys Archaeological Trust in partnership with Local Authorities, Cadw and the partners of ENDEX CPAT, 2014.

Please note that the sites listed above are only the sites of which we are aware at the current time and there may be others that have yet to be discovered or recorded.

While the Regional Historic Environment Record contains information on all of the following, we do not hold the definitive data set for Listed Buildings, Scheduled Ancient Monuments, Registered Parks and Gardens or Registered Historic Landscapes, and it is recommended that you contact Cadw to ensure you have the most up to date data for these monuments - particularly if you require digital polygons showing the full extents of Registered or Scheduled areas. Similarly, there may also be additional sites in the area in the National Monuments Record of Wales, held by the Royal Commission on the Ancient and Historical Monuments of Wales, and again you are advised to contact them directly to obtain such information.

If your enquiry relates to a commercial development, and if you haven't already done so, please contact Mr Mark Walters ([markwalters@cpat.org.uk](mailto:markwalters@cpat.org.uk)), the Development Control Archaeologist for Clwyd and Powys who will provide further advice regarding best practice in mitigating against damage to any archaeological or historical remains which might exist within the area of the proposed works.

Enquirers are also expected to provide a copy (paper or digital) of any document or published report that makes use of information obtained from the HER for incorporation into the record.

Enquirers are requested to include the following acknowledgement in any document or published report that makes use of information obtained from the HER: - *Information obtained from the Regional Historic Environment Record curated by the Clwyd-Powys Archaeological Trust.*





# *Archaeology Wales*

## **Appendix II**

### **Written Scheme of Investigation**

**WRITTEN SCHEME OF INVESTIGATION**

**FOR AN ARCHAEOLOGICAL**

**DESK-BASED ASSESSMENT**

**AT SITE OF THE FORMER SOCIAL CLUB,**

**EARL STREET, FLINT**

**Prepared for:**  
**Munro Associates**

**Project No: 2637**

**July 2018**



*Archaeology Wales Limited*  
*The Reading Room, Town Hall, Great Oak Street*  
*Llanidloes, Powys SY18 6BN*  
*Tel: +44 (0) 1686 440371*  
*Email: admin@arch-wales.co.uk*

<b>Contents</b>	<b>Page</b>
<i>Summary</i> .....	3
<b>1. Introduction and planning background</b> .....	<b>3</b>
<b>2. Development Details &amp; Site Description</b> .....	<b>4</b>
<b>3. Site Specific Objectives</b> .....	<b>4</b>
<b>4. The proposed archaeological work</b> .....	<b>5</b>
<b>5. Method Statement for a Detailed Desk Based Assessment (Stage 1)</b> .....	<b>5</b>
<b>6. The Site Visit (Stage 2)</b> .....	<b>6</b>
<b>7. The production of an illustrated report and the deposition of the site archive</b>	<b>6</b>
<b>8. Staff</b> .....	<b>8</b>
<b>Additional Considerations</b> .....	<b>8</b>
<b>9. Health and Safety</b> .....	<b>8</b>
9.1. Risk assessment .....	8
9.2. Other guidelines .....	9
<b>10. Insurance</b> .....	<b>9</b>
<b>11. Quality Control</b> .....	<b>9</b>
11.1. Professional standards .....	9
11.2. Project tracking .....	9
<b>12. Arbitration</b> .....	<b>9</b>
<b>13. References</b> .....	<b>9</b>

Figure 1. Site location

## Summary

*This Written Scheme of Investigation (WSI) details the proposal for an archaeological Desk Based Assessment and Site Visit associated with the proposed erection of a residential building at site of the former Social Club at Earl Street, Flint, centred on SJ 24258 73161. It has been prepared by Archaeology Wales Ltd for Munro Associates prior to the proposed submission of a planning application.*

*Flint is an excellent example of a thirteenth-century fortified implanted town in Wales. Flint's medieval symmetrical street pattern survived intact until the 1960s when redevelopment reshaped areas within the town. A trenching evaluation carried out in 2015 by AW showed that domestic deposits and features within the central Earls Lea area are likely to date from the foundation of Flint in the late thirteenth-century. Tentative evidence was also discovered for features that may pre-date this period. The evaluation also demonstrated that, despite considerable nineteenth and twentieth century disturbance in the south-western corner of the old town, the inner medieval defensive rampart and ditch survive adjacent to, and possibly under, Coleshill Street.*

*All work will be undertaken in accordance with the standards and guidelines of the Chartered Institute for Archaeologists (2014).*

## 1. Introduction and planning background

This WSI details the proposal for an archaeological Desk Based Assessment and Site Visit to be undertaken in association with the proposed development of residential building at site of the former Social Club at Earl Street, Flint, centred on SJ 24258 73161 (Figure 1).

Flint is an excellent example of a thirteenth-century fortified implanted town in Wales. Flint's medieval symmetrical street pattern survived intact until the 1960s when redevelopment reshaped areas within the town. A trenching evaluation carried out in 2015 by AW showed that domestic deposits and features within the central Earls Lea area are likely to date from the foundation of Flint in the late thirteenth-century. Tentative evidence was also discovered for features that may pre-date this period. The evaluation also demonstrated that, despite considerable nineteenth and twentieth century disturbance in the south-western corner of the old town, the inner medieval defensive rampart and ditch survive adjacent to, and possibly under, Coleshill Street (see Pitt 2015).



This WSI has been prepared by Dr Irene Garcia Rovira, Project Manager, Archaeology Wales Ltd (henceforth - AW) at the request of Munro Associates.

The methodology set out in this WSI has been agreed with CPAT-DC in its capacity as archaeological advisors to Flint Town Council. CPAT-DC has recommended that an archaeological Desk Based Assessment and Site Visit of the development site is undertaken prior to the submission of a planning application to assess the impact of the proposed development on the archaeological resource.

All work will conform to the Standard and Guidance for Archaeological Desk Based Assessment (CIfA 2014) and be undertaken by suitably qualified staff to the highest professional standards. AW is a Registered Organisation with the CIfA.

## **2. Development Details & Site Description**

The site of the former Sports and Social Club is located in Earl Street. The latter is predominantly residential on the north side with a series of terraces built close to the back edge of the pavement. The proposed development site comprises c. 1730 square meters of land currently occupied by overgrown vegetation. The topography oscillates between 8 to 10m AOD (Figure 1).

The underlying geology is defined by the Pennine Middle Coal Measure Formation formed during the Carboniferous Period, comprising sandstone, siltstone and mudstone. The superficial soils are Till, Devensian-Diamicton formed during the Quaternary Period (BGS 2018).

## **3. Objectives**

The primary objective will be to assess the impact of the development proposals on the historic environment by means of a Desk Based Assessment and Site Visit. This will help inform future decision making, design solutions and potential mitigation strategies. The aim will be to make full and effective use of existing information in establishing the archaeological significance of the site, to elucidate the presence or absence of archaeological material, its character, distribution, extent, condition and relative significance.

The work will include a comprehensive assessment of regional context within which the archaeological evidence rests and will aim to highlight any relevant research issues within national and regional research frameworks.

The work will result in a report that will provide information of sufficient detail to allow informed planning decisions to be made which can safeguard the archaeological resource. Preservation *in situ* will be advocated where at all possible, but where engineering or other factors result in loss of archaeological deposits, preservation by record will be recommended.

#### **4. The proposed archaeological work**

The aim of the work will be to establish and make available information about the archaeological resource existing on the site. The work will include the following elements:

- Desk Based Assessment (Stage 1)
- A site visit (Stage 2)
- The production of an illustrated report (Stage 3)

#### **5. Method Statement for a Detailed Desk Based Assessment (Stage 1)**

The assessment will consider the following:

a) The nature, extent and degree of survival of archaeological sites, structures, deposits and landscapes within the study area through assessment of various readily available primary sources:

1. Collation and assessment of all relevant information held in the regional HER, including listed building records, within a 0.5km radius of the assessment area boundary.
2. Assessment of all available excavation report and archives including unpublished and unprocessed material affecting the site and its setting.
3. Assessment of all relevant extant aerial photographic (AP) evidence. This will include those held by the regional HER, the RCAHMW, Aberystwyth, and the Central Register of Air Photography for Wales (Cardiff).
4. All sources indexed in the County Archive
5. Heritage Gateway sources
6. Records held by the developer e.g. bore hole logs, geological/geomorphological information, aerial photographs, maps, plans
7. Map regression analysis using all relevant cartographic sources e.g. All editions of the Ordnance Survey County Series, Tithe and early estate maps (as available).

8. Place name evidence
9. Internet sourced satellite imagery
10. Historic documents (e.g. Charters, registers, estate papers).

b) The significance of any remains in their context both regionally and nationally and in light of the findings of the desk-based study.

## **6. The Site Visit (Stage 2)**

The site visit will be a visual walked search of the entire development area. The ground surface will be visually inspected for all earthworks, structures and finds. The location of any environmental archaeological deposits, or areas which may have a potential for such deposits, will also be taken into account along with the more traditional 'visible' archaeology. All located sites or finds will be accurately fixed by means of GPS. Each individual find or site location will have an accurate NGR reference attached. Where a close cluster of related features is identified a single NGR for the centre of the cluster will be used, and each constituent feature separately described in the text.

The character, function, condition, vulnerability, potential dating and relationship to other features of each identified site or find will be described fully. The importance of the site or find will be assessed in terms of local, regional or national significance.

A sketch survey of each identified site layout will be made with accompanying metric measurements.

Written, drawn and photographic records of an appropriate level of detail will be maintained throughout the course of the project. Digital photographs, including metric scales, will be taken using cameras with resolutions of 14 mega pixels or above. Photographs will be taken in RAW format.

Illustrations will be drawn to a scale of 1:50, 1:20 and 1:10 as required, and these will be related to Ordnance Survey datum and published boundaries where appropriate.

## **7. The production of an illustrated report and the deposition of the site archive (Stage 3)**

A report will be produced which synthesises the results of stages 1 and 2 and thereby assesses the total archaeological resource within the development area.

The results will be presented in such a way that data and supporting text are readily cross-referenced. The regional HER Officer will be contacted to ensure that any sites or monuments not previously recorded in the HER are given a Primary Record Number (PRN) and that data structure is compatible with the HER. The historical development of the site will be presented in phased maps and plans comprising clearly, the outline of the site.

Within the report an attempt will be made to indicate areas of greater or lesser archaeological significance and the sites will be ranked in level of overall archaeological importance (locally, regionally and nationally).

All relevant aerial photographs and historic maps will be included and be fully referenced. Any site photographs included in the report will be appropriately captioned and clearly located on a suitably scaled site plan.

The report will be used to inform future decision making regarding further stages of archaeological work (Field Evaluation, Watching Brief etc), the development construction and processes used.

The report will specifically include the following:

1. a copy of the design brief
2. a location plan
3. all identified sites plotted on an appropriately scaled plan of the proposal site
4. a gazetteer of all located sites and finds with full dimensional and descriptive detail including grid reference and period

The resulting digital report will be submitted to Manro Associates, and to the Development Control Archaeologist at Clwyd-Powys Archaeological Trust (Mark Walters mark.walters@cpat.org.uk). On approval the final report will be submitted in high resolution PDF format to the Historic Environment Record Officer (Gary Duckers gary.duckers@cpat.org.uk ), Clwyd-Powys Archaeological Trust for inclusion within the Historic Environment Record.

Any further stages of archaeological work, after the submission of the report for stages one and two outlined above, will be the subject of an additional CPAT curatorial brief against which a further AW specification will be drawn up.

### ***The site archive***

A project archive will be prepared in accordance with the National Monuments Record agreed structure and be deposited with the National Monuments Records, held and maintained by the RCAHMW, Aberystwyth, on completion of site analysis and report

production. A copy of the digital archive only will also be lodged with the Historic Environment Record, Clwyd-Powys Archaeological Trust.

The site archive will conform to the guidelines set out in 'The National Standard and Guidance to Best Practice for Collecting and Depositing Archaeological Archives in Wales 2017' (National Panel for Archaeological Archives in Wales 2017); the guidelines described in Management of Research Projects in the Historic Environment (MoRPHE), Historic England 2006, and the ClfA's Standard and Guidance for the creation, compilation, transfer and deposition of archaeological archives (ClfA, 2014c).

Although there may be a period during which client confidentiality will need to be maintained, the report and the archive will be deposited not later than six months after completion of the work.

Other significant digital data generated by the survey (ie AP plots, EDM surveys, CAD drawings, GIS maps, etc) will be presented as part of the report on a CD/DVD. The format of this presented data will be agreed with the curator in advance of its preparation.

## **8. Staff**

The project will be managed by Dr Irene Garcia Rovira (AW Project Manager) and the fieldwork undertaken by Kate Pitt (Archaeology Wales). Any alteration to staffing before or during the work will be brought to the attention of CPAT-DC and the client.

## **Additional Considerations**

### **9. Health and Safety**

#### **9.1. Risk assessment**

Prior to the commencement of work AW will carry out and produce a formal Health and Safety Risk Assessment in accordance with *The Management of Health and Safety Regulations 1992*. A copy of the risk assessment will be kept on site and be available for inspection on request. A copy will be sent to the client (or their agent as necessary) for their information. All members of AW staff will adhere to the content of this document.



## 9.2. Other guidelines

AW will adhere to best practice with regard to Health and Safety in Archaeology as set out in the FAME (Federation of Archaeological Managers and Employers) health and safety manual *Health and Safety in Field Archaeology (2002)*.

## 10. Insurance

AW is fully insured for this type of work, and holds Insurance with Aviva Insurance Ltd and Hiscox Insurance Company Limited through Towergate Insurance. Full details of these and other relevant policies can be supplied on request.

## 11. Quality Control

### 11.1. Professional standards

AW works to the standards and guidance provided by the *Chartered Institute for Archaeologists*. AW fully recognise and endorse the Chartered Institute for Archaeologists' *Code of Conduct*, *Code of Approved Practice for the Regulation of Contractual Arrangements in Field Archaeology* and the *Standard and Guidance for archaeological watching briefs* currently in force. All employees of AW, whether corporate members of the Chartered Institute for Archaeologists or not, are expected to adhere to these Codes and Standards during their employment.

### 11.2. Project tracking

The designated AW manager will monitor all projects in order to ensure that agreed targets are met without reduction in quality of service.

## 12. Arbitration

Disputes or differences arising in relation to this work shall be referred for a decision in accordance with the Rules of the Chartered Institute of Arbitrators' *Arbitration Scheme for the Institute for Archaeologists* applying at the date of the agreement.

## 13. References

CIfA 2014. *Standard and Guidance for Desk-Based-Assessment*.

CIfA 2014. *Standard and Guidance for Creation, compilation, transfer and deposition of archaeological archives.*

FMMAGW 2017. *The National Standard and Guidance to Best Practice for Collecting and Depositing Archaeological Archives in Wales.*

HE 2017. *Management of Research Projects in the Historic Environment (Morphe).*

British Geological Viewer:

<http://mapapps.bgs.ac.uk/geologyofbritain/home.html>

(consulted on 11.7.18)



# *Archaeology Wales*

## **Appendix III**

### **Archive Cover Sheet**

## ARCHIVE COVER SHEET

### Former Social Club, Earl Street, Flint

Site Name:	Earl Street, Flint
Site Code:	ESF/18/DBA
PRN:	
NPRN:	-
SAM:	-
Other Ref No:	
NGR:	SJ 24258 73161
Site Type:	Brown-field
Project Type:	Desk Based Assessment
Project Manager:	Irene Garcia Rovira (AW)
Project Dates:	July 2018
Categories Present:	Report, photographs, maps, plans
Location of Original Archive:	AW
Location of duplicate Archives:	RCAHMW
Number of Finds Boxes:	-
Location of Finds:	-
Museum Reference:	-
Copyright:	AW
Restrictions to access:	None



# *Archaeology Wales*

**Archaeology Wales Limited**

The Reading Room, Town Hall, Llanidloes, SY18 6BN

**Tel: +44 (0) 1686 440371**

Email: [admin@arch-wales.co.uk](mailto:admin@arch-wales.co.uk)

Company Directors: Mark Houston MCifA & Jill Houlston

Company Registered No. 7440770 (England & Wales)

Registered Office: Morgan Griffiths LLP, Cross Chambers

9 High Street, Newtown, Powys, SY16 2NY