

# *Archaeology Wales*

## **Llanelly House, Llanelli, Carmarthenshire**

### **Part 2 Appendix I - Figures & Illustrations**

**(Part 2 of 4)**

Archaeological Building Investigation and Recording  
& Watching Brief



By

Richard Scott Jones (BA, MA, MCifA)

Report No. 1296



Archaeology Wales Limited,  
Rhos Helyg, Cwm Belan,  
Llanidloes, Powys SY18 6QF  
Tel: +44 (0) 1686 440371  
E-mail: admin@arch-wales.co.uk

# Archaeology Wales

## Llanelly House, Llanelli, Carmarthenshire

### Part 2 Appendix I - Figures & Illustrations

#### (Part 2 of 4)

Archaeological Building Investigation and Recording  
& Watching Brief

*Prepared for: Carmarthenshire Heritage Regeneration Trust*

Edited by: Mark Houliston

Signed: *Mark Houliston*

Position: MD

Date: 22/6/15

Authorised by: Mark Houliston

Signed: *Mark Houliston*

Position: MD

Date: 22/6/15

By

Richard Scott Jones (BA, MA, MCIfA)

Report No. 1296

**December 2014**



Archaeology Wales Limited,  
Rhos Helyg, Cwm Belan,  
Llanidloes, Powys SY18 6QF  
Tel: +44 (0) 1686 440371  
E-mail: admin@arch-wales.co.uk

*Due to the size of this report, in order to make it more manageable it has been divided into four (4) individual parts.*

PART 1 - Report Text, Bibliography and References.  
PART 2 - Appendix I - Figure and Illustrations  
PART 3 - Appendix II - Photo Plates (Volumes 1 and 2)  
PART 4 - Appendix III - Finds, Contexts and Levels Registers and Archive Cover Sheet

This part is PART 2 - **Appendix I - Figures & Illustrations**

## Contents

Figure 1. Location Plan  
Figure 2. Location Plan (enlarged)  
Figure 3. Site Plan  
Figure 4. General House - Ground Plan  
Figure 5. General House - First Floor Plan  
Figure 6. General House - Second Floor Plan  
Figure 7. Historic Maps from 1761 - 1815  
Figure 8. OS First Edition Map - 1880  
Figure 9. OS Second Edition Map - 1907  
Figure 10. OS Provisional Edition - 1916  
Figure 11. Early Antiquarian drawings and sketches  
Figure 12. Late 19th century photograph of Llanelly House  
Figure 13. Early photographs of Llanelly House c.1880-1910  
Figure 14. Portraits of Llanelly House residents from 1621 - 1911  
Figure 15. External north facing elevation plan  
Figure 16. External south facing elevation plan  
Figure 17. External west facing elevation plan  
Figure 18. External east facing elevation plan.  
Figure 19. ROOM G1 (The Great Hall) - Excavation Ground Plan  
Figure 20. ROOM G1 (The Great Hall) - Section drawing A-B  
Figure 21. ROOM G1 (The Great Hall) - Sections C-D and E-F  
Figure 22. ROOM G1 (The Great Hall) - North facing internal elevation plan  
Figure 23. ROOM G1 (The Great Hall) - South facing internal elevation plan  
Figure 24. ROOM G1 (The Great Hall) - East facing internal elevation plan  
Figure 25. ROOM G1 (The Great Hall) - West facing internal elevation plan  
Figure 26. ROOM G2 (Sir Thomas Stepney's Study) - Ground plan showing floor joists  
Figure 27. ROOM G2 (Sir Thomas Stepney's Study) - Ground plan following excavation  
Figure 28. ROOM G2 (Sir Thomas Stepney's Study) - South facing elevation plan  
Figure 29. ROOM G2 (Sir Thomas Stepney's Study) - North facing elevation plan  
Figure 30. ROOM G2 (Sir Thomas Stepney's Study) - East facing elevation plan  
Figure 31. ROOM G2 (Sir Thomas Stepney's Study) - West facing elevation plan.  
Figure 32. ROOM G2 (Sir Thomas Stepney's Study) - Margrave Bros. Bottle label cupboard  
Figure 33. ROOM G2 - Section Drawing - South Facing Trial Trench A-B  
Figure 34. ROOM G2 - Ground plan Profiles C-D and E-F  
Figure 35. BASEMENT - Late victorian Cellar Ground Plan  
Figure 36. BASEMENT - Red Brick cellar - South facing elevation plan

*Continued overleaf.....*

### **Copyright Notice:**

*Archaeology Wales Ltd and Richard Scott Jones retain copyright of this report under the Copyright, Designs and Patents Act, 1988, and have granted a licence to Llanelli Town Council and Carmarthenshire Heritage Regeneration Trust (CHRT) to use and reproduce the material contained within.*

## Contents *continued.....*

- Figure 37. BASEMENT - Red Brick cellar - North facing elevation C-D plan
- Figure 38. BASEMENT - Red Brick cellar - East Facing Elevation plan
- Figure 39. BASEMENT - Red Brick Cellar - West Facing Elevation
- Figure 40. BASEMENT - Red Brick Cellar - Bay side wall elevations
- Figure 41. BASEMENT & ROOM G3 - Red brick ceiling ground Plan
- Figure 42. BASEMENT - Victorian Cellar Ground Plan prior to Red brick cellar
- Figure 43. ROOM G3 - North Facing Elevation
- Figure 44. ROOM G3 - South Facing Elevation
- Figure 45. ROOM G3 - East Facing Elevation
- Figure 46. ROOM G3 - West Facing Elevation
- Figure 47. ROOM G4 - Ground plan following groundwork
- Figure 48. ROOM G4 - Ground plan Profiles A-B and C-D
- Figure 49. ROOM G4 - North facing elevation
- Figure 50. ROOM G4 - West facing elevation .
- Figure 51. ROOM G4 - East facing elevation
- Figure 52. ROOM G5-G6 - Ground plan
- Figure 53. ROOM G5 - Section Drawing - West Facing Trial Trench 3 A-B
- Figure 54. ROOM G6 - North facing elevation
- Figure 55. ROOM G5 - South facing elevation
- Figure 56. ROOM G5 & G6 - East facing elevation
- Figure 57. ROOMS G5 & G6 - West facing elevation
- Figure 58. ROOM G7 - Ground Plan
- Figure 59. ROOM G7 - South facing elevation
- Figure 60. ROOM G7 - North facing elevation
- Figure 61. ROOM G7 - East facing elevation
- Figure 62. ROOM G7 - West facing elevation
- Figure 63. ROOMS G8 & G9 - Ground plan
- Figure 64. ROOMS G8 & G9 - East facing elevation
- Figure 65. ROOMS G8 & G9 - West facing elevation
- Figure 66. ROOM G8 - South facing elevation
- Figure 67. ROOM F5 - North facing elevation
- Figure 68. ROOM F7 - Attic Room - Ground Plan
- Figure 69. ROOM F7 Attic Room - South facing elevation
- Figure 70. ROOM F7 Attic Room - North facing elevation
- Figure 71. ROOM F7 - East facing elevation
- Figure 72. ROOM F7 - West facing elevation
- Figure 73. ROOM F7 Attic Room - A Frame 2
- Figure 74. ROOM F7 Attic Room - A Frame 3
- Figure 75. ROOM S2 - West Facing Elevation
- Figure 76. ROOM S3 - East Facing Internal Elevation
- Figure 77. ROOMS S5 and S6 - Ground Plan
- Figure 78. ROOM S5 - South facing elevation
- Figure 79. ROOM S5 - 'A' Frame No.4
- Figure 80. ROOM S5 - 'A' Frame No.5
- Figure 81. ROOM S6 - North facing elevation
- Figure 82. ROOM S6 - South facing elevation
- Figure 83. ROOM S6 - East Facing Internal Elevation
- Figure 84. ROOM S6 - West Facing Internal Elevation
- Figure 85. ROOM S6 - 'A' Frame No.1
- Figure 86. ROOM S6 - 'A' Frame No.2
- Figure 87. ROOM S8 - South facing elevation
- Figure 88. ROOM S8 - North facing elevation
- Figure 89. ROOM S8 - East facing elevation
- Figure 90. Chronological Development of Llanelly House - Ground Plan

*Archaeology*  
*Wales*

**APPENDIX I:**  
**Figures & Illustrations**



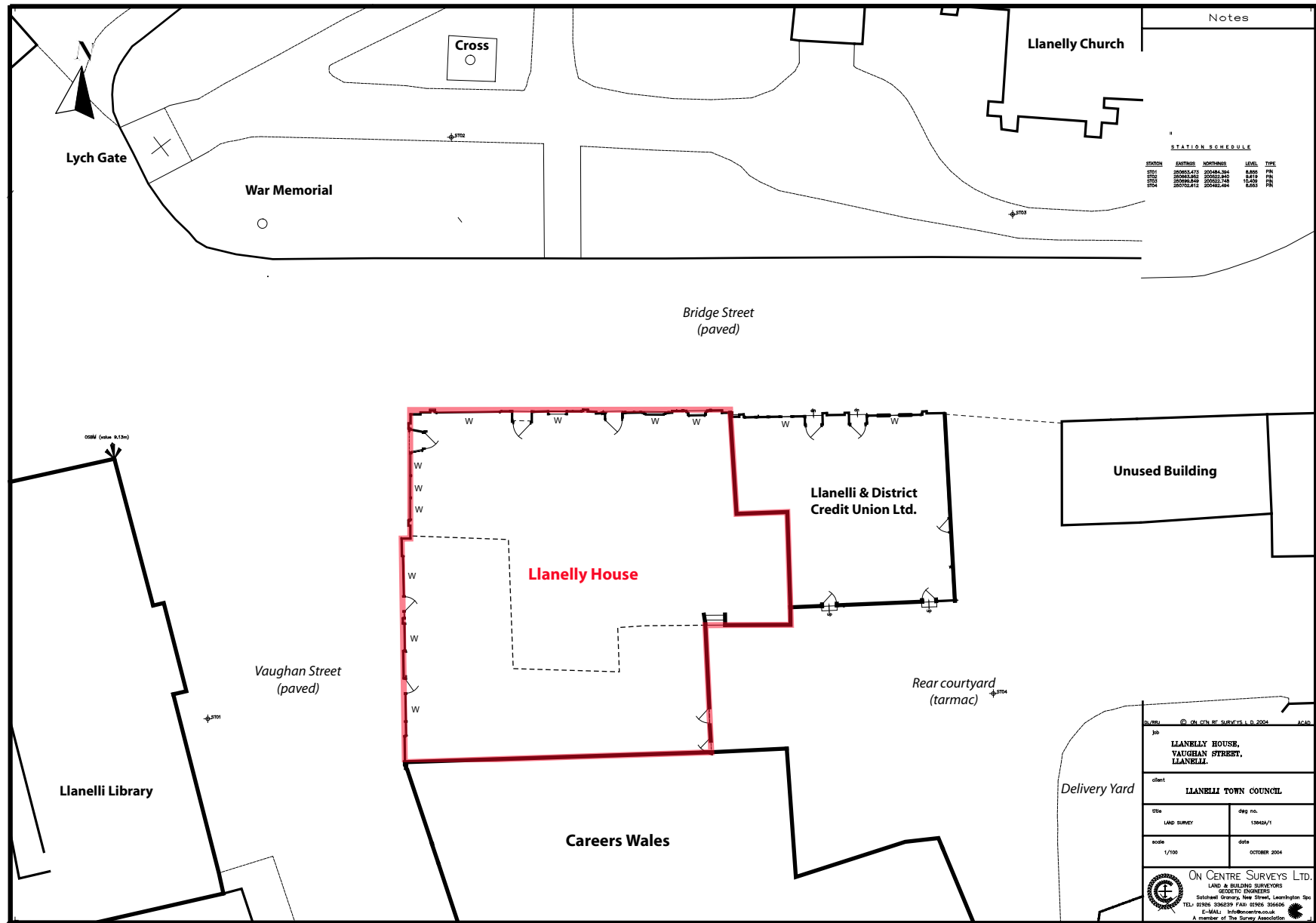
<b>Project Title:</b> Llanelly House, Llanelli, Carmarthenshire	
<b>Date:</b> 1st May 2014	<b>Scale:</b> 1:50,000
<b>Drawn by:</b>	<b>Drawing No.:</b>

**Figure 1.**  
Llanelly House - Location map showing position of Llanelly House



<b>Project Title:</b> Llanelly House, Llanelly, Carmarthenshire	
<b>Date:</b> 1st May 2014	<b>Scale:</b> 1:50,000
<b>Drawn by:</b>	<b>Drawing No.:</b>

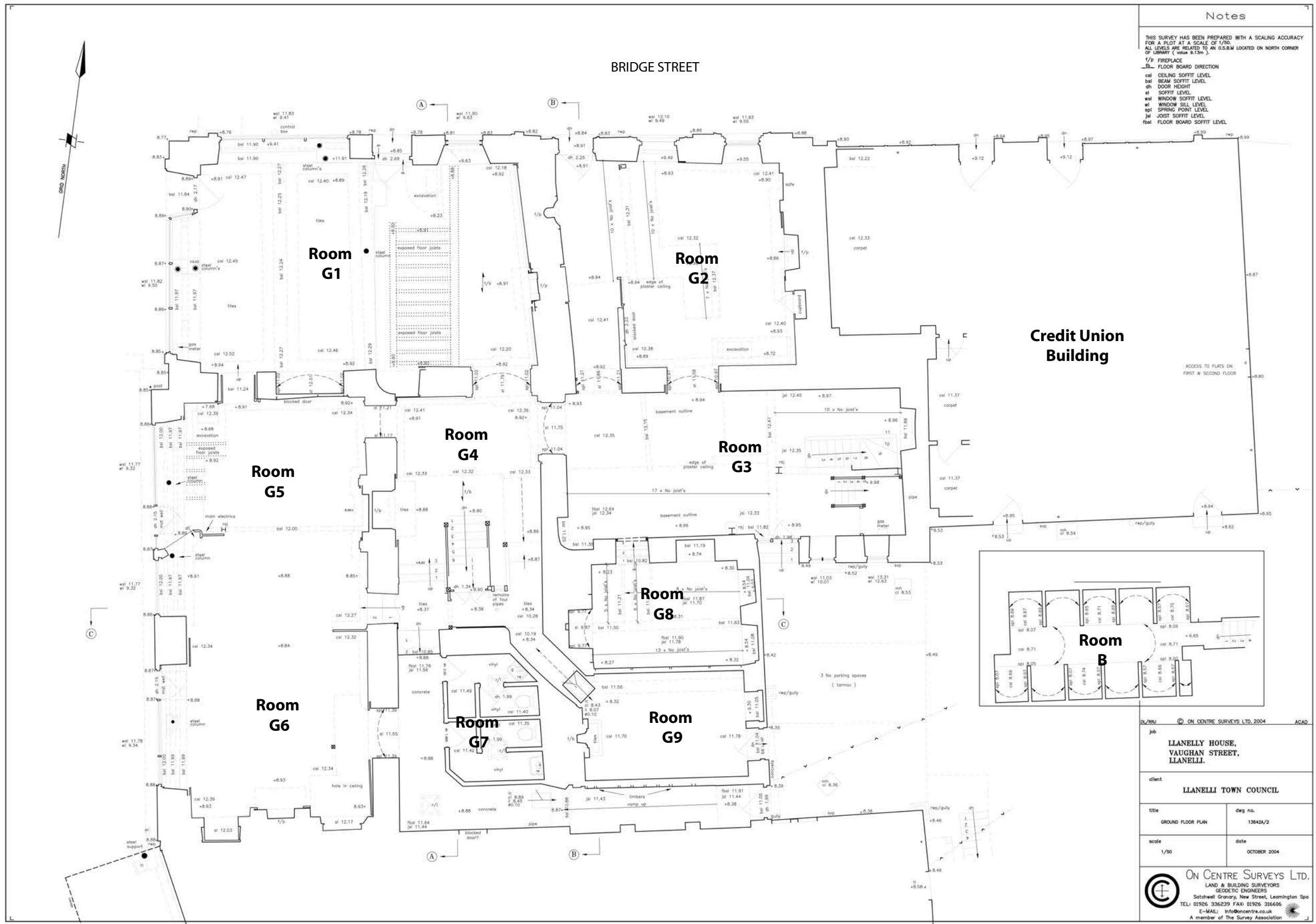
**Figure 2.**  
Llanelly House - Location map (enlarged) showing position of Llanelly House



<b>Project Title:</b> Llanelli House, Llanelli, Carmarthenshire	
<b>Date:</b> 1st May 2014	<b>Scale:</b>
<b>Drawn by:</b>	<b>Drawing No.:</b>

**Figure 3.**  
 Llanelli House - Site Plan showing location of Llanelli House in conjunction with immediate town buildings.  
 (Adapted from On-Centre Survey Plan 2004)





**Project Title:** Llanelly House, Llanelli, Carmarthenshire

**Date:** 1st May 2014

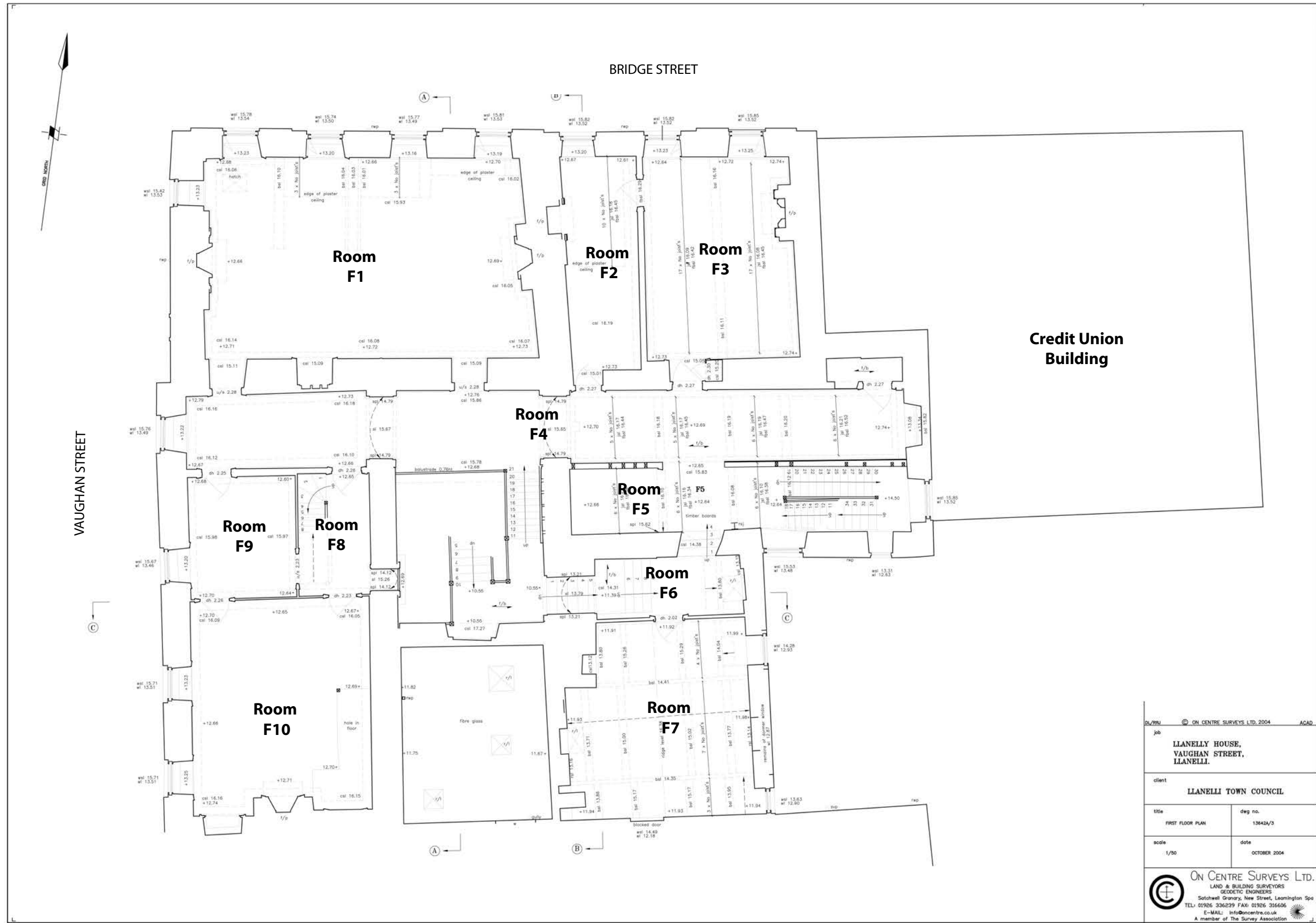
**Drawn by:**

**Scale:** Approx. 1:150 @ A3

**Drawing No.**

**Figure 4.**

Llanelly House - ON-CENTRE Survey Ground Plan of Llanelly House (2004) - Room Index Plan

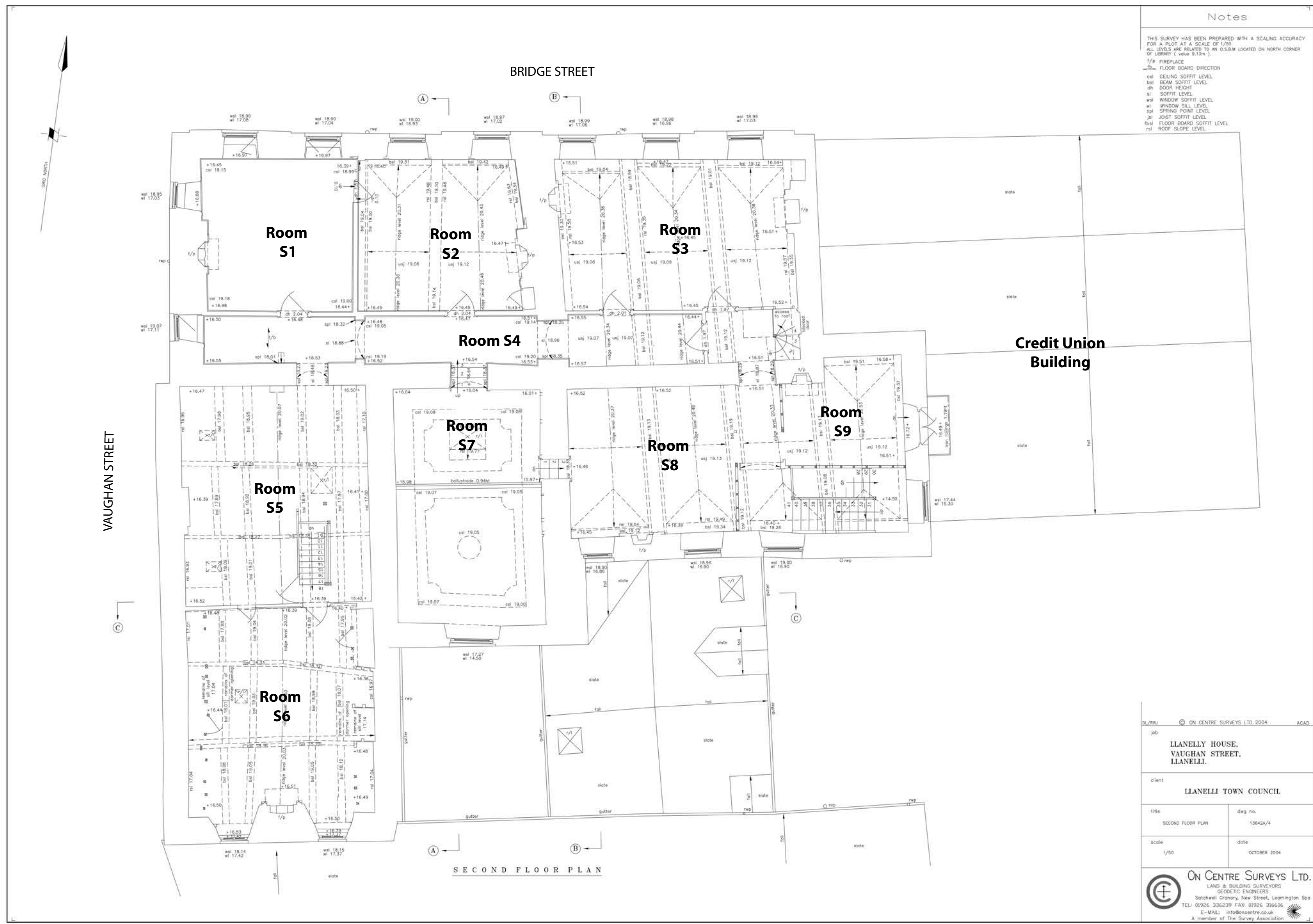


**Credit Union Building**

© ON CENTRE SURVEYS LTD. 2004 ACAD	
job <b>Llanelly House, Vaughan Street, Llanelli.</b>	
client <b>Llanelli Town Council</b>	
title FIRST FLOOR PLAN	deg no. 13642A/3
scale 1/50	date OCTOBER 2004
 <b>ON CENTRE SURVEYS LTD.</b> LAND & BUILDING SURVEYORS GEODETIC ENGINEERS Swithwell Grange, New Street, Llanelli, Carmarthen SA31 3JG TEL: 01292 326239 FAX: 01292 356506 E-MAIL: info@oncentre.co.uk A member of The Survey Association	

<b>Project Title:</b> Llanelly House, Llanelli, Carmarthenshire	
<b>Date:</b> 1st May 2014	<b>Scale:</b> Approx.1:150 @ A3
<b>Drawn by:</b>	<b>Drawing No.</b>

**Figure 5.**  
Llanelly House - ON-CENTRE Survey First Floor Plan of Llanelly House (2004) - Room Index Plan



**Notes**

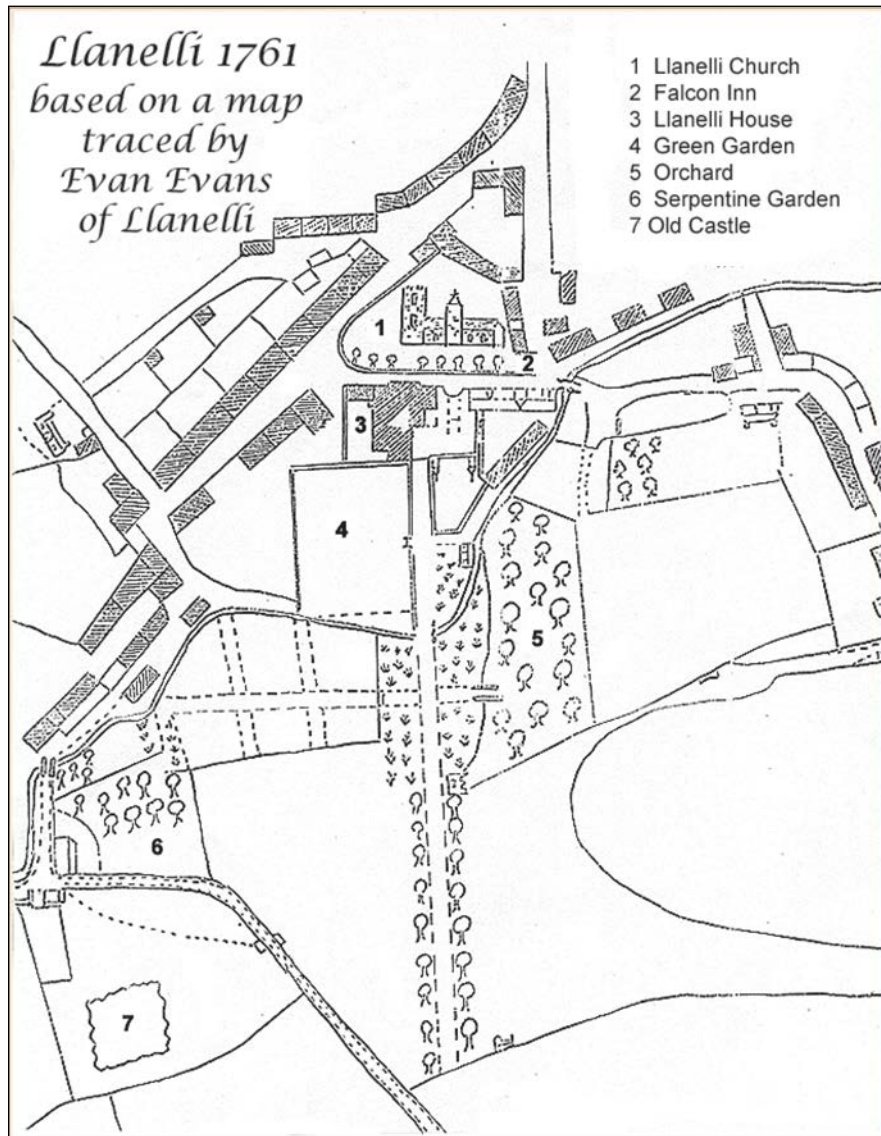
THIS SURVEY HAS BEEN PREPARED WITH A SCALING ACCURACY FOR A PLOT AT A SCALE OF 1:50. ALL LEVELS ARE RELATED TO AN O.S.B.M LOCATED ON NORTH CORNER OF LIBRARY (value 9.13m).

f/b FIREPLACE  
 f/bd FLOOR BOARD DIRECTION  
 chl CEILING SOFFIT LEVEL  
 bal BEAM SOFFIT LEVEL  
 dh DOOR HEIGHT  
 sl SOFFIT LEVEL  
 wsl WINDOW SOFFIT LEVEL  
 wl WINDOW SILL LEVEL  
 spf SPRING POINT LEVEL  
 jsl JOIST SOFFIT LEVEL  
 fbsl FLOOR BOARD SOFFIT LEVEL  
 rsl ROOF SLOPE LEVEL

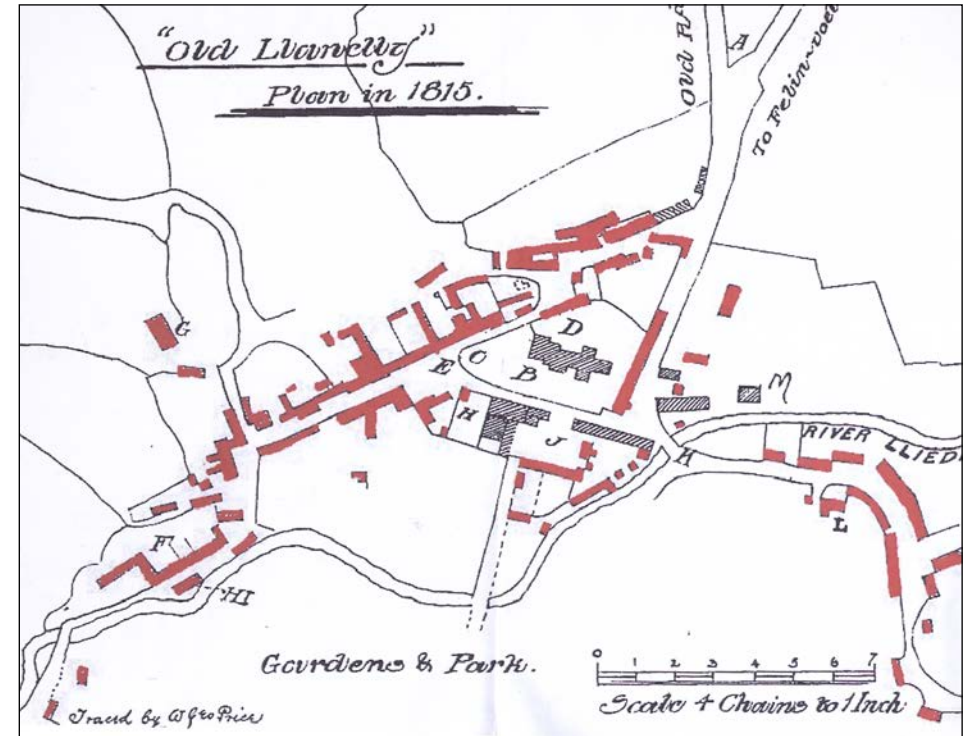
© ON CENTRE SURVEYS LTD. 2004 ACAD.	
job <b>Llanelly House, Vaughan Street, Llanelli.</b>	
client <b>Llanelli Town Council</b>	
title SECOND FLOOR PLAN	deg no. 12642/4
scale 1/50	date OCTOBER 2004
 <b>ON CENTRE SURVEYS LTD.</b> LAND & BUILDING SURVEYORS GEODETIC ENGINEERS Satchwell Granary, New Street, Leominster Spa TEL: 01926 336239 FAX: 01926 316606 E-MAIL: info@oncentre.co.uk A member of The Survey Association	

<b>Project Title:</b> Llanelly House, Llanelli, Carmarthenshire
<b>Date:</b> 1st May 2014
<b>Drawn by:</b>
<b>Scale:</b> Approx.1:150 @ A3
<b>Drawing No.</b>

**Figure 6.** Llanelly House - ON-CENTRE Survey Second Floor Ground Plan of Llanelly House (2004) - Room Index Plan



A) Map of Llanelli town as it was in 1761. Based on a map traced by Evan Evans of Llanelli. Llanelli House is marked as No.3 with gardens marked as No.4.

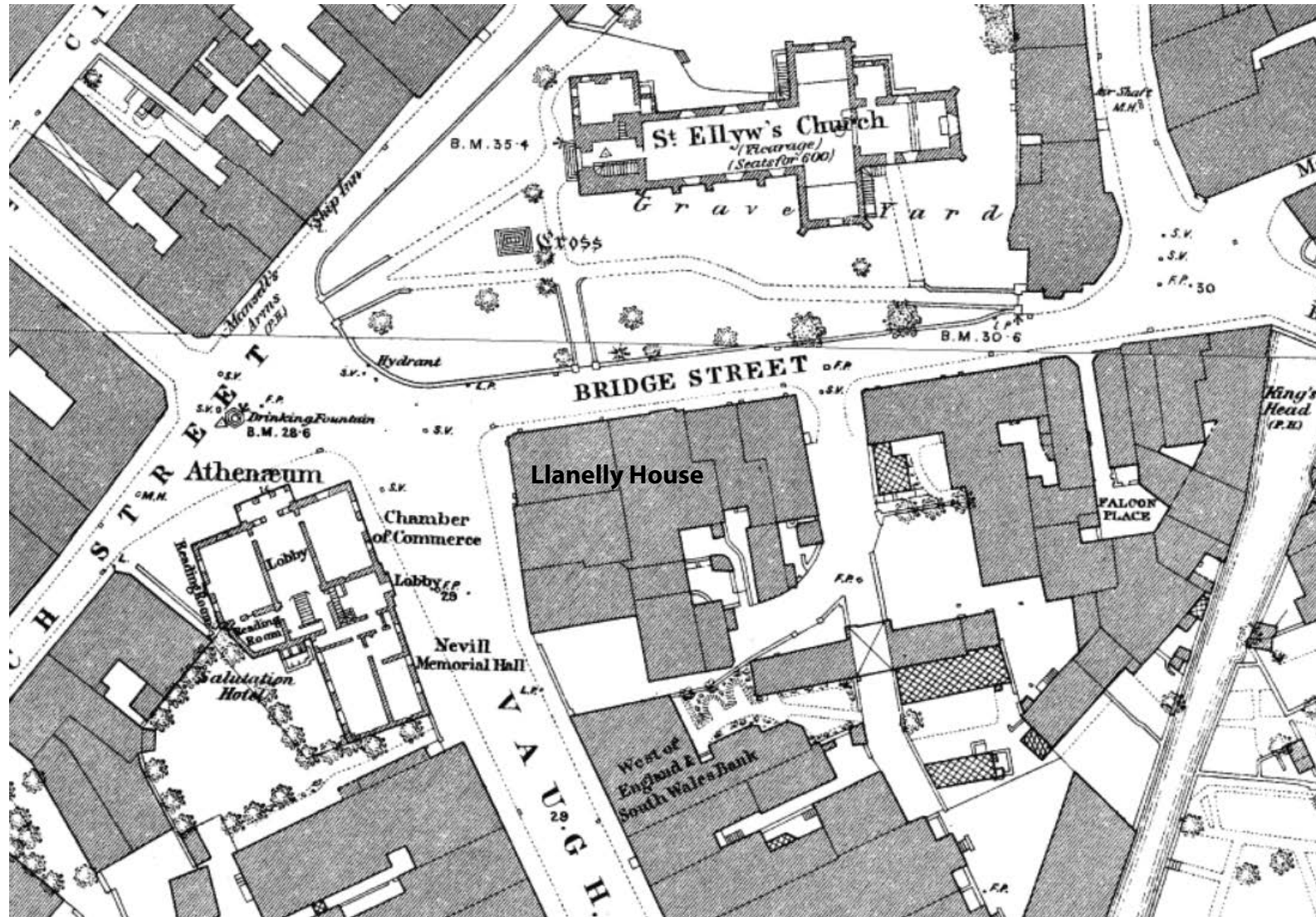


B) Map of Llanelli town as it was in 1815. Based original plan which appeared in a book entitled 'Old Llanelli' by John Innes. Llanelli House is marked by the letter 'H' on the plan.

Project Title: Llanelli House, Llanelli, Carmarthenshire	
Date: 1st May 2014	Scale:
Drawn by:	Drawing No.

Figure 7.

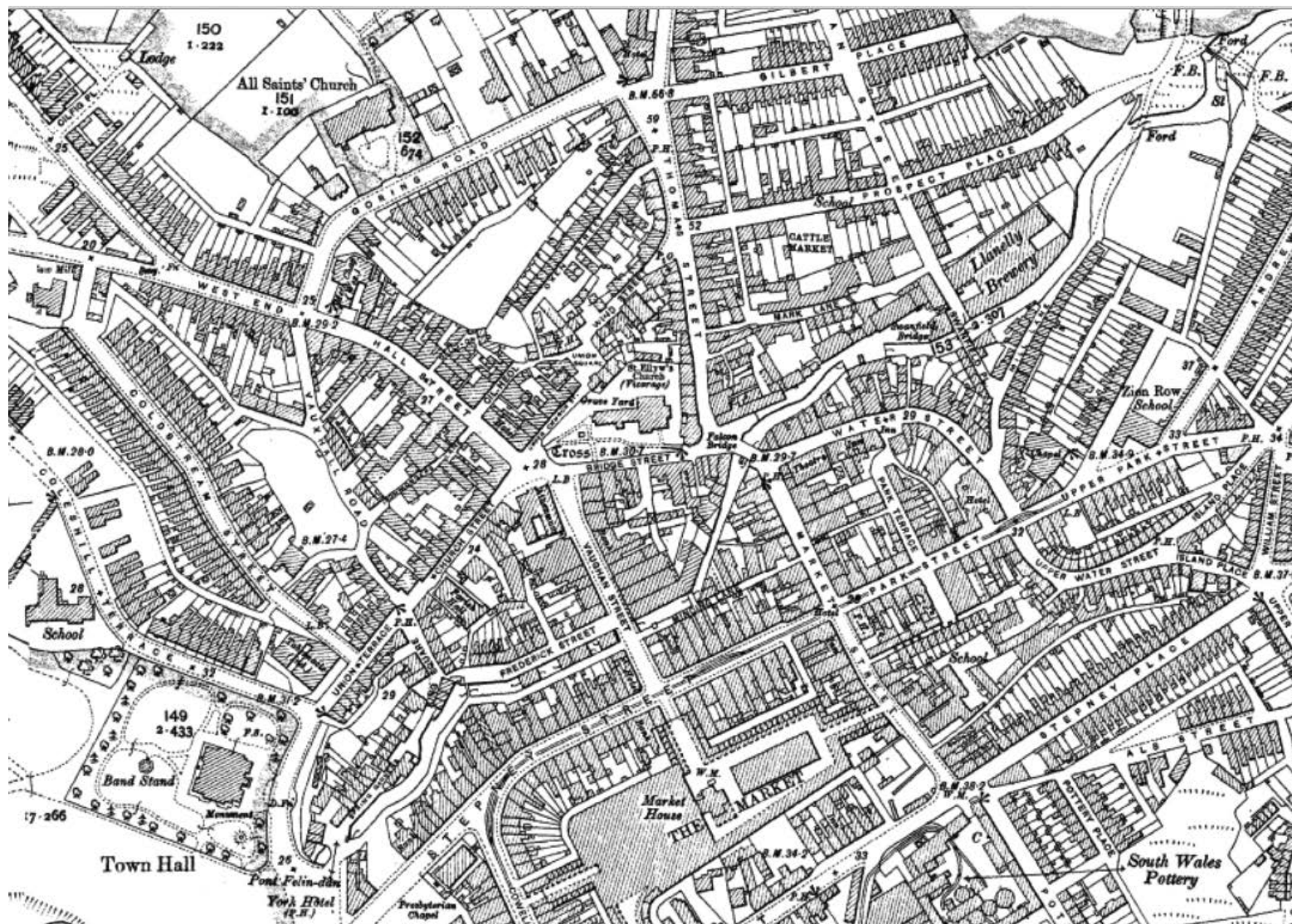
Llanelli House - Copies of Llanelli Town plans dated 1761 and 1815



Project Title: Llanelly House, Llanelli, Carmarthenshire	
Date: 1st May 2014	Scale:
Drawn by:	Drawing No.

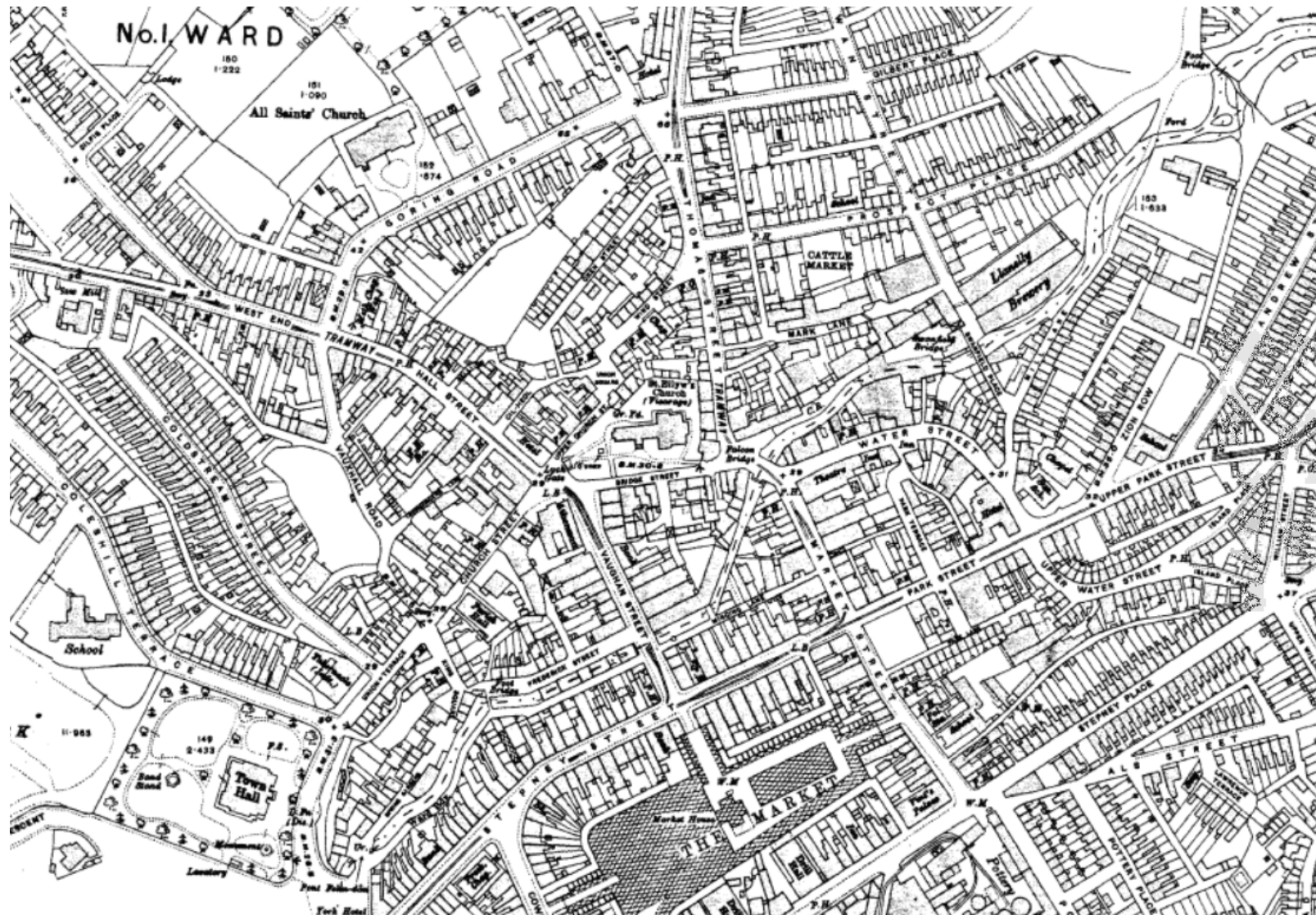
Figure 8.

Llanelly House - Ordnance Survey map of 1880 (1:1500) showing Llanelly House in conjunction with Llanelli parish church.



Project Title: Llanelli House, Llanelli, Carmarthenshire	
Date: 1st May 2014	Scale:
Drawn by:	Drawing No.

**Figure 9.**  
Llanelli House - Ordnance Survey map of 1907 (1:2500) showing Llanelli House and Llanelli parish church at centre.



Project Title: Llanelli House, Llanelli, Carmarthenshire	
Date: 1st May 2014	Scale:
Drawn by:	Drawing No.


Figure 10.  
Llanelli House - Ordnance Survey map of 1916 (1:2500) showing Llanelli House and Llanelli parish church at centre.



A) Pencil sketch dated c. 1787 depicting Llanelli Parish Church and what appears to be the rear of Llanelly House. Looking northwest.



B) Painting dated c. 1854 depicting Bridge Street, Llanelli Parish Church and Llanelly House. Looking east.



C) Pencil sketch of rear of Llanelly House dated c. 1827-1850. Appears to show east facing elevation of eastern range of house, suggesting that this building was used as a stable and coach house in the early - mid 19th century.

<b>Project Title:</b> Llanelly House, Llanelli, Carmarthenshire	
<b>Date:</b> 1st May 2014	<b>Scale:</b>
<b>Drawn by:</b>	<b>Drawing No.:</b>

**Figure 11.**

Llanelly House - Early graphic depictions of Llanelly House from c.1787 - c.1854.





**Project Title:** Llanelly House, Llanelli, Carmarthenshire

**Date:** 1st May 2014

**Scale:**

**Drawn by:**

**Drawing No.**

**Figure 12.** Llanelly House - Early plate photograph of the south and west facing elevations of Llanelly House dated c. 1880. Note that the eastern range extended much further than it does today. Also note that a shop-front appears to have been already inserted into the northern end of the west facing elevation.



A) Early plate photograph of c. 1880. Shows former house on north side of Llanel Parish Church enclosure, now demolished. In the background is part of the northfacing elevation of Llanelly House.



B) Early plate photograph of c. 1910 showing Bridge Street with north facing elevation of Llanelly House in view with shop-fronts. Looking eastwards.



C) Early plate photograph of Llanelly House c. 1930. Shows north and west facing elevations and shopfronts. Looking southeast.

**Figure 13.** Llanelly House - Early plate photographs showing aprts of Llanelly House from c. 1880 - c.1910

**Project Title:** Llanelly House, Llanelli, Carmarthenshire

**Date:** 1st May 2014

**Scale:**

**Drawn by:**

**Drawing No.**



A) Portrait of Henry Vaughan 1621 - 1695



B) Sir Thomas Stepney (7th Baronet)  
c.1740-1750




C) Lady Stepney c1730-1750



D) Sir Thomas Stepney (8th Baronet)  
c.1787



E) Sir Thomas Stepney (8th Baronet)  
c.1785



F) William Chamber Jnr c. 1827-1855



G) Catherine Lady Stepney c.1820  
-1840



H) Catherine Meriel Stepney and  
Sir Edward Stafford Howard 1911

**Figure 14.**

Llanely House - Portraits of various residents of Llanely House from 1621 - 1911

**Project Title:** Llanely House, Llanelli, Carmarthenshire

**Date:** 1st May 2014

**Scale:**

**Drawn by:**

**Drawing No.**



**Llanelly House**

**External Front North Facing Elevation**

- Legend**
- Red Brickwork
  - Yellow Brickwork
  - Timber
  - Timber blocks
  - Repaired stonework

*\*Light Grey outlines represent positions of former 19th century shopfronts and position of 18th century drainage pipe*

0 2 Metres

**Project Title:** Llanelly House, Llanelli, Carmarthenshire

**Date:** 20th February 2014

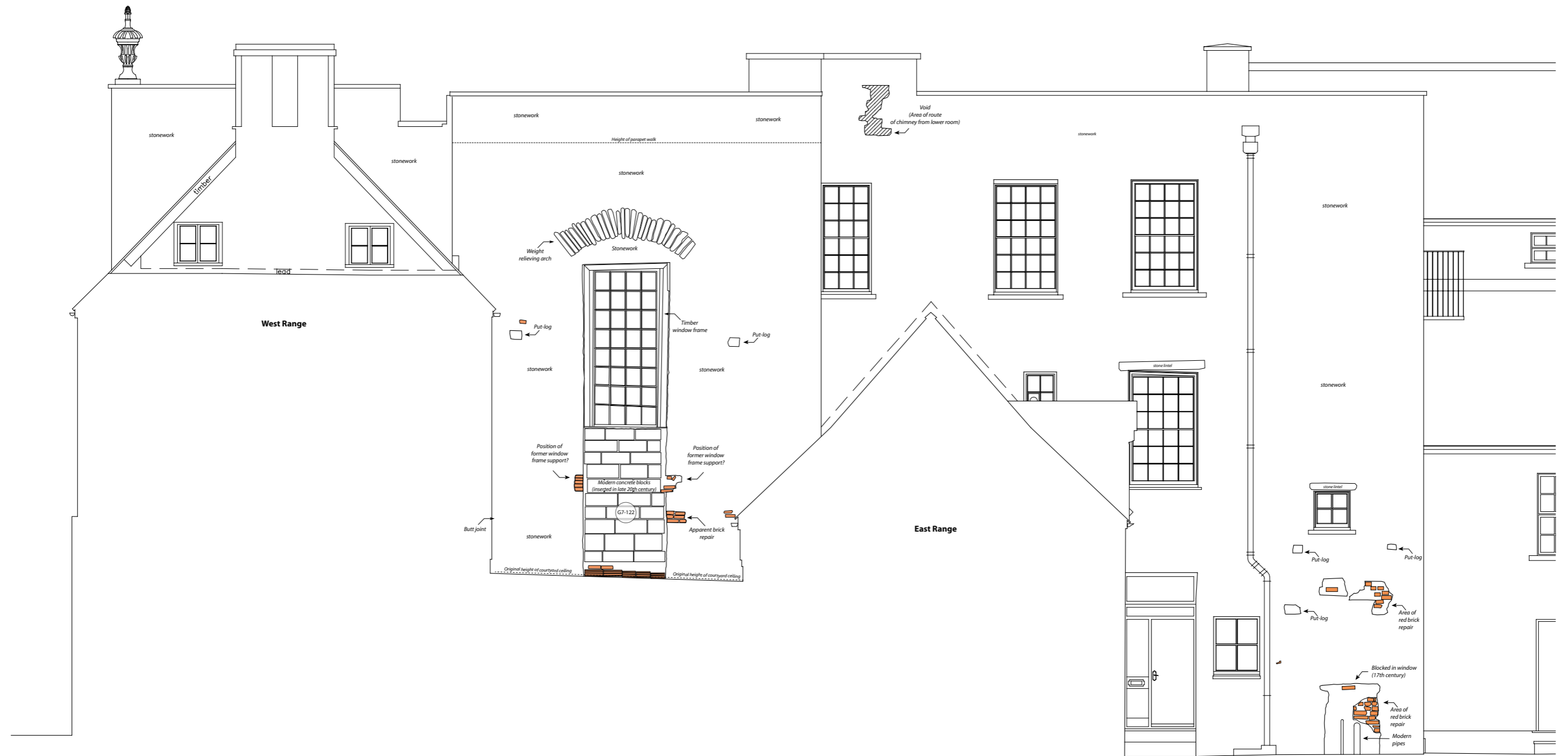
**Drawn by:** Richard Scott Jones

**Scale:**

**Drawing No.**

**Figure 15.**

Llanelly House - External North Facing Elevation following removal of external render



**Llanelly House**  
**External South Facing Elevation**

**Project Title:** Llanelly House, Llanelli, Carmarthenshire

**Date:** 20th February 2014

**Drawn by:** Richard Scott Jones

**Scale:**

**Drawing No.:**

**Figure 16.**

Llanelly House - External South Facing Elevation following removal of render



- Legend**
- Red Brickwork
  - Timber
  - Timber blocks
  - Concrete lintel

\*Light Grey outlines represent positions of former 19th century shopfronts and position of 18th century drainage pipe

\*\*Brickwork pattern depicted is for representation purposes only

## Llanelly House

### External West Facing Elevation



**Project Title:** Llanelly House, Llanelli, Carmarthenshire

**Date:** 20th February 2014

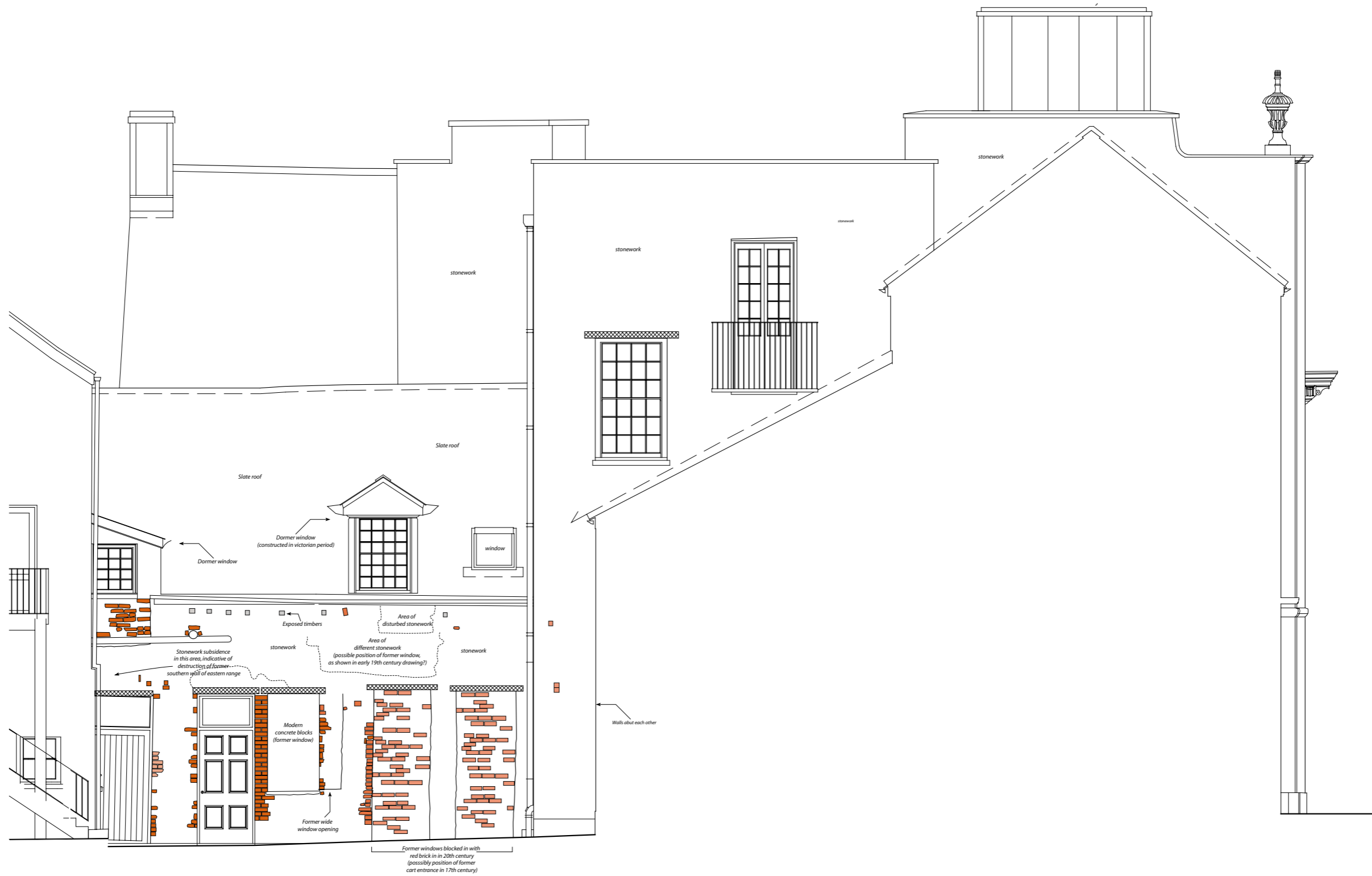
**Drawn by:** Richard Scott Jones

**Figure 17.**

Llanelly House - External West Facing Elevation following removal of render

**Scale:**

**Drawing No.**



**Llanelly House**

**External East Facing Elevation**

- Legend**
- Red Brick
  - Red brick
  - Timber
  - Concrete lintel

0 2 Metres

**Project Title:** Llanelly House, Llanelli, Carmarthenshire

**Date:** 20th February 2014

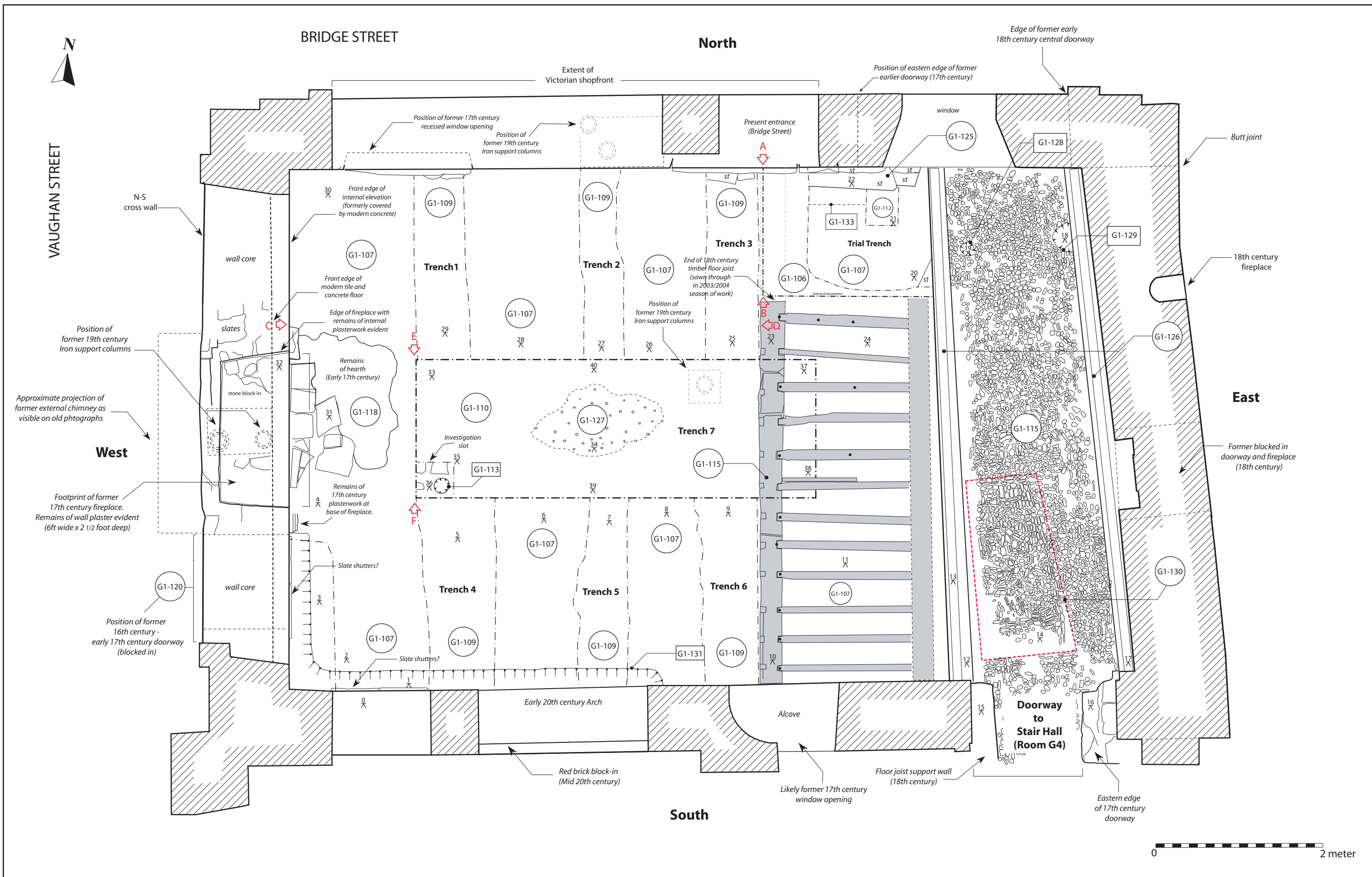
**Drawn by:** Richard Scott Jones

**Scale:**

**Drawing No.**

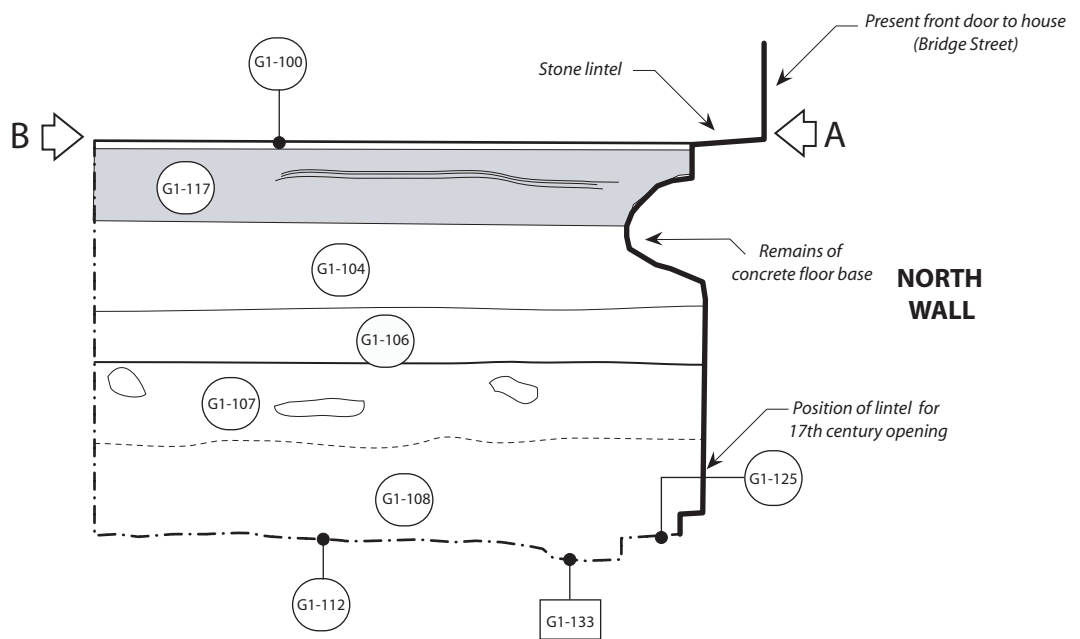
**Figure 18.**

Llanelly House - External East Facing Elevation following removal of render



<b>Project Title:</b> Llanelly House, Llanelli, Carmarthenshire		<b>Figure 19.</b> Llanelly House - Great Hall (Room G1) - Complete Ground Plan following groundwork
<b>Date:</b> 7th November 2011	<b>Scale:</b>	
<b>Drawn by:</b> Richard Scott Jones	<b>Drawing No.:</b>	





Drawn at 1:20 scale



**Great Hall (Room G1)**  
**East facing section of Trial Trench (A-B)**

**Project Title:** Llanelly House

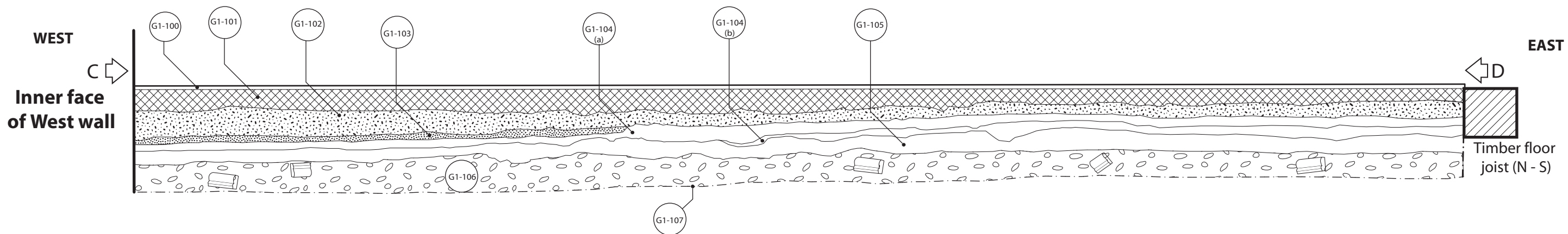
**Date:** 17th November 2011

**Drawn by:** Richard Scott Jones

**Scale:**

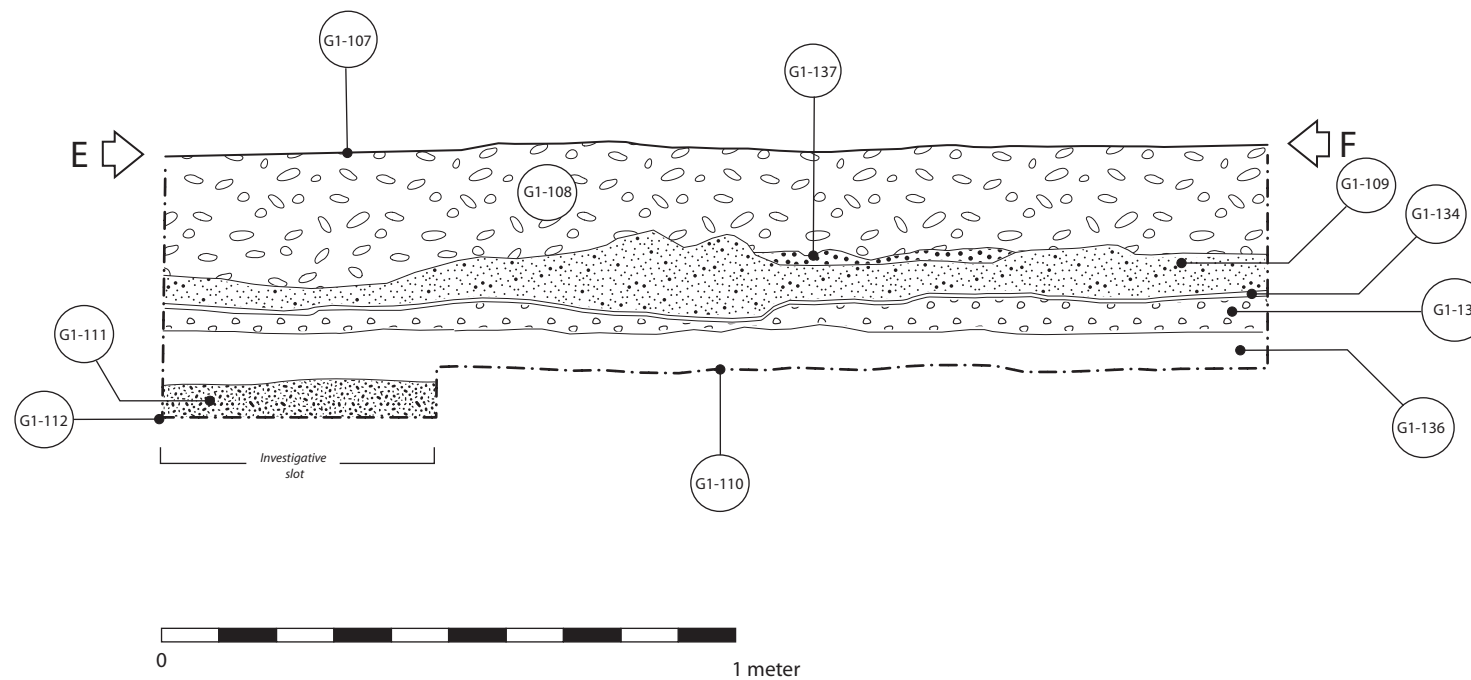
**Figure 20.**

Llanelly House - Great Hall (Room G1) - Trial Trench - East facing section A-B



Great Hall (Room G1)

South facing section of central trench (C-D)



Great Hall (Room G1)

East facing section of central trench (E-F)

Project Title: Llanelly House, Llanelli, Carmarthenshire

Date: 17th November 2011

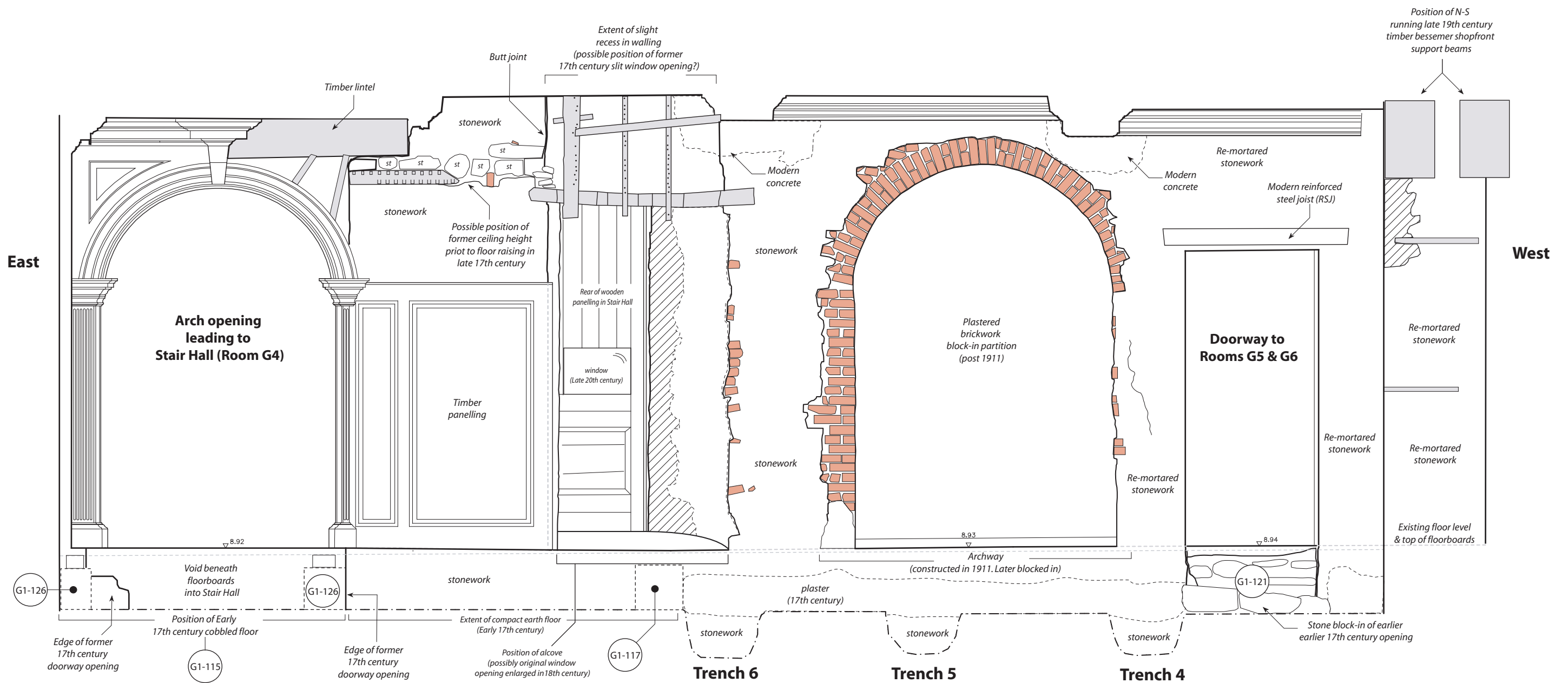
Drawn by: Richard Scott Jones

Scale:

Drawing No.

Figure 21.

Llanelly House - The Great Hall (Room G1) - Section drawings C-D and E-F



- Llanelly House -

Room G1 (Great Hall) - North Facing Elevation

Legend

- Red Brickwork
- Exposed wall core
- Modern concrete
- Mortar
- Timber

0 2 meters

**Project Title:** Llanelly House, Llanelli, Carmarthenshire

**Date:** 17th December 2013

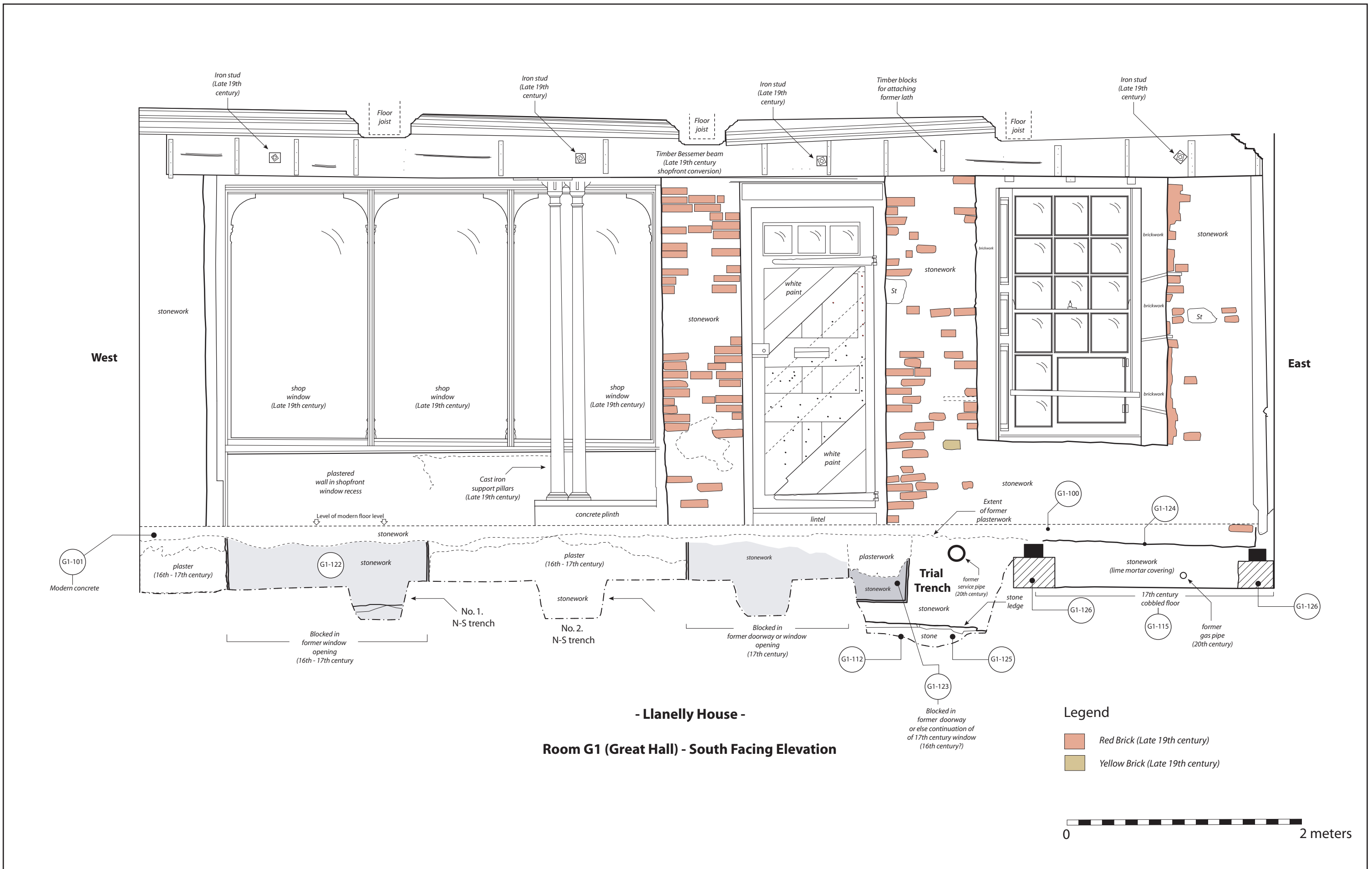
**Drawn by:** Richard Scott Jones

**Scale:**

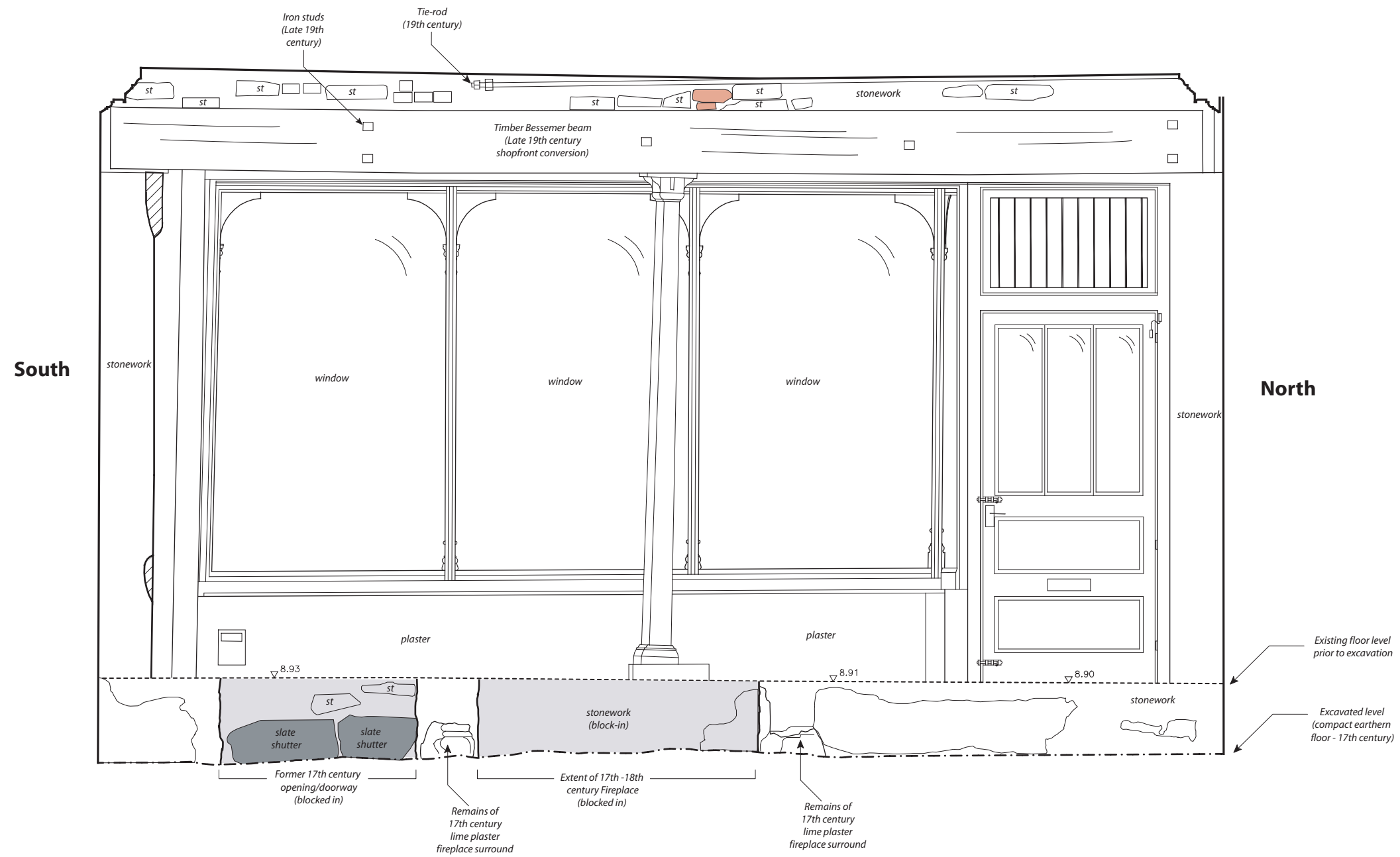
**Drawing No.:**

**Figure 22.**

Llanelly House - 'Great Hall' (Room G1) - North facing elevation prior to renovation work and following excavation work.



<b>Project Title:</b> Llanelly House, Llanelli, Carmarthenshire		<b>Figure 23.</b> Llanelly House - 'Great Hall' (Room G1) - South facing elevation prior to renovation work and following excavation work.
<b>Date:</b> 17th December 2013	<b>Scale:</b>	
<b>Drawn by:</b> Richard Scott Jones	<b>Drawing No.:</b>	



**Legend**

- Red Brickwork
- Exposed wall core
- Wall plaster (17th century)
- Blocking-in

**- Llanelly House -**

**Room G1 (Great Hall) - East Facing Elevation**



**Project Title:** Llanelly House, Llanelli, Carmarthenshire

**Date:** 17th December 2013

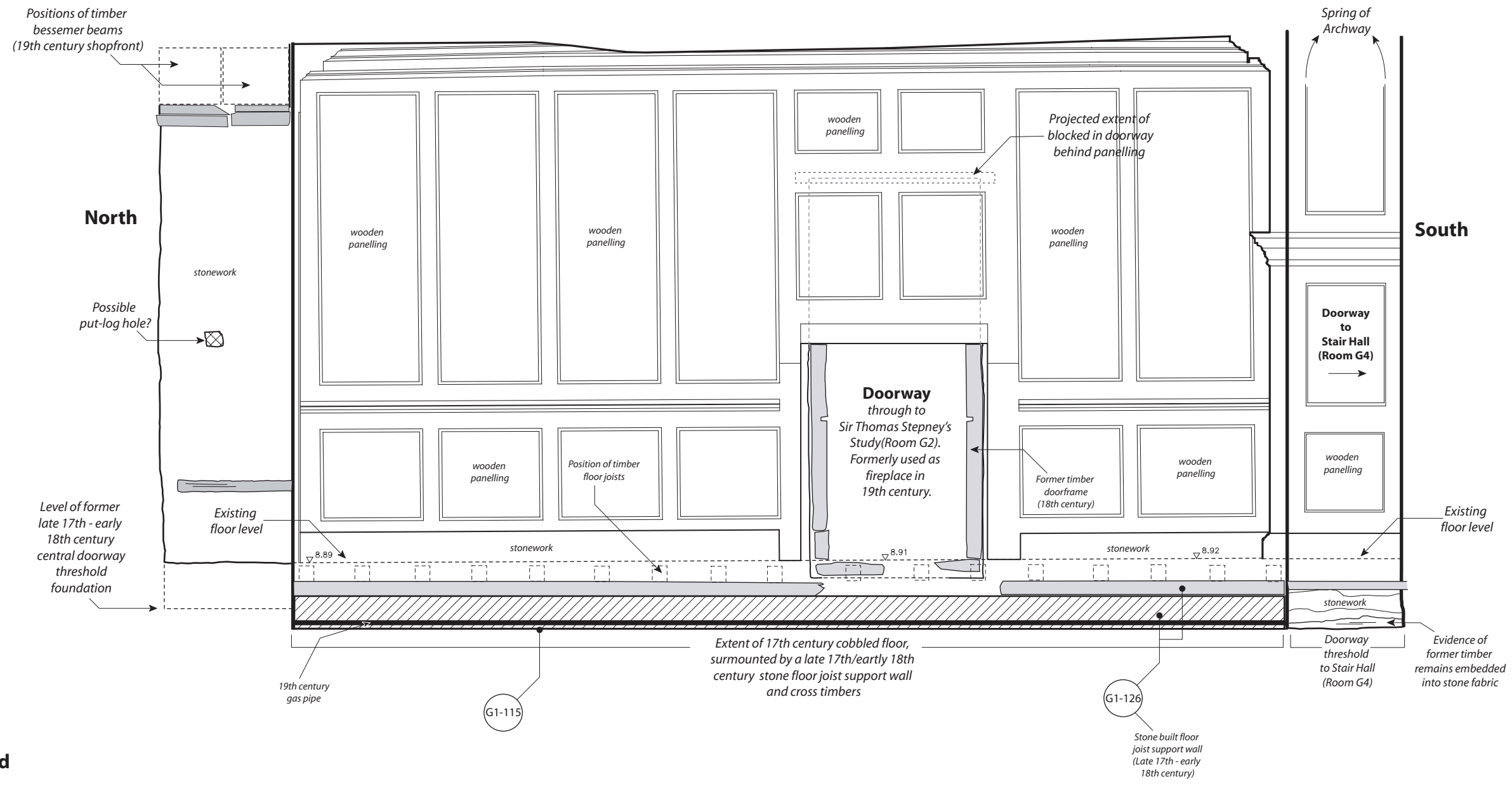
**Drawn by:** Richard Scott Jones

**Scale:**




**Drawing No.**

**Figure 24.**

Llanelly House - 'Great Hall' (Room G1) - East facing elevation prior to renovation work and following excavation work.



**Legend**

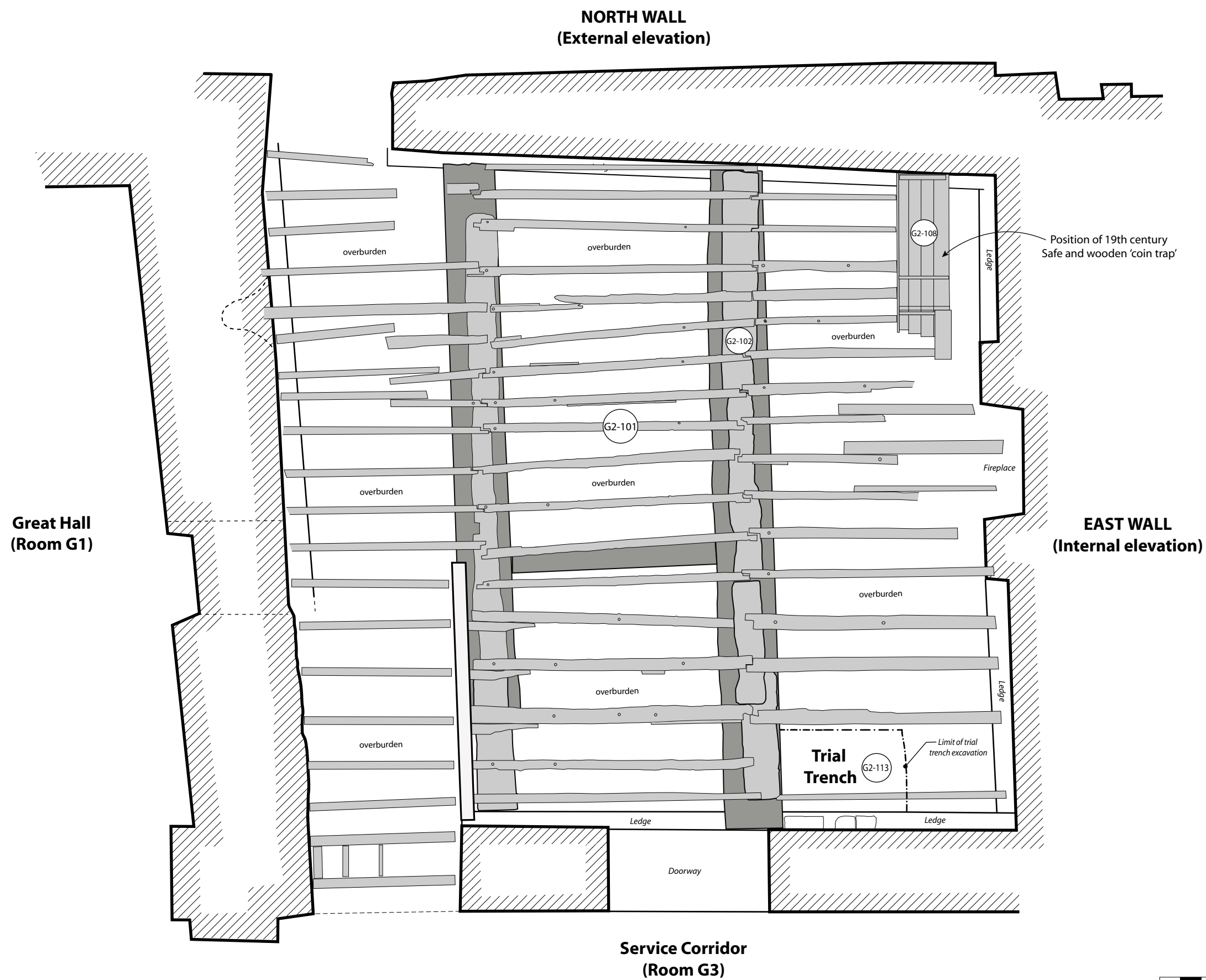
-  Raised floor joist stone built support wall (Late 17th - early 18th century)
-  Timber
-  Slot in fabric. Possible put-log hole.

**- Llanelly House -**

**Room G1 (Great Hall) - West Facing Elevation**

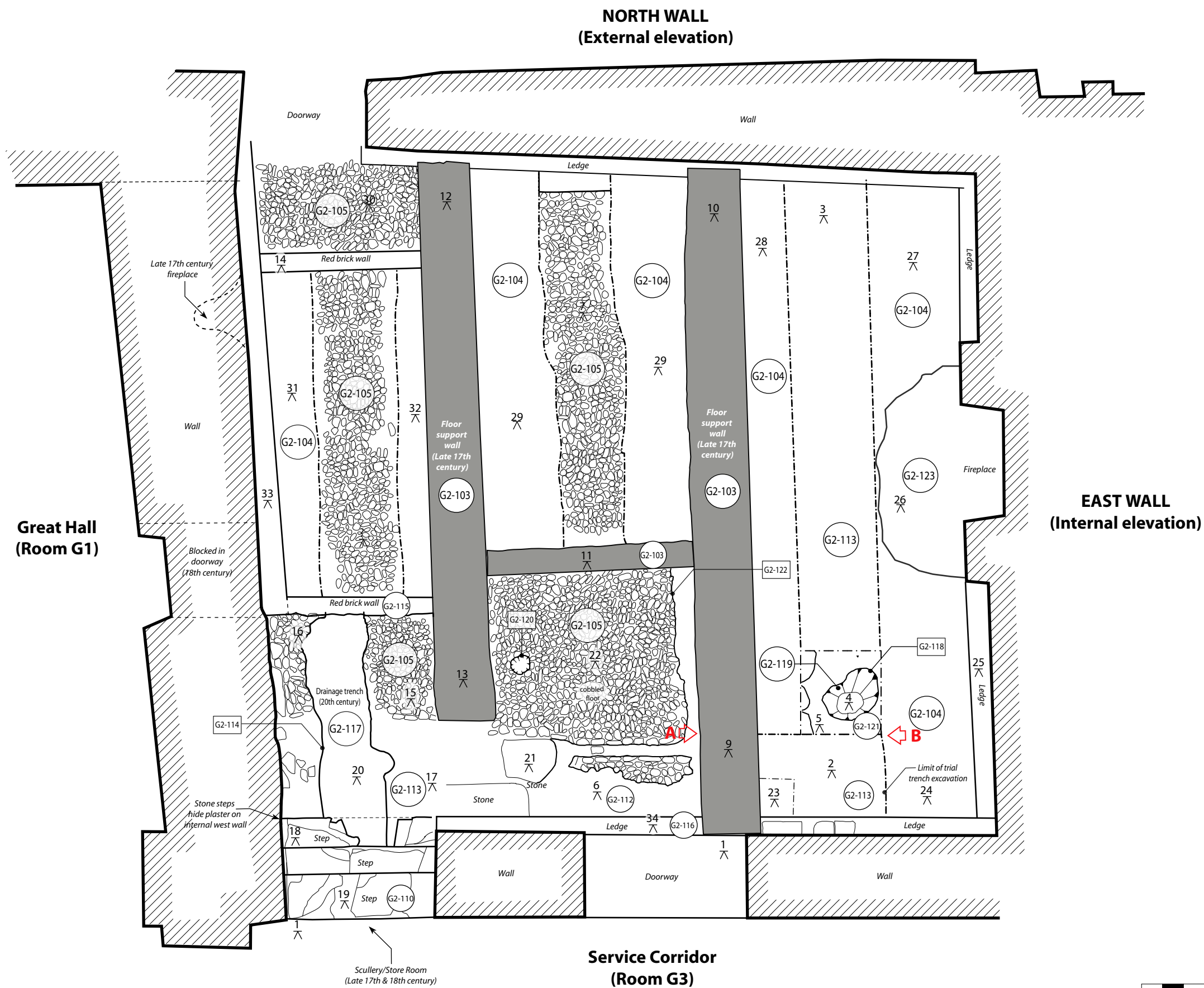


<b>Project Title:</b> Llanelly House, Llanelli, Carmarthenshire		<b>Figure 25.</b> Llanelly House - 'Great Hall' (Room G1) - West facing elevation prior to renovation work and following excavation work.
<b>Date:</b> 17th December 2013	<b>Scale:</b>	
<b>Drawn by:</b> Richard Scott Jones	<b>Drawing No.:</b>	



<b>Project Title:</b> Llanelly House, Llanelli, Carmarthenshire	
<b>Date:</b> 1st May 2014	<b>Scale:</b>
<b>Drawn by:</b> Richard Scott Jones	<b>Drawing No.:</b>

**Figure 26.**  
Llanelly House - Room G2 - Ground Plan showing floor joists and stone built support walls



**Project Title:** Llanelly House, Llanelli, Carmarthenshire

**Date:** 1st May 2014

**Drawn by:** Richard Scott Jones

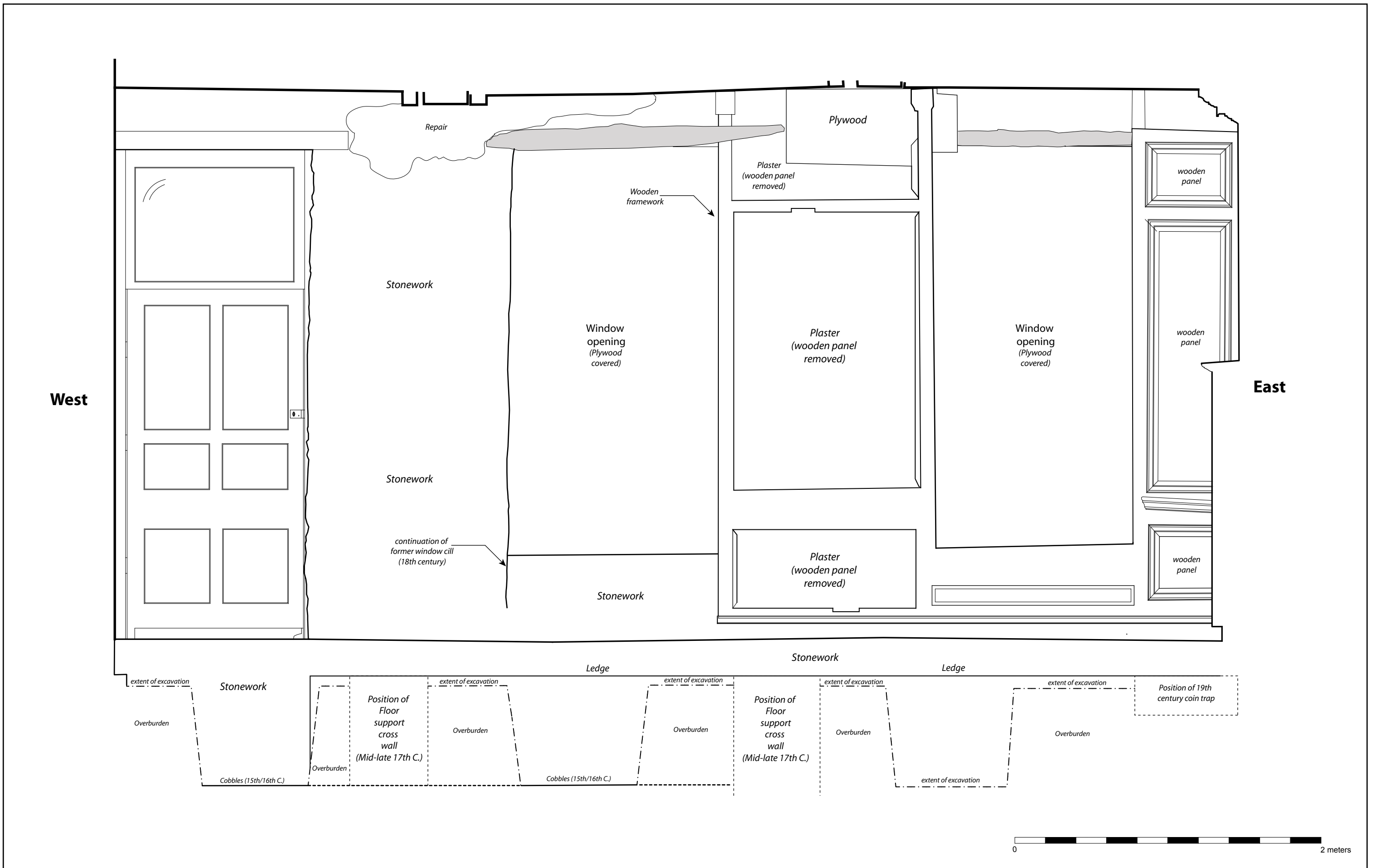
**Scale:**

**Drawing No.**

**Figure 27.**

Llanelly House - Room G2 - Ground Plan following excavation work for floor support trenches.





**Project Title:** Llanelly House, Llanelli, Carmarthenshire

**Date:** 1st May 2014

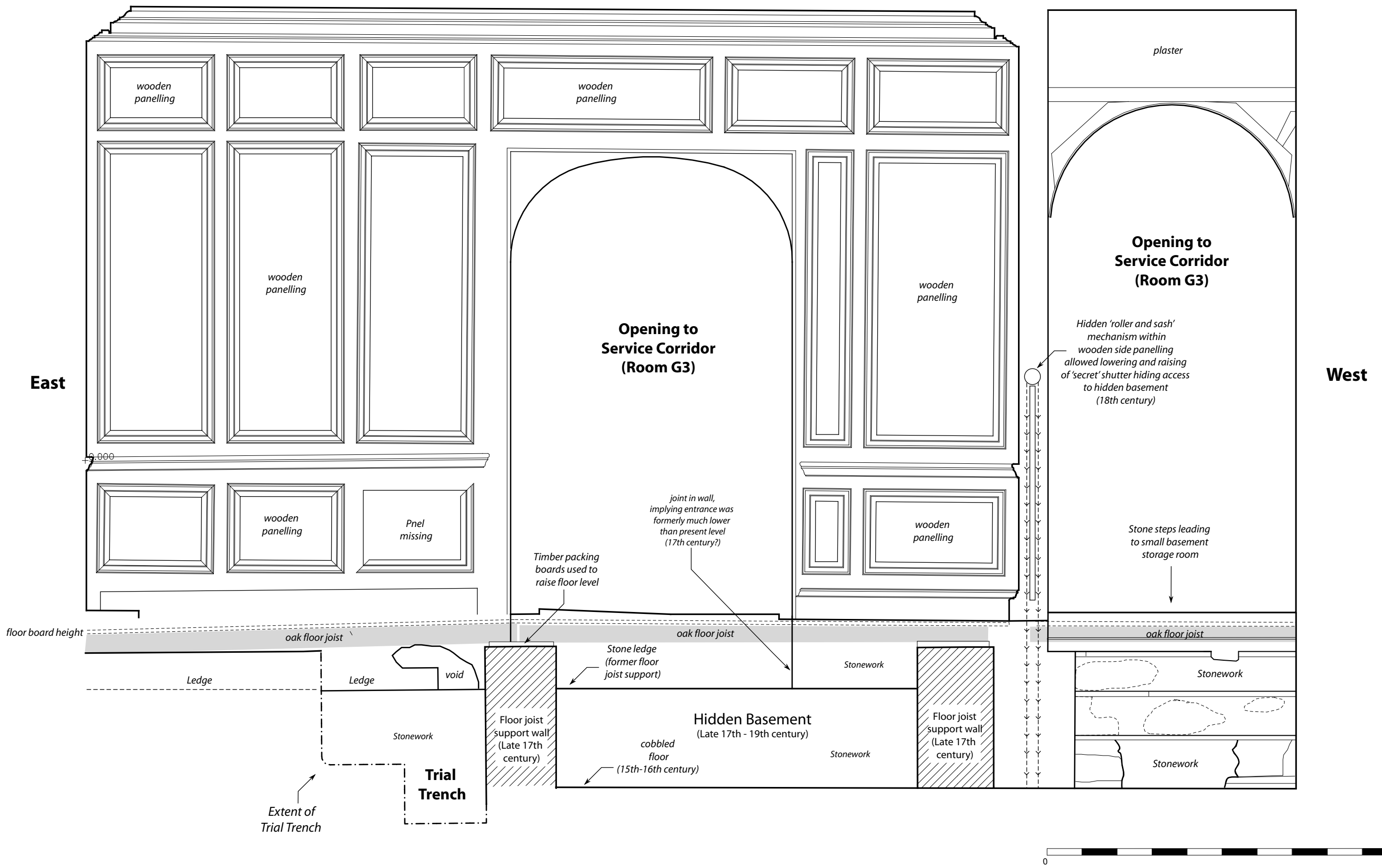
**Scale:**

**Drawn by:** Richard Scott Jones

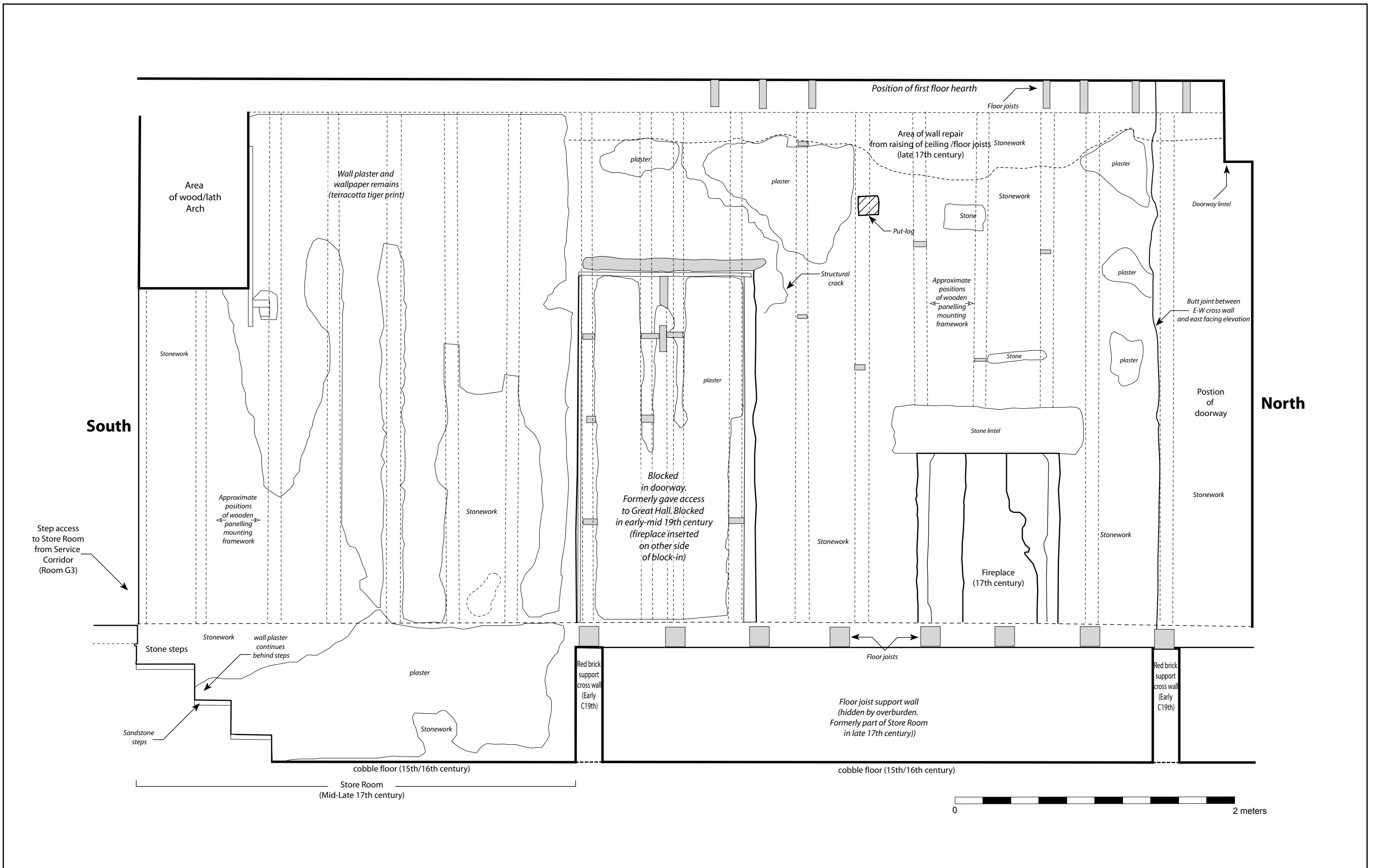
**Drawing No.:**

**Figure 28.**

Llanelly House - Sir Thomas Stepney's Study (Room G2) - South facing elevation



<b>Project Title:</b> Llanelly House, Llanelli, Carmarthenshire		<b>Figure 29.</b> Llanelly House - Sir Thomas Stepney's Study (Room G2) - North facing elevation
<b>Date:</b> 1st May 2014	<b>Scale:</b>	
<b>Drawn by:</b> Richard Scott Jones	<b>Drawing No.:</b>	

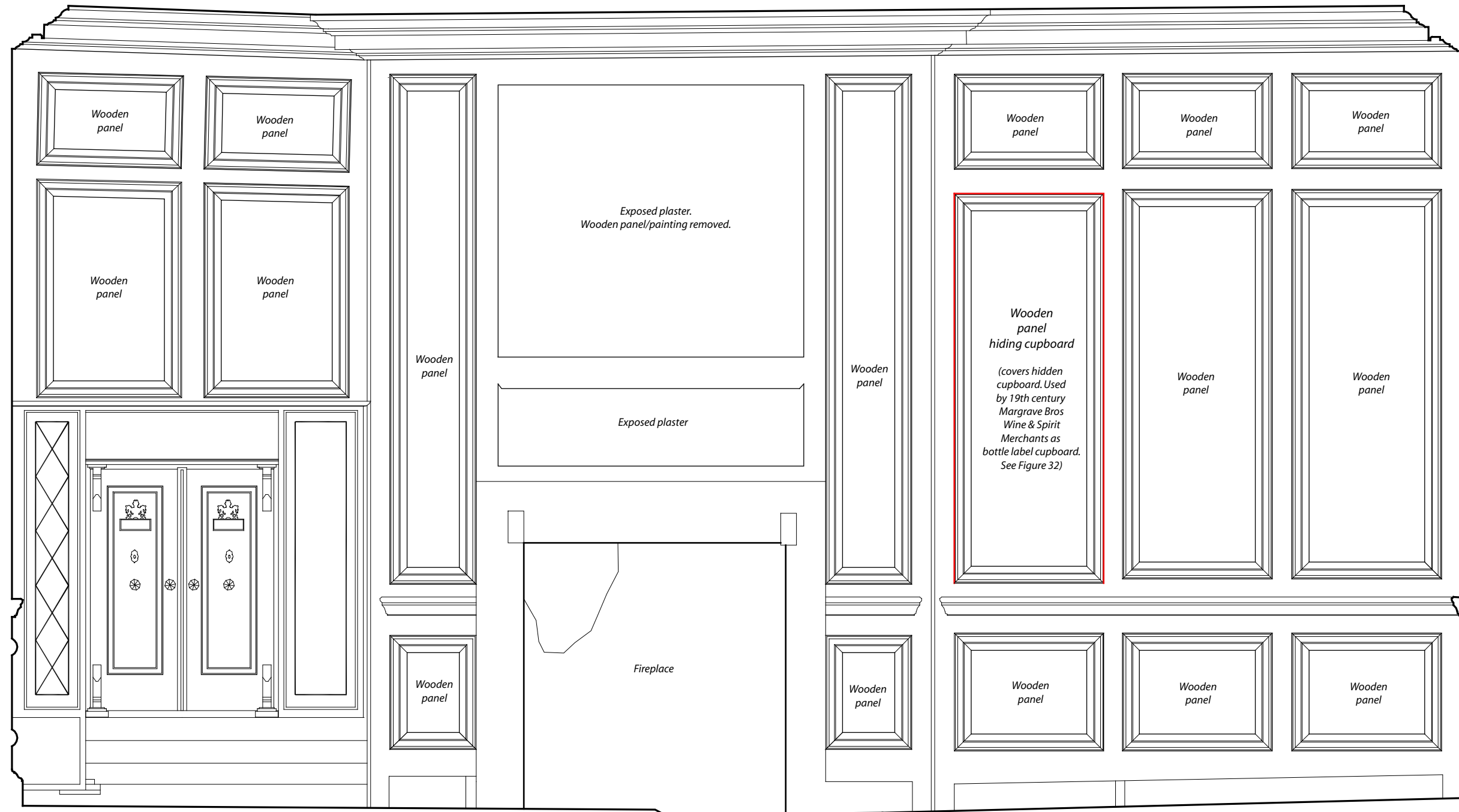


<b>Project Title:</b> Llanelly House, Llanelli, Carmarthenshire	
<b>Date:</b> 1st May 2014	<b>Scale:</b>
<b>Drawn by:</b> Richard Scott Jones	<b>Drawing No.:</b>

**Figure 30.**  
Llanelly House - Room G2 - East facing elevation

North

South



West Facing Elevation



**Project Title:** Llanelly House, Llanelli, Carmarthenshire

**Date:** 1st May 2014

**Drawn by:** Richard Scott Jones

**Scale:**

**Drawing No.**

**Figure 31.**

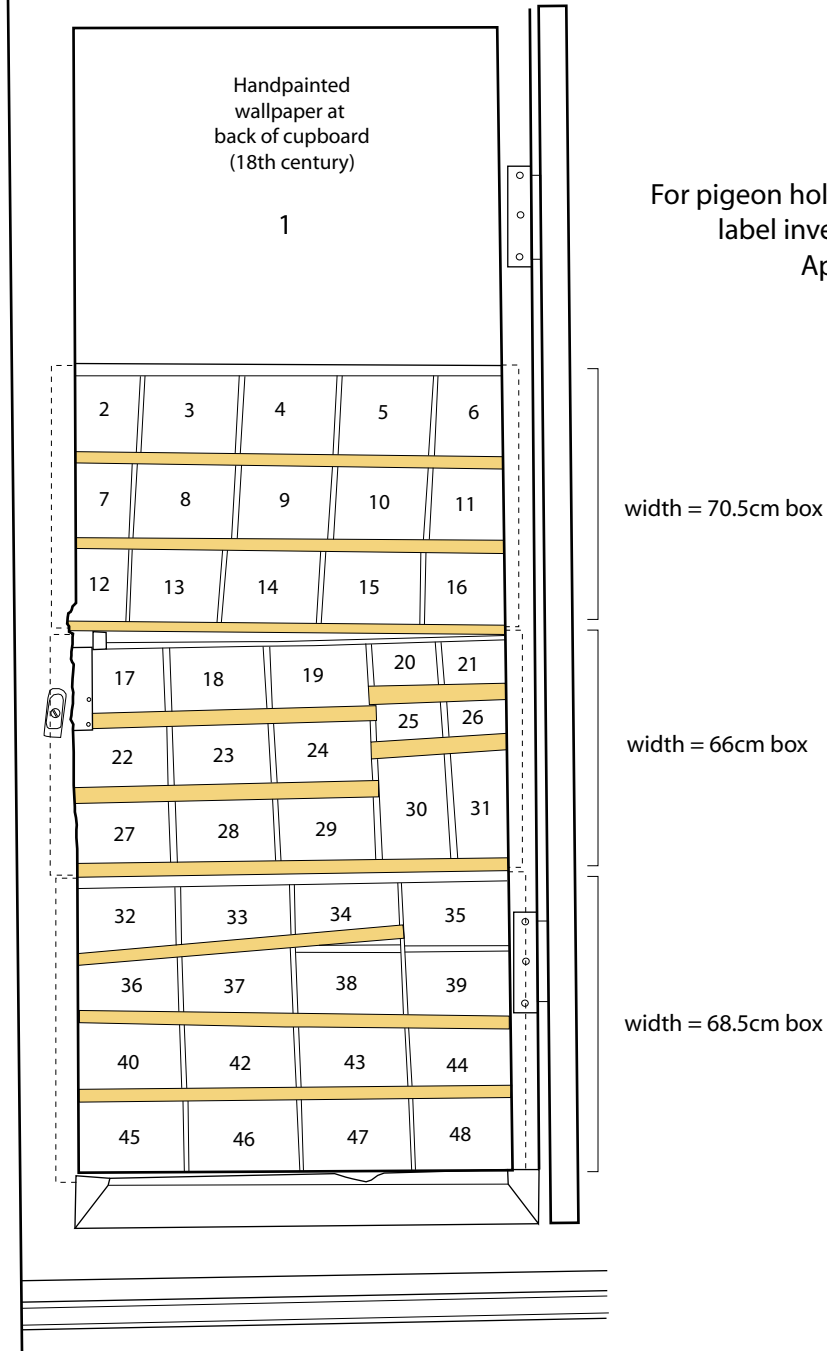
Llanelly House - Sir Thomas Stepney's Study (Room G2) - West facing elevation



**Legend**

No.s 1-48 Bottle label pigeon holes

 Gold gilt edging



For pigeon hole (No.s 1-48) contents label inventory please see Appendix ??

**Project Title:** Llanelly House, Llanelli, Carmarthen

**Date:** 1st May 2014

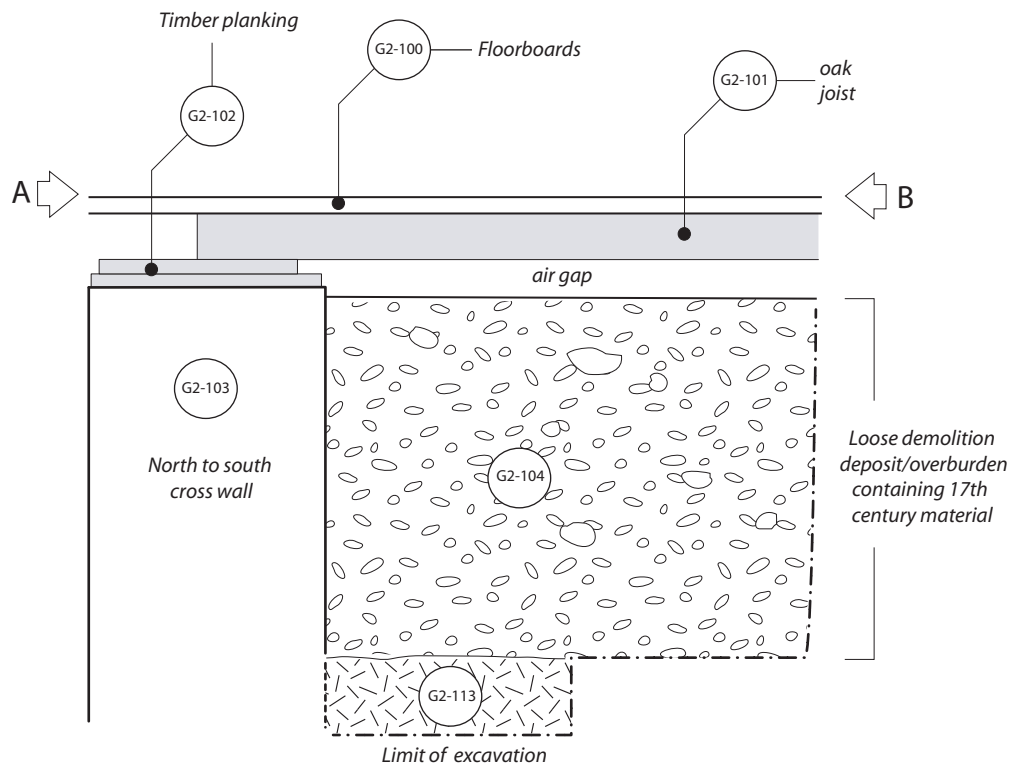
**Drawn by:** Richard Scott Jones

**Scale:**

**Drawing No.:**

**Figure 32.**

Llanelly House - Sir Thomas Stepney's Study (Room G2) - Interior of hidden cupboard behind wooden panelling. Shows elevation plan of former Margrave Bros. bottle label storage.



**Sir Thomas Stepney's Study (Room G2)**  
**South facing section of Trial Trench 2 (A-B)**

**Project Title:** Llanelly House, Llanelli, Carmarthenshire

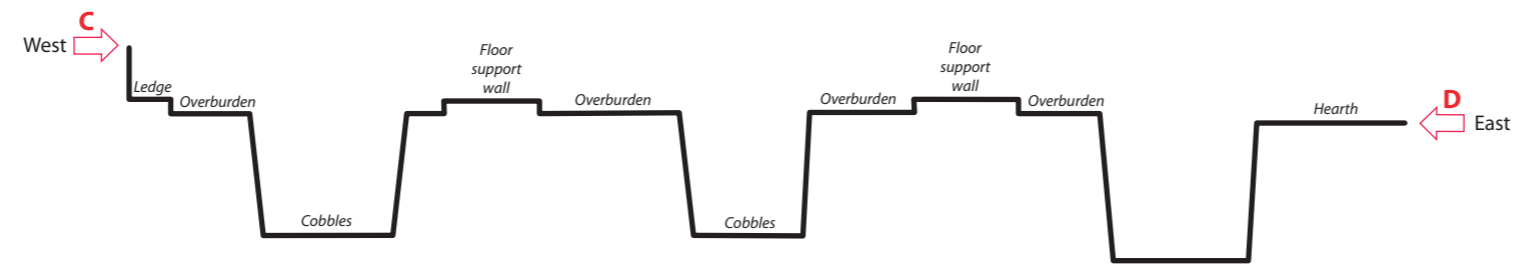
**Date:** 1st May 2014

**Scale:**

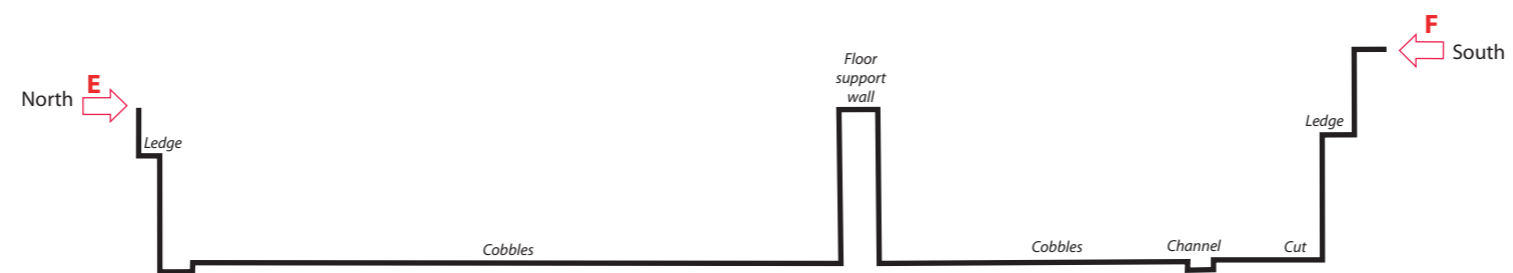
**Drawn by:** Richard Scott Jones

**Figure 33.**

Llanelly House - Sir Thomas Stepney's Study (Room G2)  
 - South facing section of Trial Trench 2 (A-B) -



**Profile C-D**



**Profile E-F**

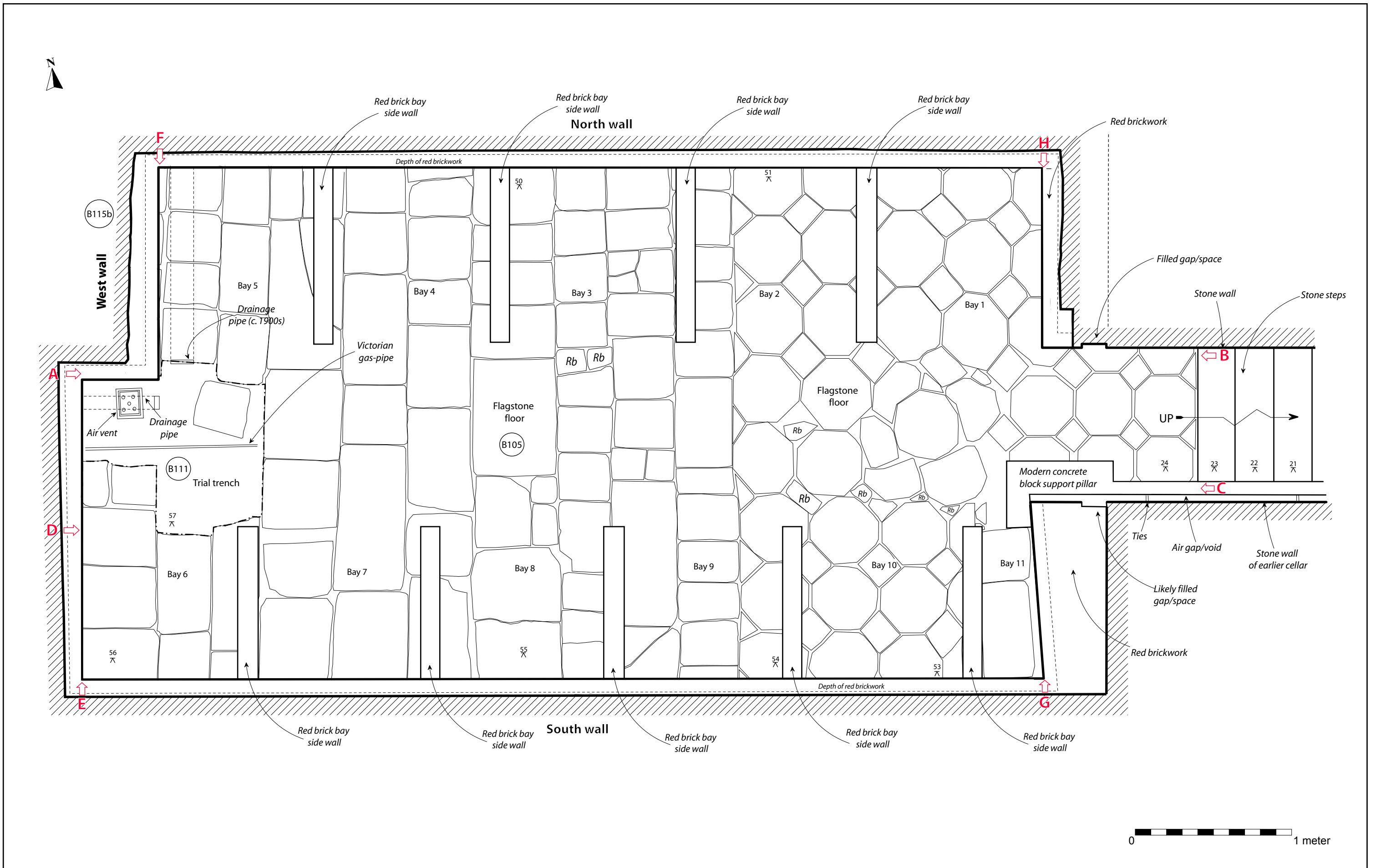
**Llanelly House - Sir Thomas Stepney's Study - ROOM G2 (Ground Floor)**

**- Ground Plan Profiles C-D and E-F -**



<b>Project Title:</b> Llanelly House, Llanelli, Carmarthenshire	<b>Scale:</b>
<b>Date:</b> 1st May 2014	<b>Figure No.:</b>
<b>Drawn by:</b> Richard Scott Jones	

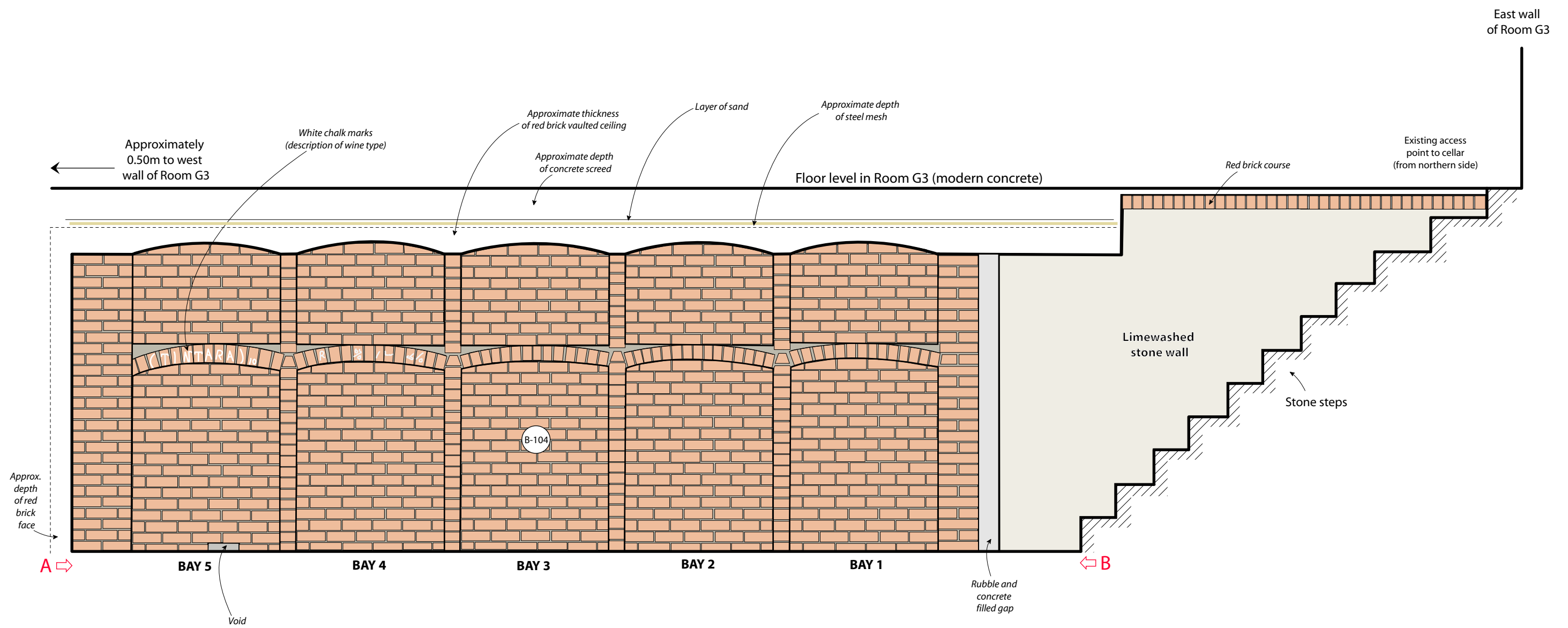
**Figure 34.** Llanelly House - Sir Thomas Stepney's Study - ROOM G2 (Ground Floor) - Ground Plan Profiles C-D and E-F -



<b>Project Title:</b> Llanelly House, Llanelli, Carmarthenshire	
<b>Date:</b> March 26th 2013	<b>Scale:</b>
<b>Drawn by:</b> Richard Scott Jones	<b>Drawing No.:</b>

**Figure 35.**  
Llanelly House - CELLAR/BASEMENT - Late Victorian Ground Plan





- Legend**
- Red brick
  - Cement mortar



**Llanelly House - Cellar/Basement**  
**South Facing Elevation (A - B)**

**Project Title:** Llanelly House, Llanelli, Carmarthenshire

**Date:** 26th September 2011

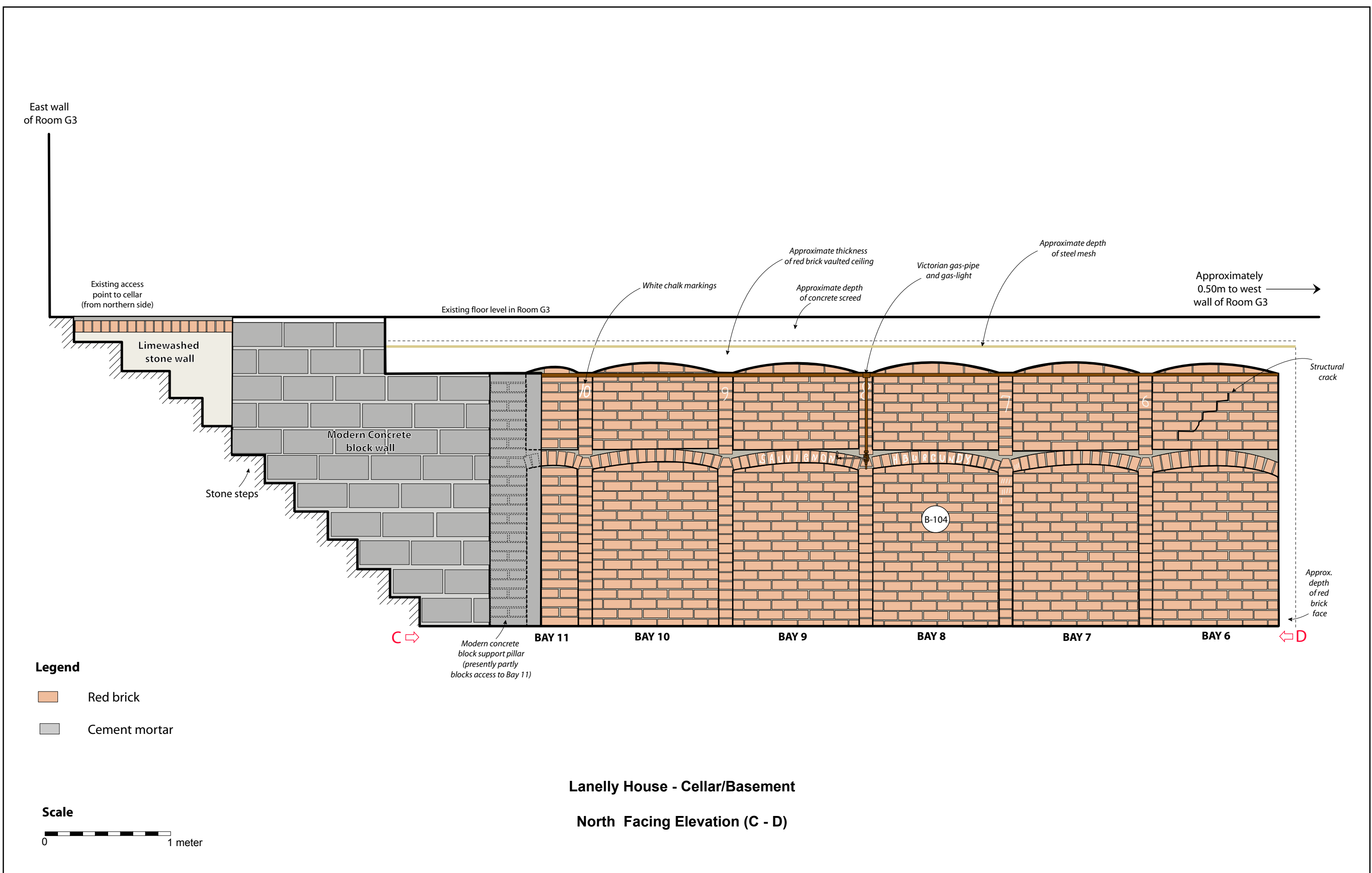
**Drawn by:** Richard Scott Jones

**Scale:**

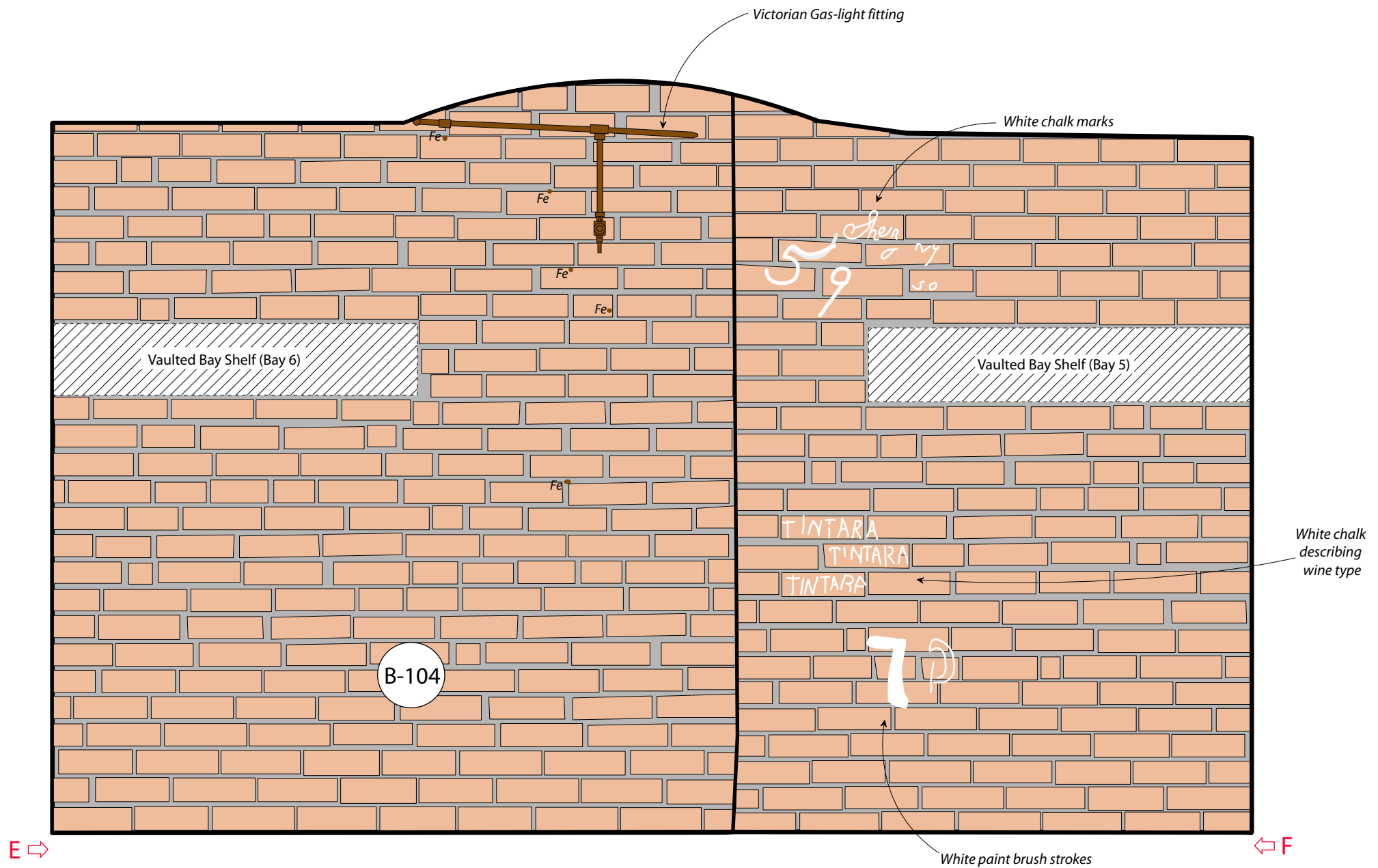
**Drawing No.**

**Figure 36.**

Llanelly House - CELLAR/BASEMENT - South Facing Elevation (A - B)



<b>Project Title:</b> Llanelly House, Llanelli, Carmarthenshire		<b>Figure 37.</b> Llanelly House - CELLAR/BASEMENT - North Facing Elevation (C - D)
<b>Date:</b> 26th September 2011	<b>Scale:</b>	
<b>Drawn by:</b> Richard Scott Jones	<b>Drawing No.:</b>	



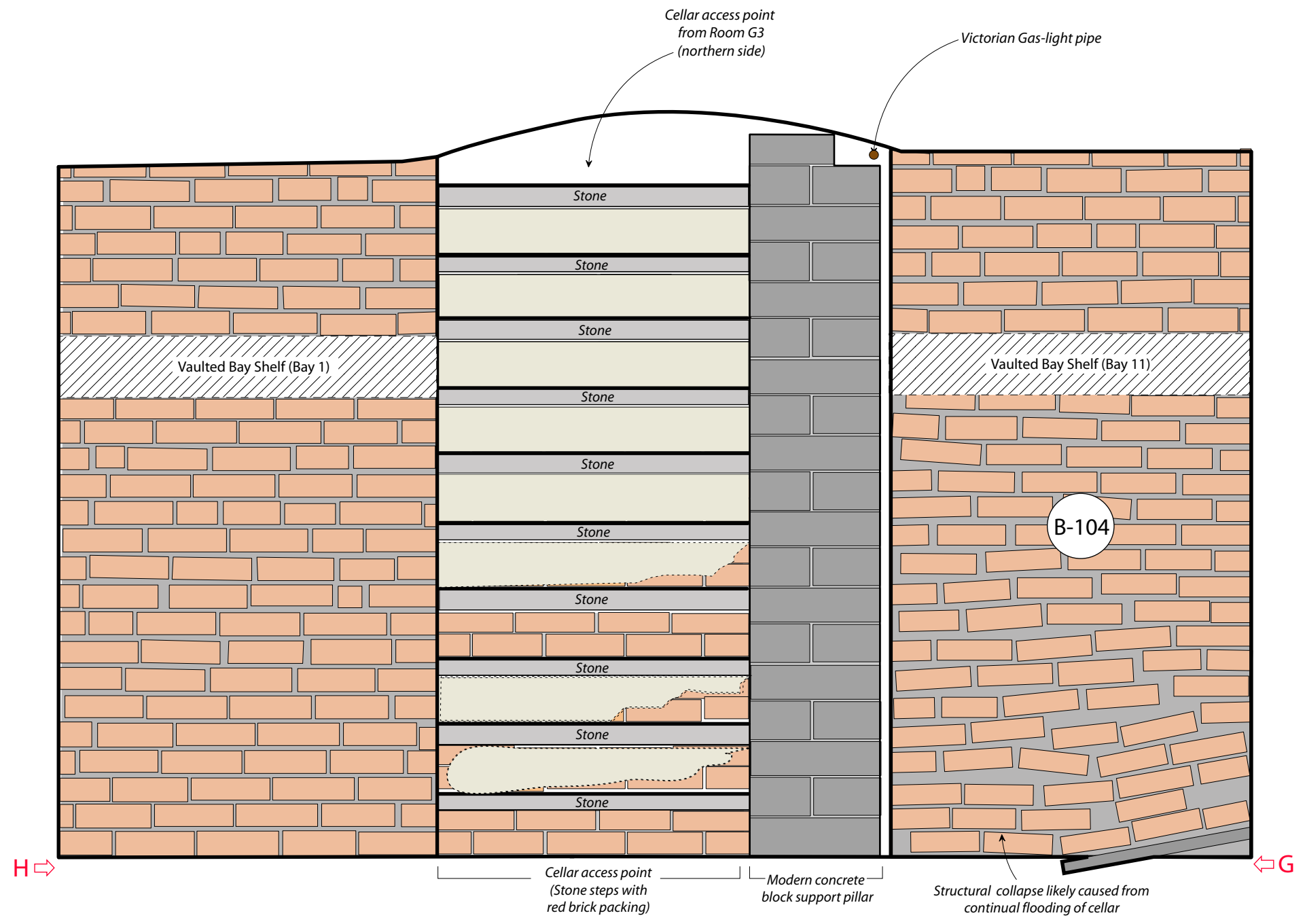
- Legend**
- Red brick
  - Fe* Iron nail

**Llanelly House - Cellar/Basement**  
**EAST FACING ELEVATION (E - F)**

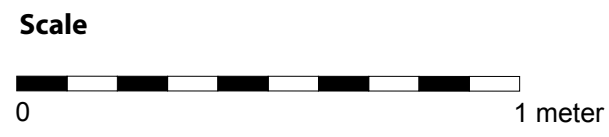


<b>Project Title:</b> Llanelly House, Llanelli, Carmarthenshire	
<b>Date:</b> 26th September 2011	<b>Scale:</b>
<b>Drawn by:</b> Richard Scott Jones	<b>Drawing No.:</b>

**Figure 8.**  
 Llanelly House - CELLAR/BASEMENT - East Facing Elevation (E - F)




- Legend**
- Red brick
  - Sandstone flagstone
  - Modern concrete block
  - Render



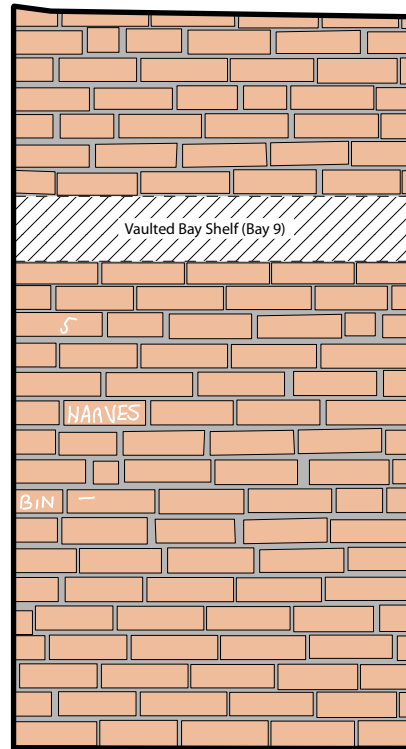
**Llanelly House - Cellar/Basement**  
**WEST FACING ELEVATION (G - H)**

<b>Project Title:</b> Llanelly House, Llanelli, Carmarthenshire	
<b>Date:</b> 26th September 2011	<b>Scale:</b>
<b>Drawn by:</b> Richard Scott Jones	<b>Drawing No.:</b>


**Figure 39.**  
 Llanelly House - CELLAR/BASEMENT - West Facing Elevation (G - H)




BAY 9 - East facing elevation



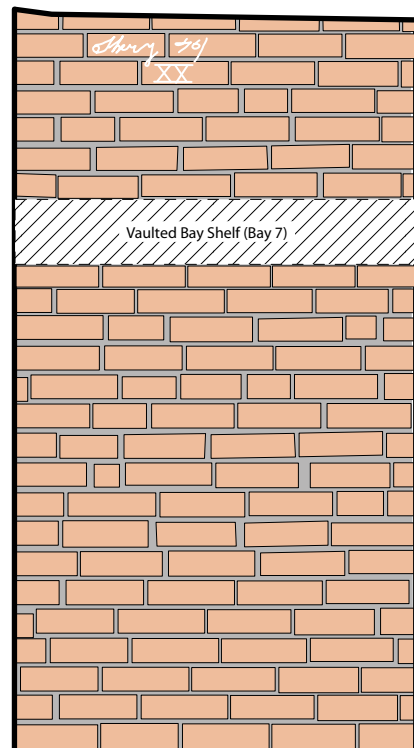
BAY 9 - West facing elevation




BAY 8 - West facing elevation



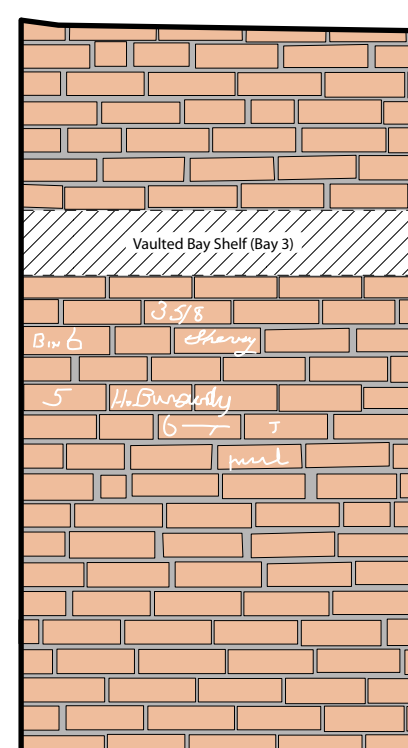
BAY 8 - East facing elevation



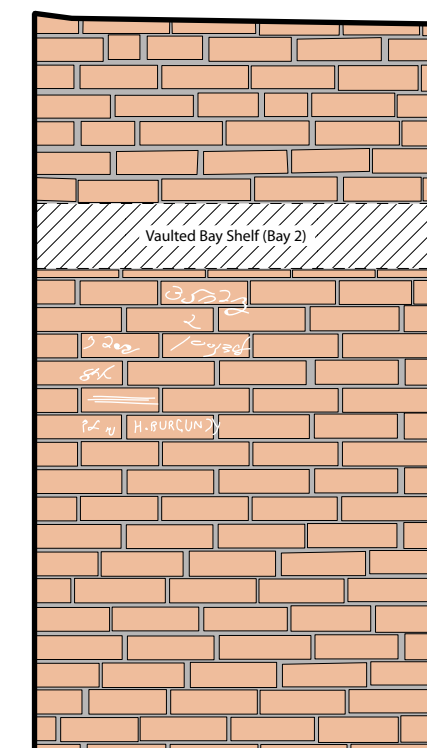
BAY 7 - West facing elevation



BAY 4 - East facing elevation



BAY 3 - East facing elevation



BAY 2 - West facing elevation



**Lanelly House - Cellar/Basement  
Side elevations of individual vaulted Bays**

**Project Title:** Lanelly House, Llanelli, Carmarthenshire

**Date:** 26th September 2011

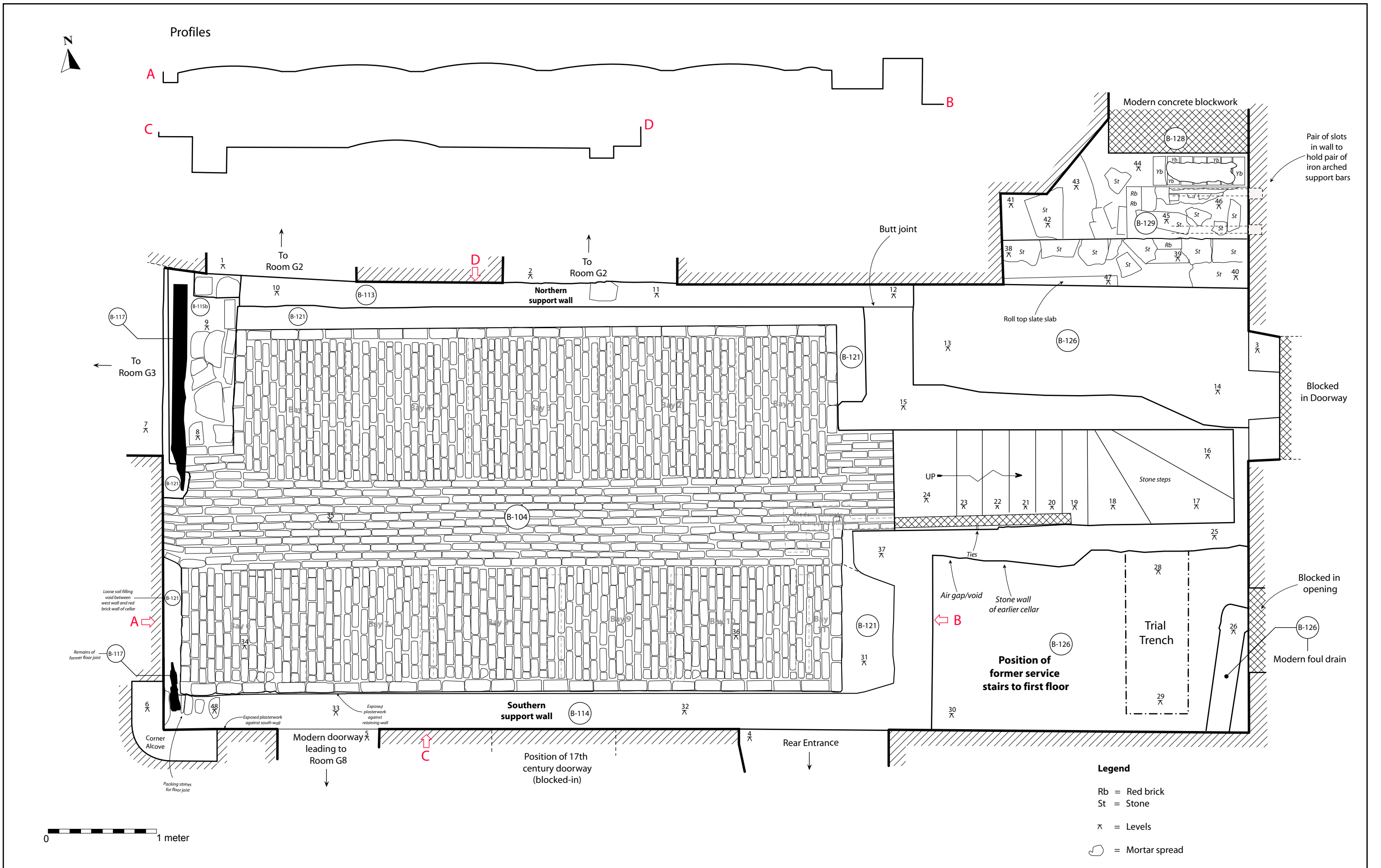
**Drawn by:** Richard Scott Jones

**Scale:**

**Drawing No.**

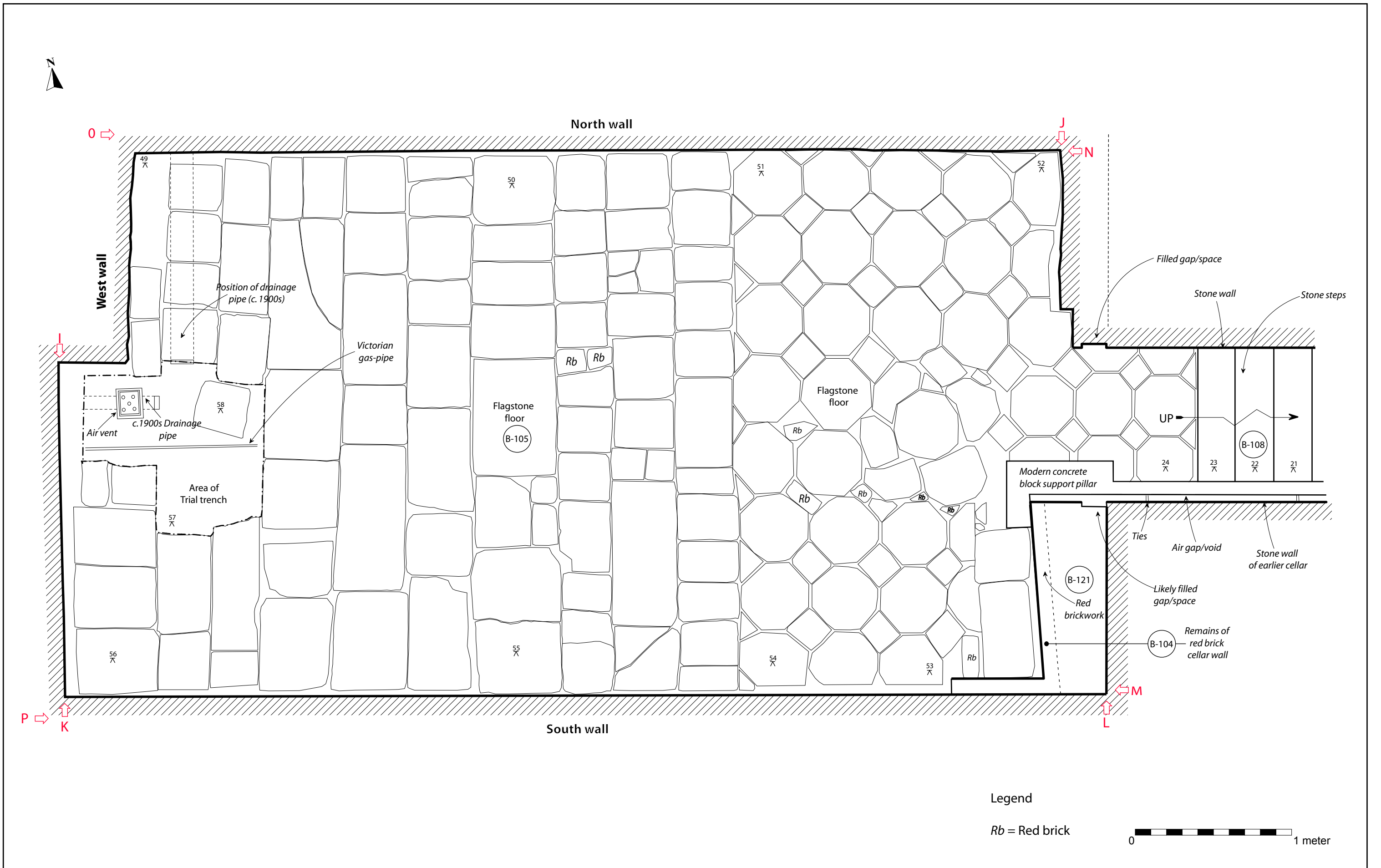
**Figure 40.**

Lanelly House - CELLAR/BASEMENT - Late Victorian red brick cellar.  
- Side elevations of individual vaulted Bays



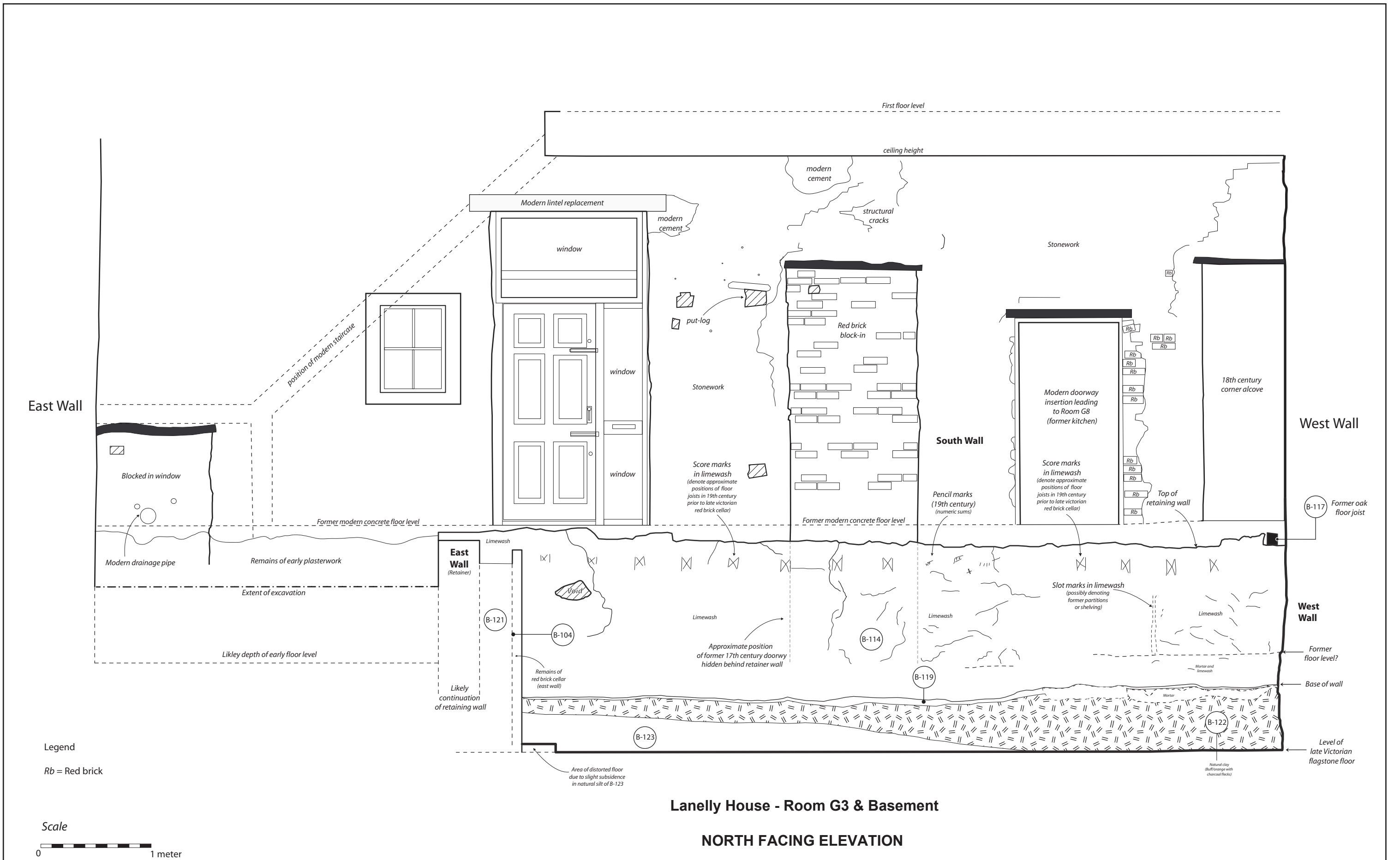
<b>Project Title:</b> Llanelly House, Llanelli, Carmarthenshire	
<b>Date:</b> 1st June 2012	<b>Scale:</b>
<b>Drawn by:</b> Richard Scott Jones	<b>Drawing No.:</b>

**Figure 41.** Llanelly House - ROOM G3 (CELLAR/BASEMENT) - Ground Plan of Room G3 showing exposed ceiling of Late Victorian red brick cellar following removal of overlying modern concrete floor and blocked-in former passageway partitioning Llanelly House from West Credit Union Building.



<b>Project Title:</b> Llanelly House, Llanelli, Carmarthenshire	
<b>Date:</b> 26th March 2013	<b>Scale:</b>
<b>Drawn by:</b> Richard Scott Jones	<b>Drawing No.:</b>

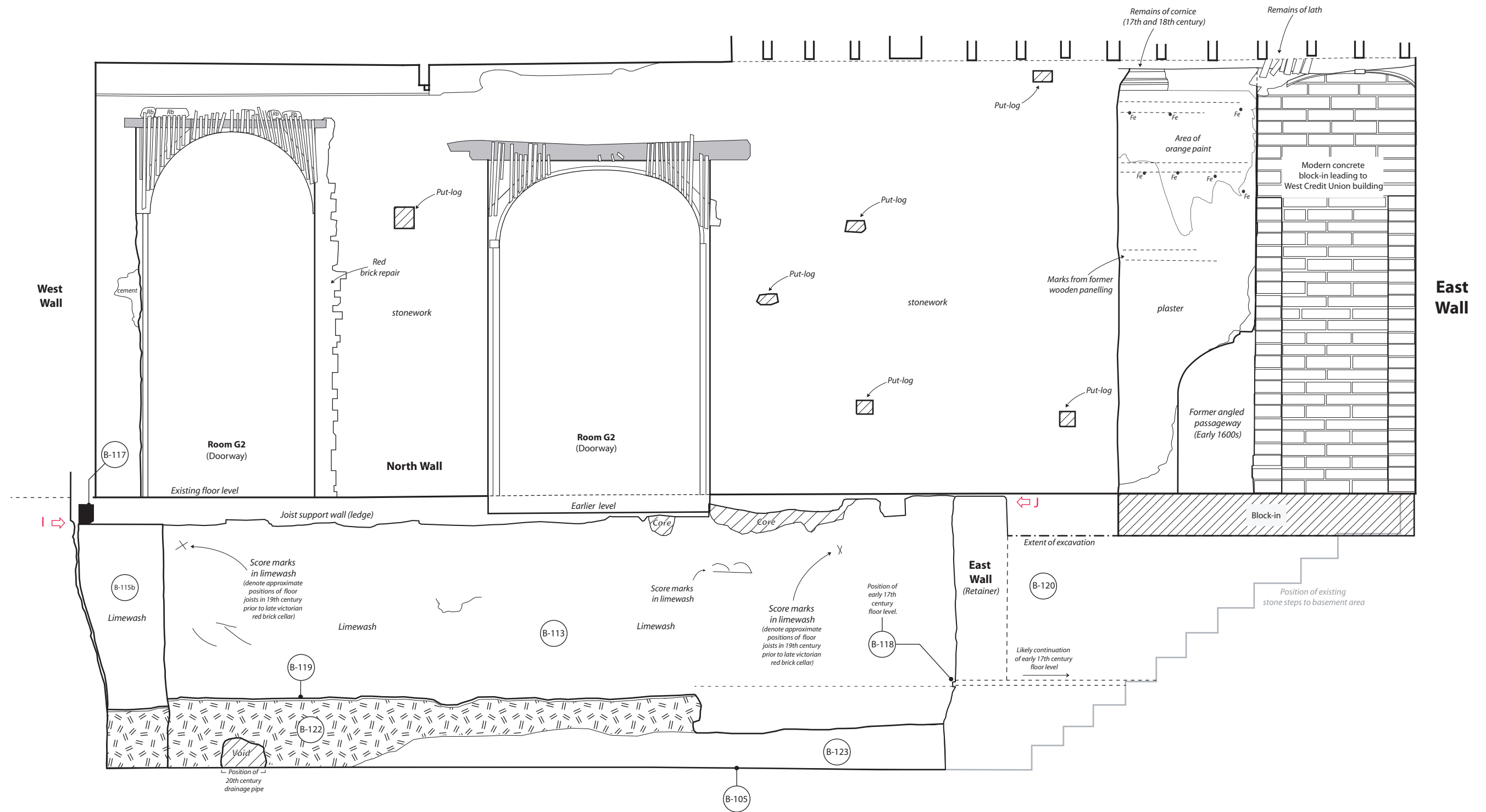
**Figure 42.** Llanelly House - CELLAR/BASEMENT - Ground Plan of basement area following removal of late victorian red brick cellar walls.



<b>Project Title:</b> Llanelly House, Llanelli, Carmarthenshire	
<b>Date:</b> 1st June 2012	<b>Scale:</b>
<b>Drawn by:</b> Richard Scott Jones	<b>Drawing No.:</b>

**Figure 43.**  
Llanelly House - Room G3 and Basement - North Facing Elevation following removal of late victorian red brick cellar and concrete floor





**Legend**

Rb = Red brick



**Llanelly House - Room G3 & Basement**

**SOUTH FACING ELEVATION**

**Project Title:** Llanelly House, Llanelli, Carmarthenshire

**Date:** 1st June 2012

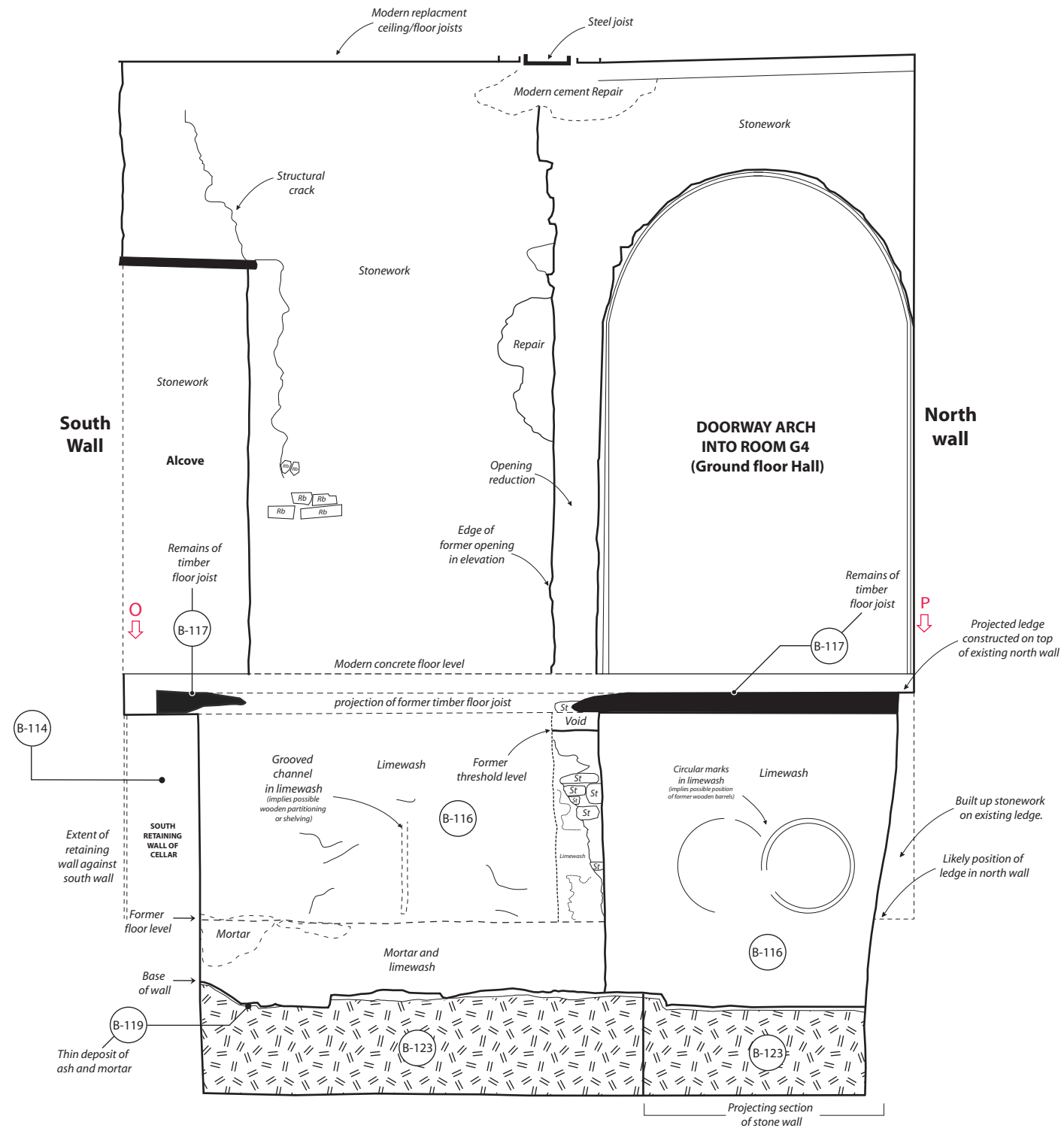
**Drawn by:** Richard Scott Jones

**Scale:**

**Drawing No.**

**Figure 44.**

Llanelly House - Room G3 and Basement - South Facing Elevation following removal of late victorian red brick cellar and concrete floor



**Legend**

Rb = Red brick  
St = Stone



**Llanelly House - Room G3 & Basement**  
**EAST FACING ELEVATION**

**Project Title:** Llanelly House, Llanelli, Carmarthenshire

**Date:** 1st June 2012

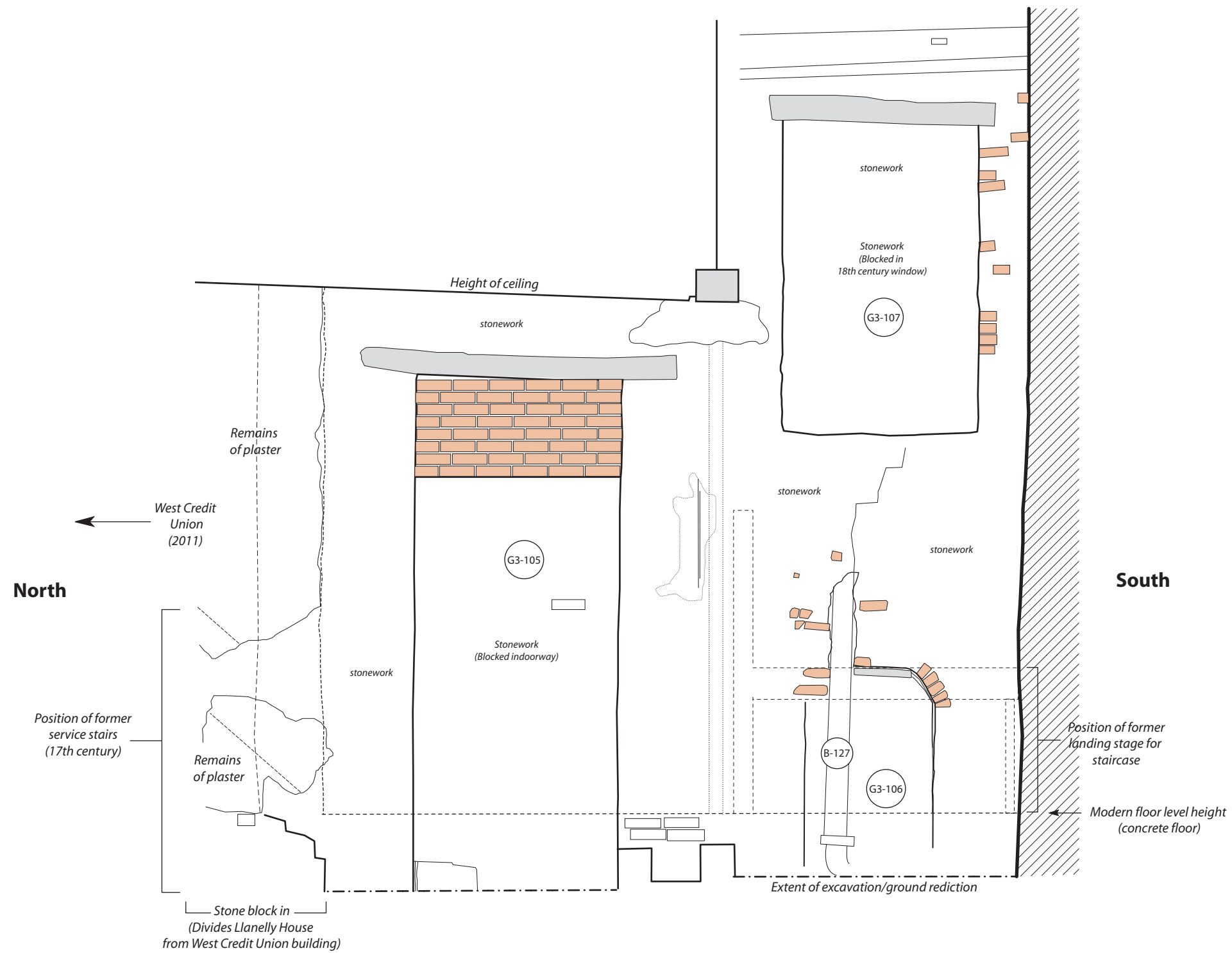
**Scale:**

**Drawn by:** Richard Scott Jones

**Drawing No.:**

**Figure 45.**

Llanelly House - Room G3 and Basement - East Facing Elevation following removal of late victorian red brick cellar and concrete floor



**Llanelly House - Room G3 (Service Corridor above cellar)**

**WEST FACING ELEVATION**



**Project Title:** Llanelly House, Llanelli, Carmarthenshire

**Date:** 1st June 2012

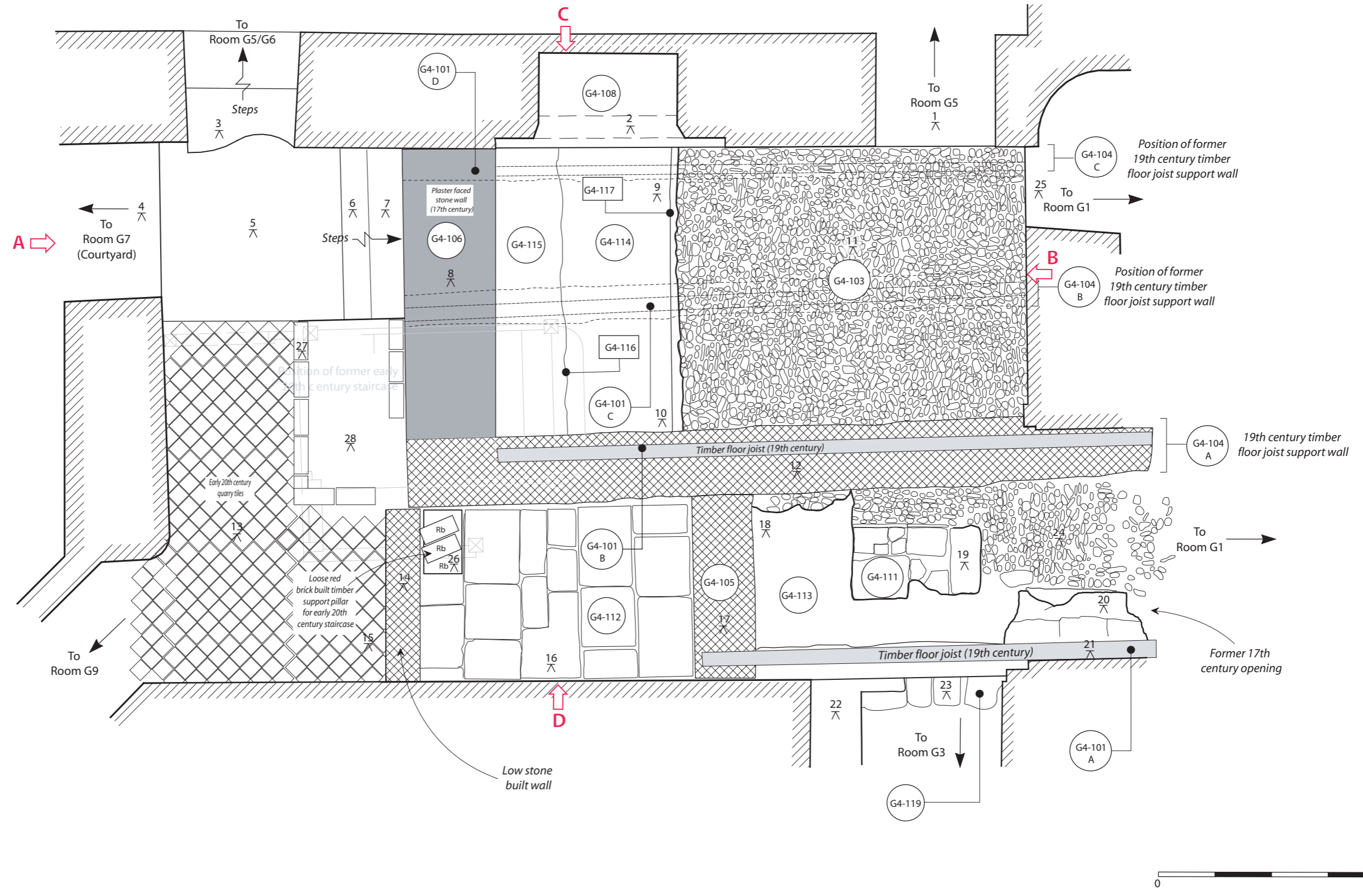
**Drawn by:** Richard Scott Jones

**Scale:**

**Drawing No.**

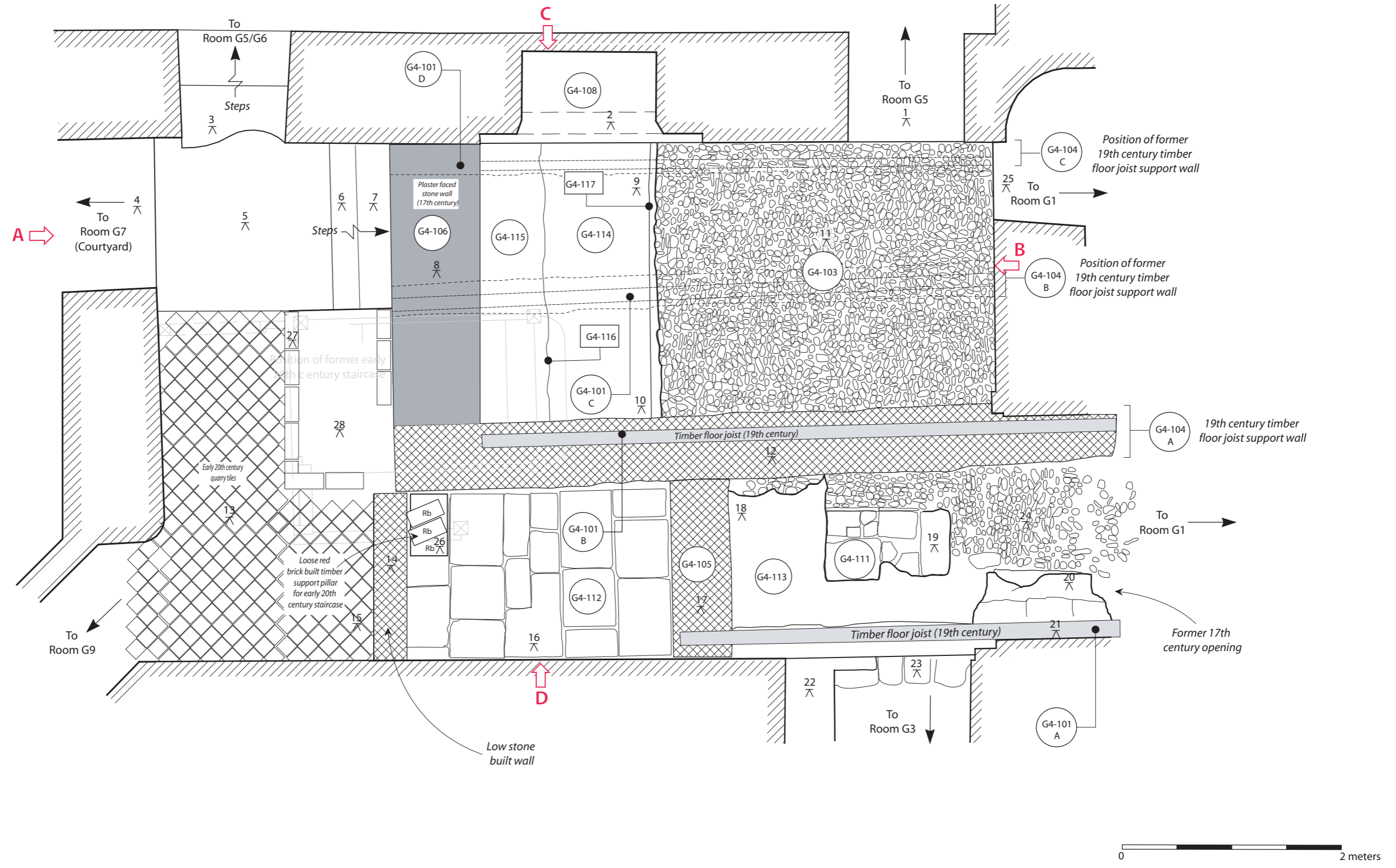
**Figure 46.**

Llanelly House - Room G3 (Service Corridor above cellar) - West Facing Elevation following removal of wall plaster, modern stair and concrete floor.



<b>Project Title:</b> Llanelly House, Llanelli, Carmarthen	<b>Scale:</b>
<b>Date:</b> 21st February 2012	<b>Figure No.:</b>
<b>Drawn by:</b> Richard Scott Jones	

**Description:** Llanelly House - Stair Hall (Room G4) - Ground Plan following groundwork



Project Title: Llanelly House, Llanelli, Carmarthenshire

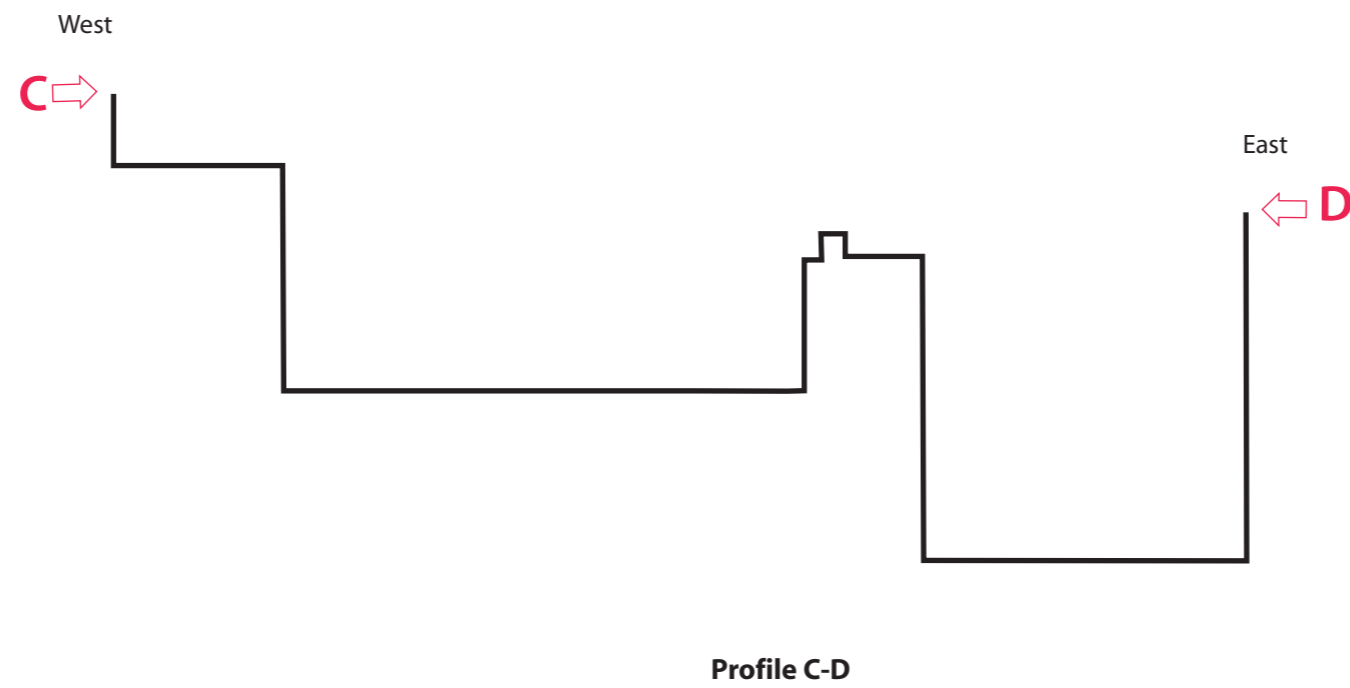
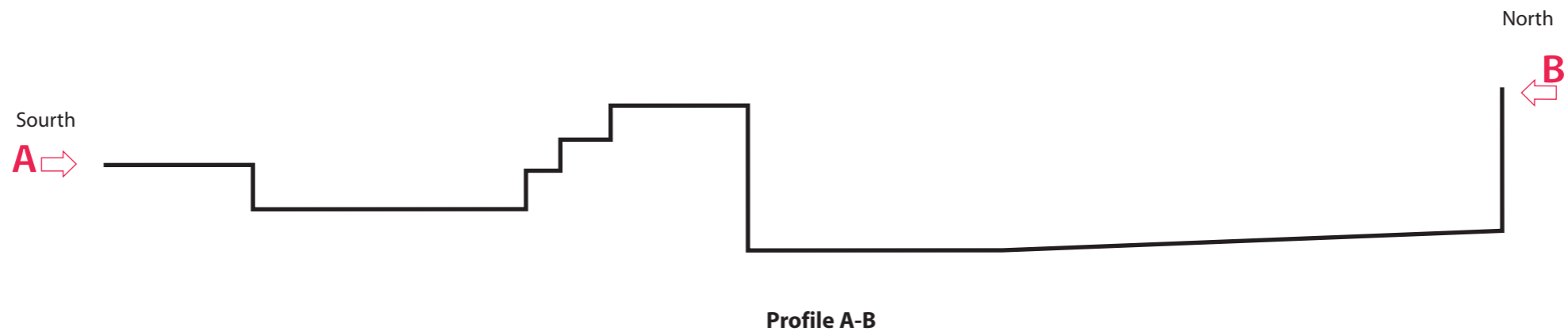
Scale:

Figure 47.

Llanelly House - Stair Hall (Room G4) - Ground Plan following groundwork

Date: 21st February 2012

Drawn by: Richard Scott Jones



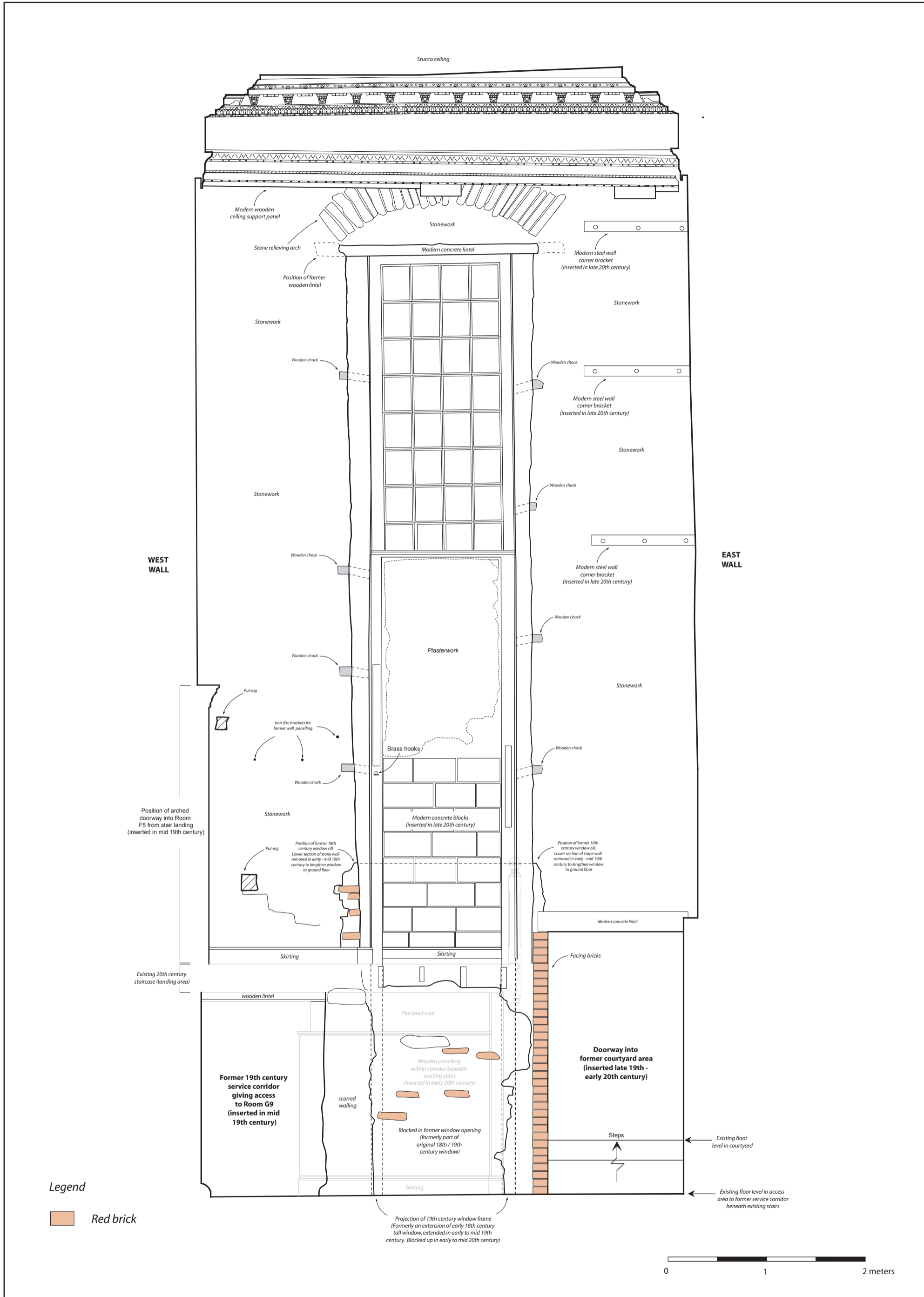
Llanelly House - ROOM G4 (Ground Floor) - Stair Hall

- Ground Plan Profiles A-B and C-D -



<b>Project Title:</b> Llanelly House, Llanelli, Carmms	<b>Scale:</b>
<b>Date:</b> 21st February 2012	
<b>Drawn by:</b> Richard Scott Jones	

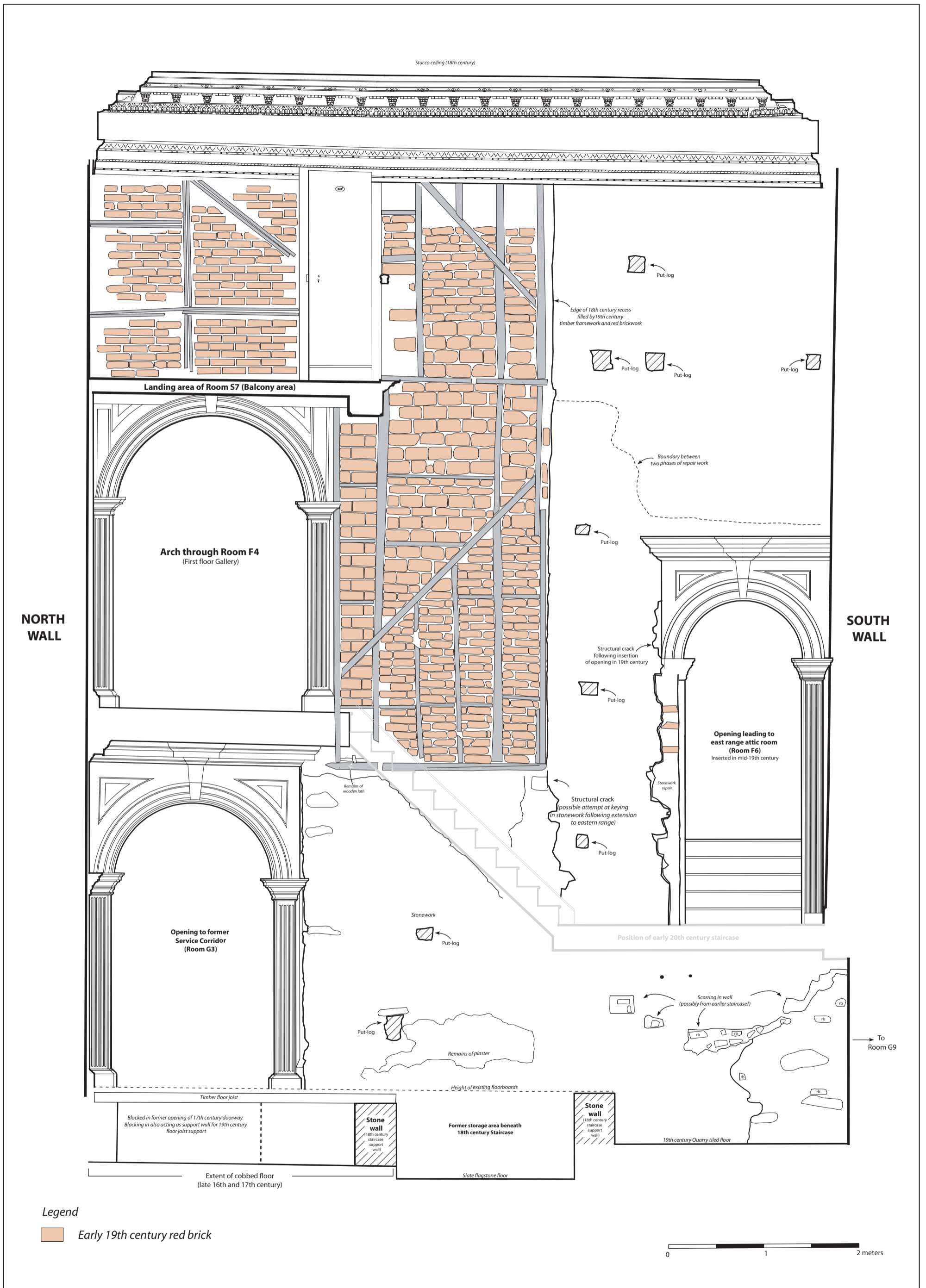
**Figure 48.** Llanelly House - ROOM G4 (Ground Floor) - Stair Hall - Ground Plan Profiles A-B and C-D -



**Project Title:** Llanelly House, Llanelli, Carmarthen  
**Date:** 21st February 2012  
**Drawn by:** Richard Scott Jones

**Scale:**

**Figure 49.** ROOM G4 (Ground Floor) - Stair Hall  
 - North facing elevation -



Project Title: Llanelly House, Llanelli, Carmarthen

Scale:

Figure 50.

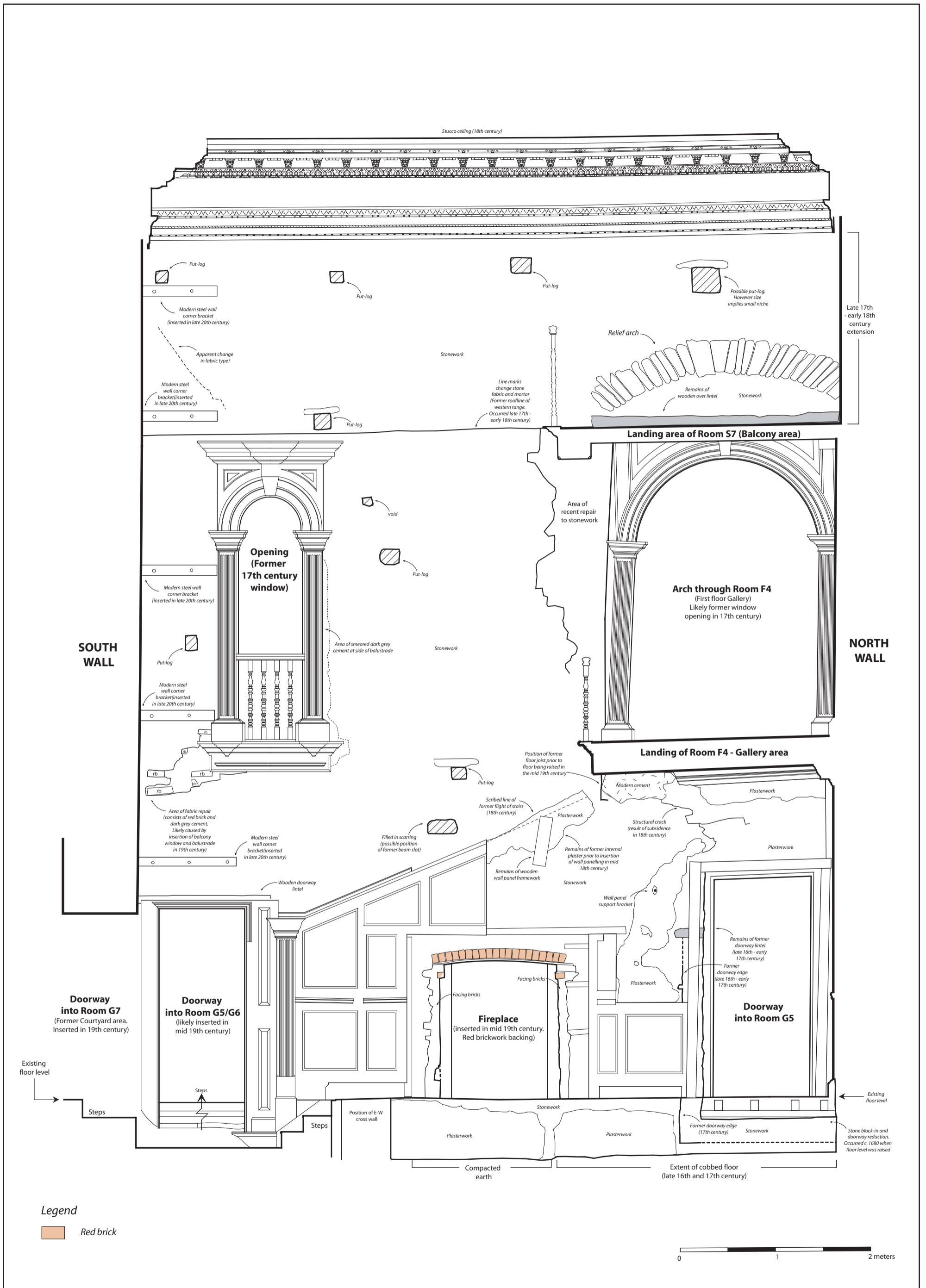
Llanelly House - ROOM G4 (Ground Floor) - Stair Hall

Date: 21st February 2012

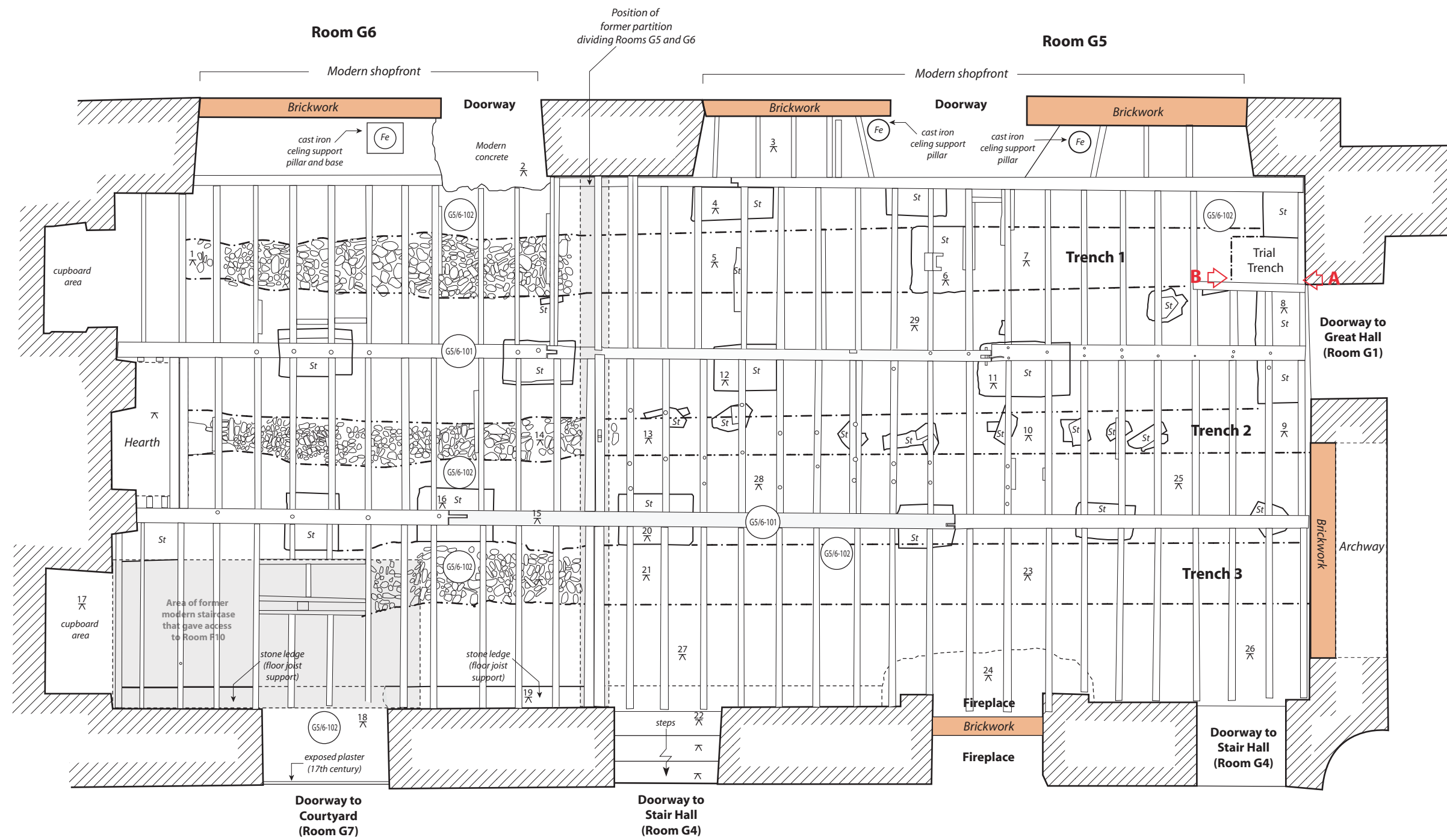
Drawn by: Richard Scott Jones

- West facing elevation -





<b>Project Title:</b> Llanelly House, Llanelli, Carmarthen	<b>Scale:</b>	<b>Figure 51.</b> Llanelly House - ROOM G4 (Ground Floor) - Stair Hall
<b>Date:</b> 21st February 2012		- East facing elevation -
<b>Drawn by:</b> Richard Scott Jones		



- Llanelly House -

**Ground Floor Parlour Room (Room G5 & G6)**

**Ground plan**



**Project Title:** Llanelly House, Llanelli, Carmarthenshire

**Date:** 17th December 2013

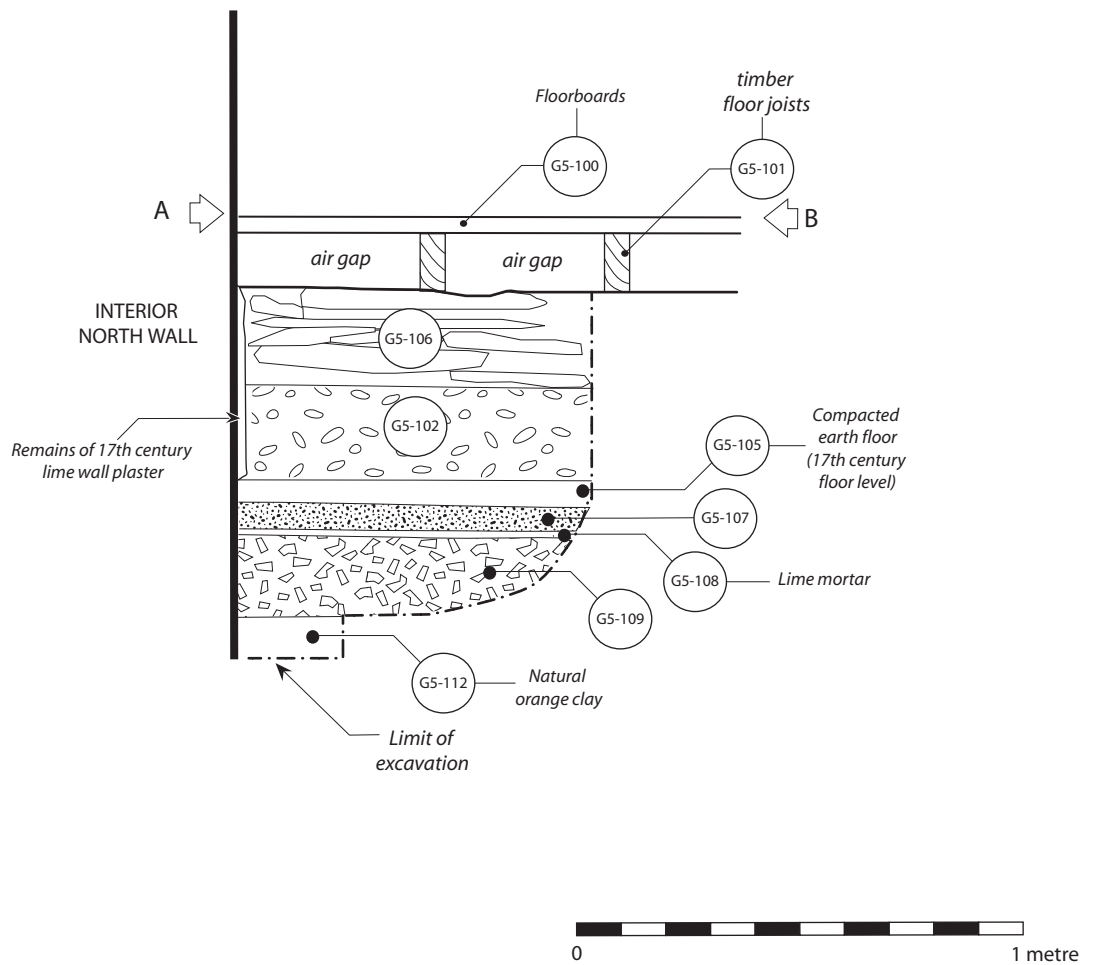
**Drawn by:** Richard Scott Jones

**Scale:**

**Drawing No.:**

**Figure 52.**

Llanelly House - Room G5 & G6 - Ground plan following removal of floorboards



**Llanelly House - Room G5**

**West facing section of Trial Trench 3 (A-B)**

**Project Title:** Llanelly House, Llanelli, Carmarthenshire

**Date:** 17th November 2011

**Scale:**

**Drawn by:** Richard Scott Jones

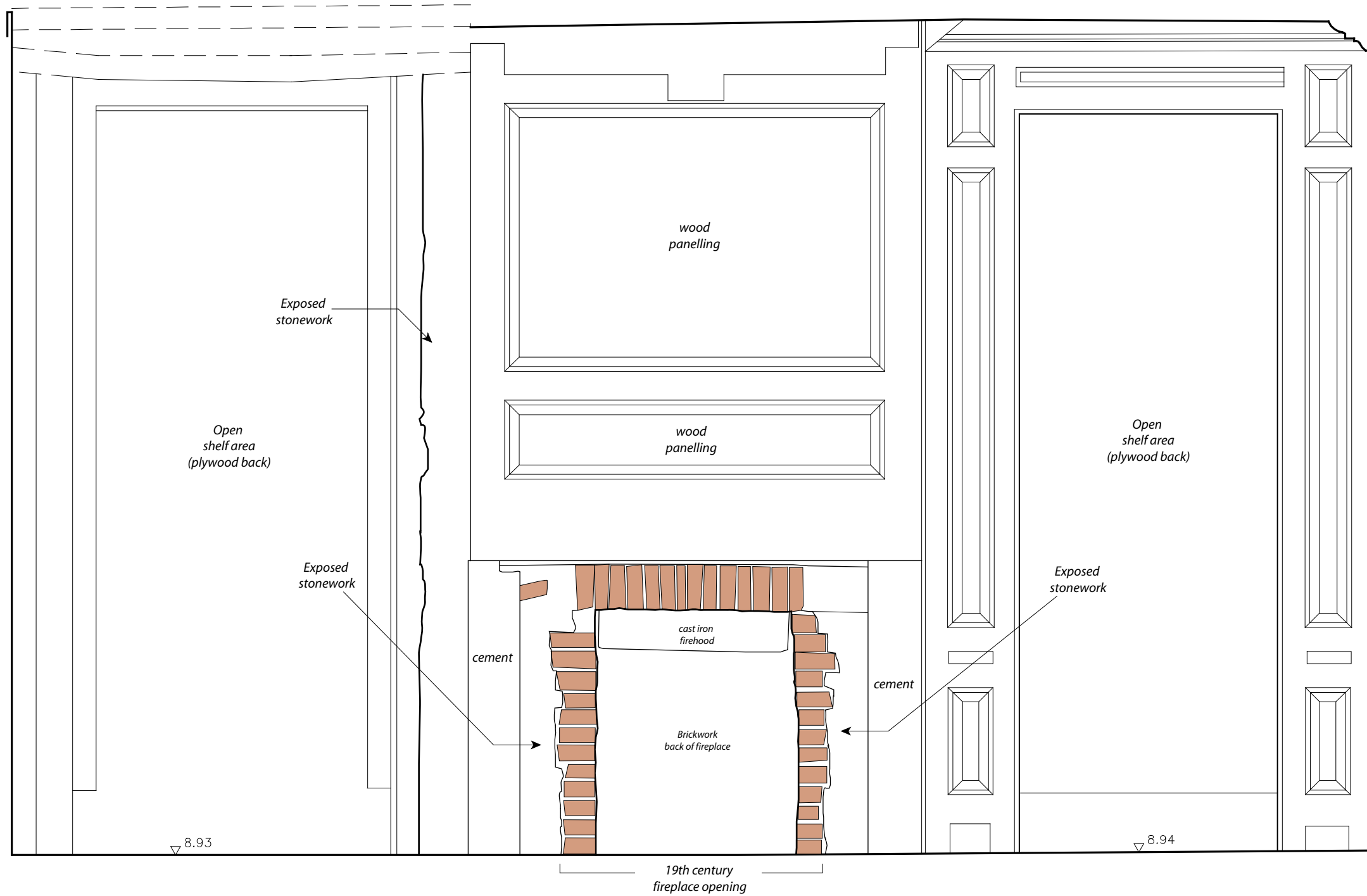
**Figure 53.**

Llanelly House - (Room G5)

- West facing section of Trial Trench 3 (A-B) -

East

West



- Llanelly House -

Ground Floor Parlour Room (RoomG6)

North Facing Elevation



**Project Title:** Llanelly House, Llanelli, Carmarthenshire

**Date:** 17th December 2013

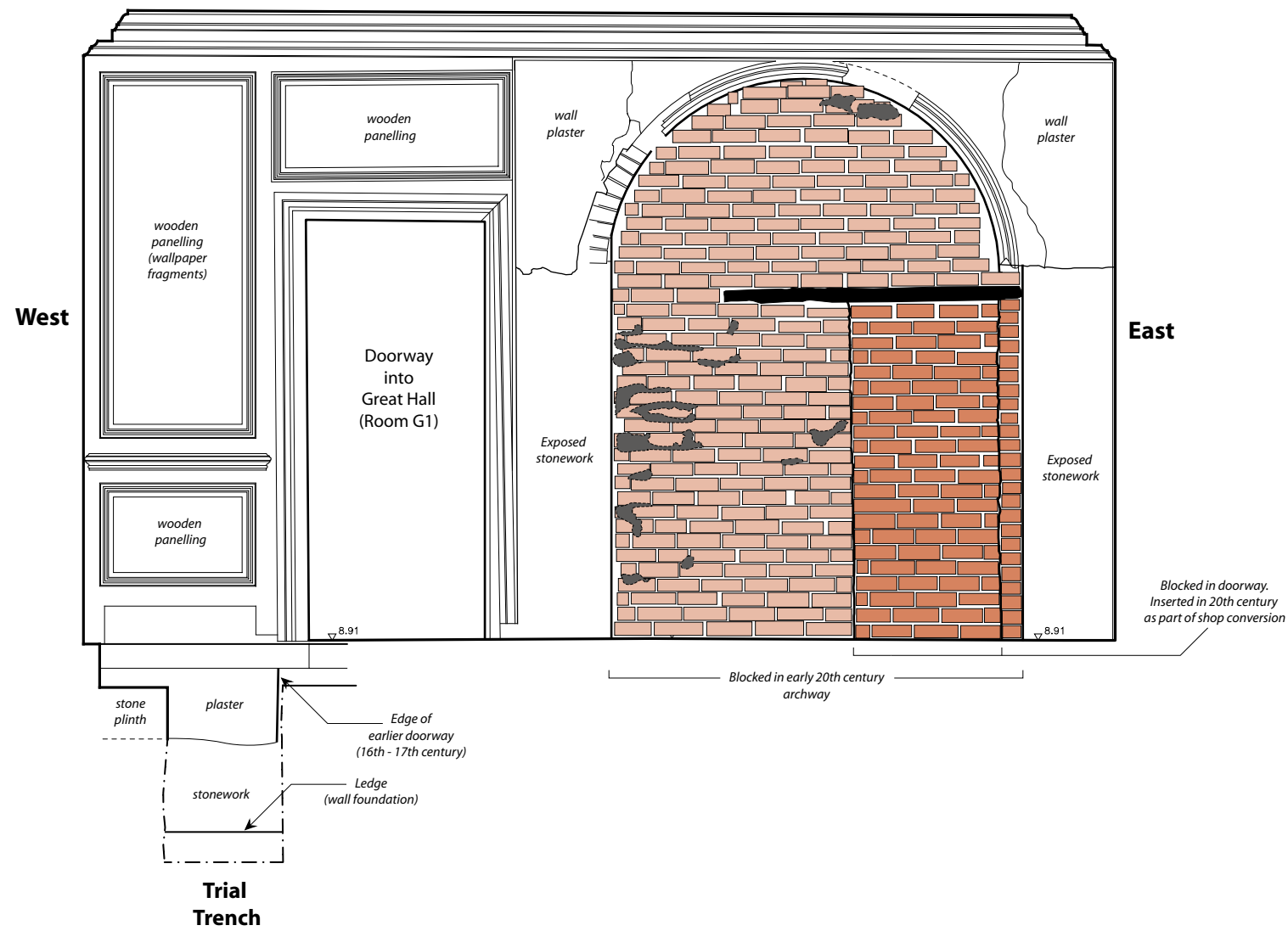
**Scale:**

**Drawn by:** Richard Scott Jones

**Drawing No.**

**Figure 54.**

Llanelly House - Room G6 - North facing elevation, prior to renovation work.



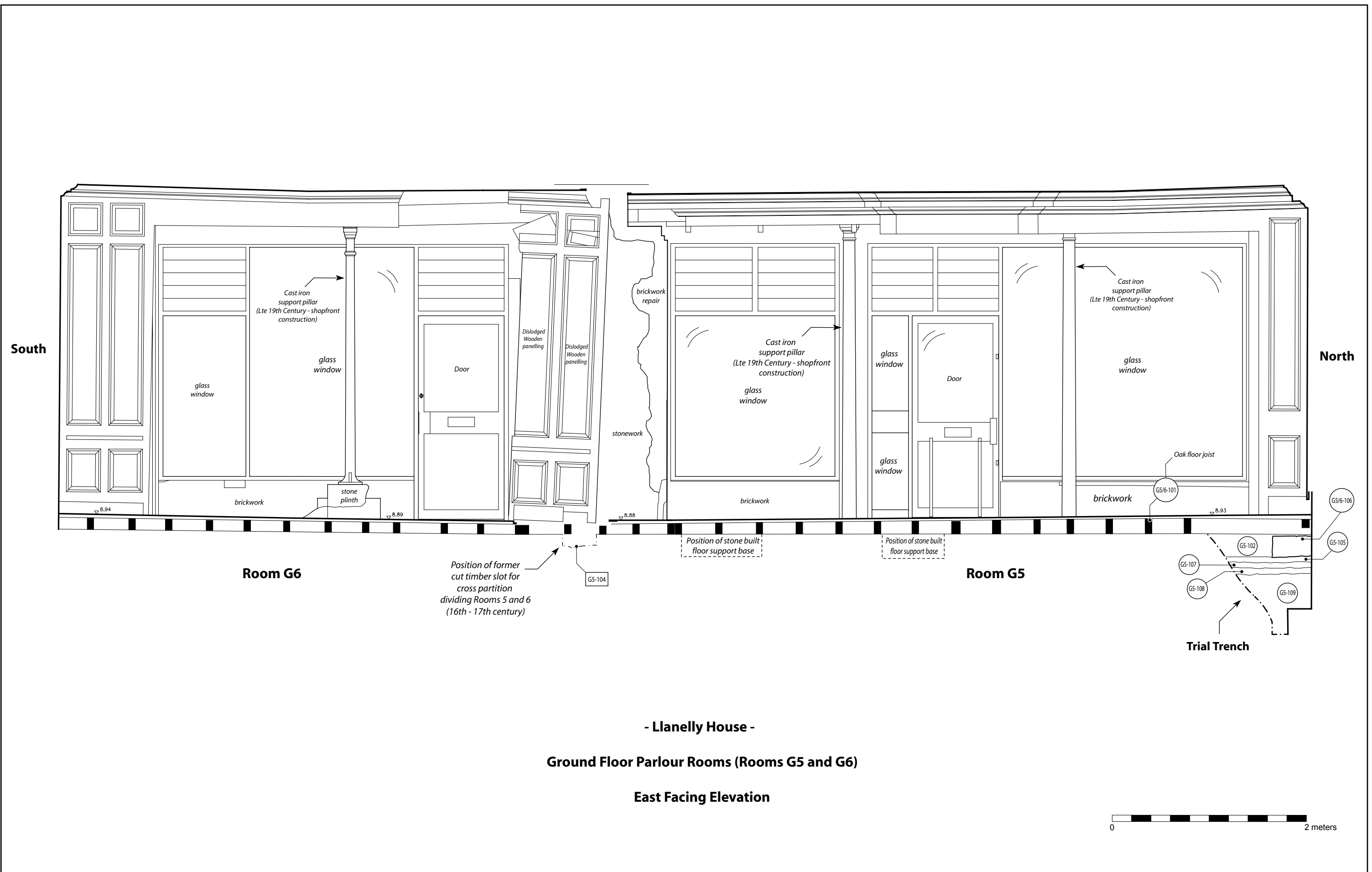
- Llanelly House -  
**Ground Floor Parlour Room (Room G5)**  
**South Facing Elevation**

**Legend**

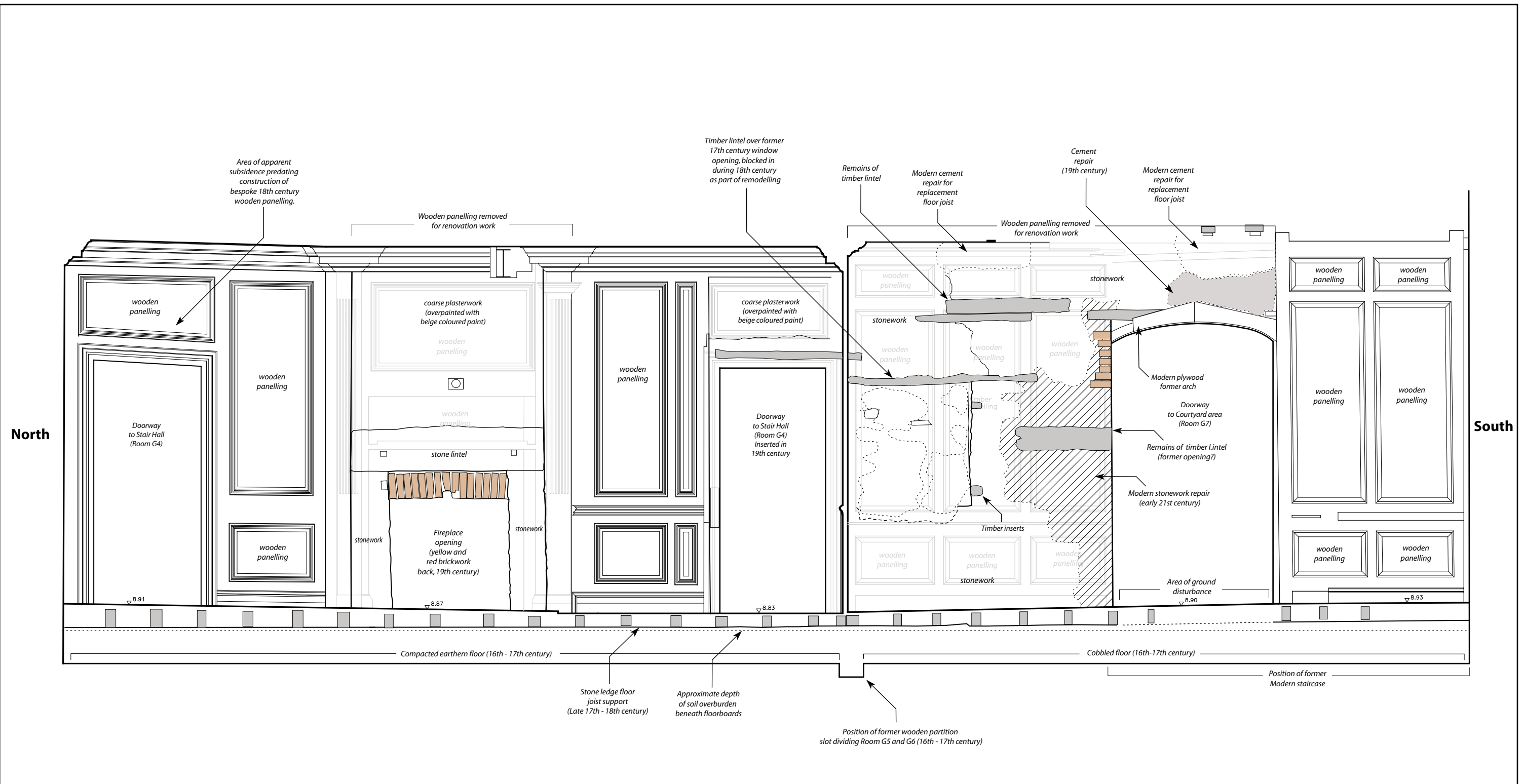
- Red Brick (Early 20th century)
- Red Brick (20th century)
- Timber
- Mortar



<b>Project Title:</b> Llanelly House, Llanelli, Carmarthenshire		<b>Figure 55.</b>  Llanelly House - Room G5 - South facing elevation, prior to renovation work.
<b>Date:</b> 17th December 2013	<b>Scale:</b>	
<b>Drawn by:</b> Richard Scott Jones	<b>Drawing No.:</b>	



<b>Project Title:</b> Llanelly House, Llanelly, Carmarthenshire		<b>Figure 56.</b> Llanelly House - Room G5/G6 - East facing elevation, prior to renovation work - Shopfronts.
<b>Date:</b> 17th December 2013	<b>Scale:</b>	
<b>Drawn by:</b> Richard Scott Jones	<b>Drawing No.:</b>	



- Llanelly House -

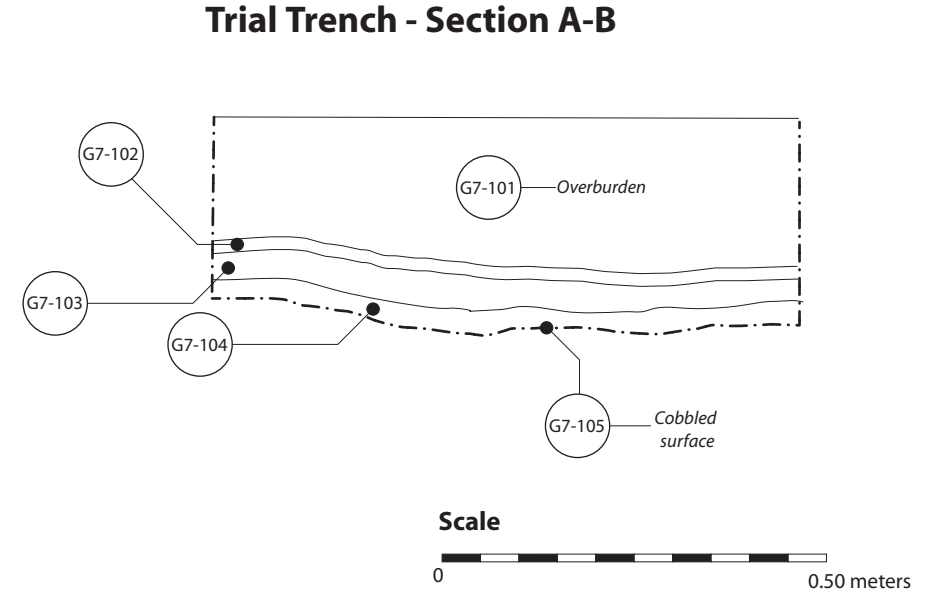
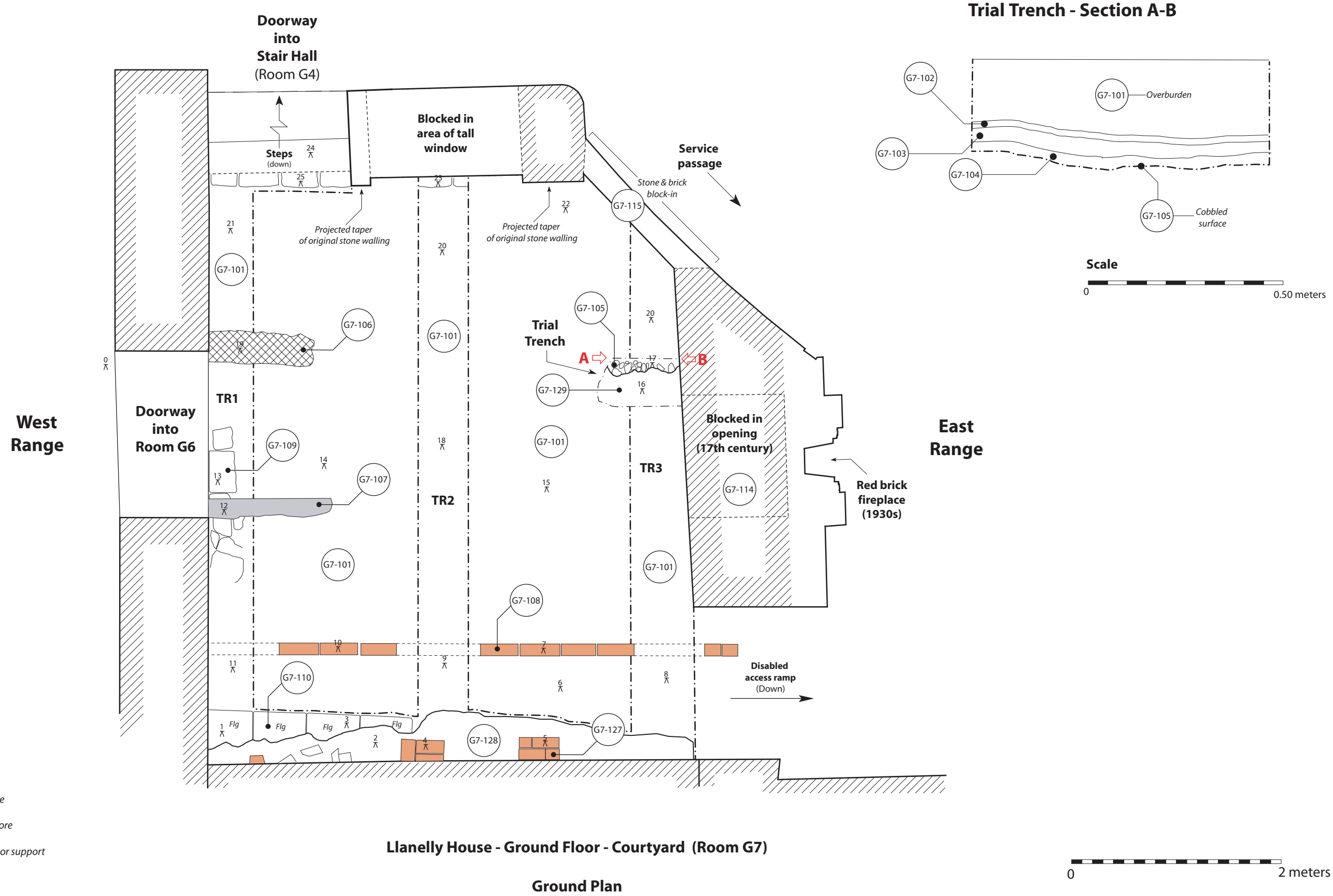
Ground Floor Parlour Room (Rooms G5 and G6)

West Facing Elevation

Legend  
 Red brick



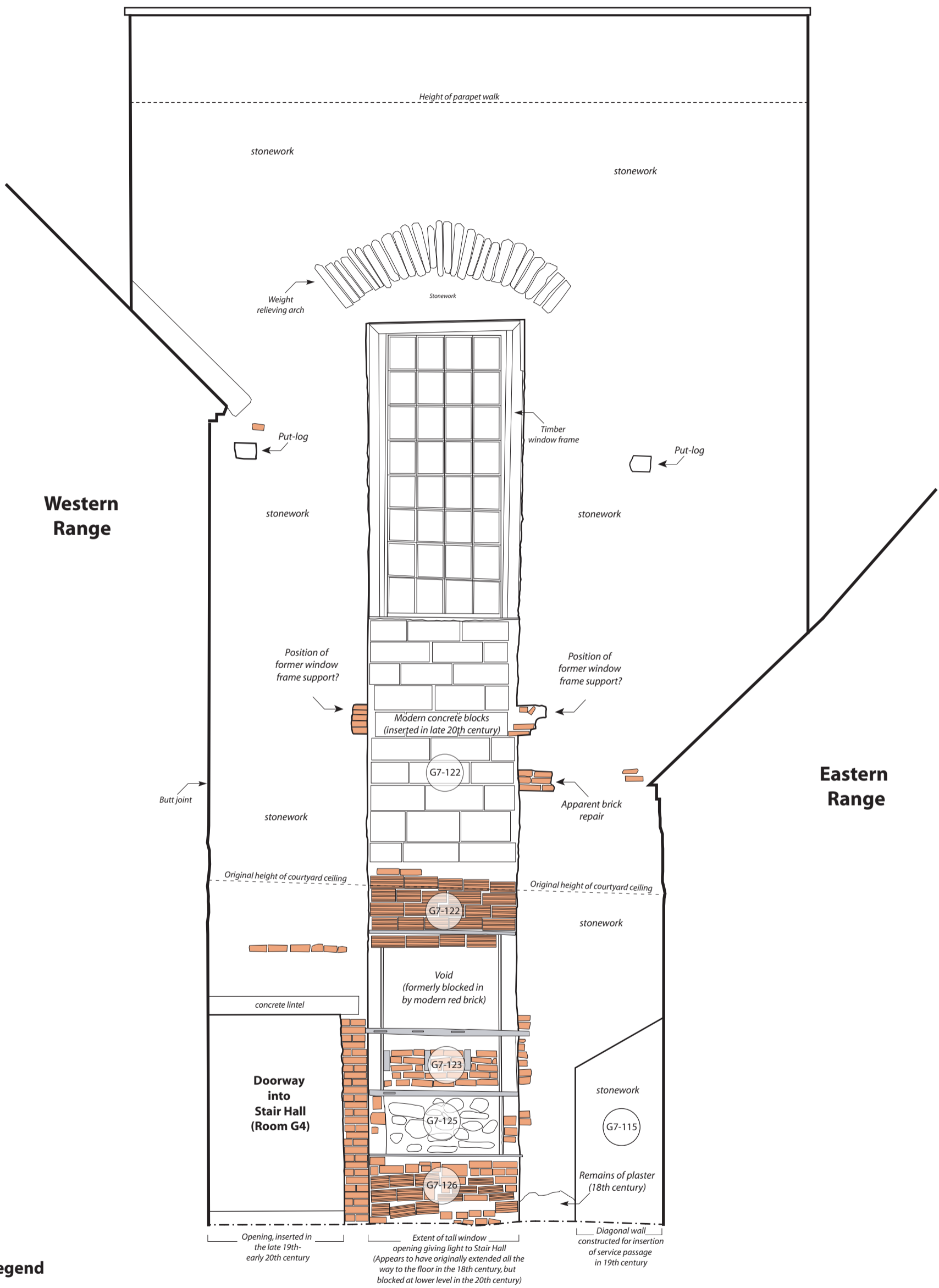
Project Title: Llanelly House, Llanelli, Carmarthenshire		Figure 57. Llanelly House - Room G5/G6 - West facing elevation, prior to renovation work.
Date: 17th Decemberr 2013	Scale:	
Drawn by: Richard Scott Jones	Drawing No.	



<b>Project Title:</b> Llanelly House, Llanelli, Carmarthenshire	
<b>Date:</b> 20th February 2014	<b>Scale:</b>
<b>Drawn by:</b> Richard Scott Jones	<b>Drawing No.:</b>

**Figure 58.**  
Llanelly House - Ground Floor - Courtyard - Room G7 - Ground Plan





**Western Range**

**Eastern Range**

**Legend**

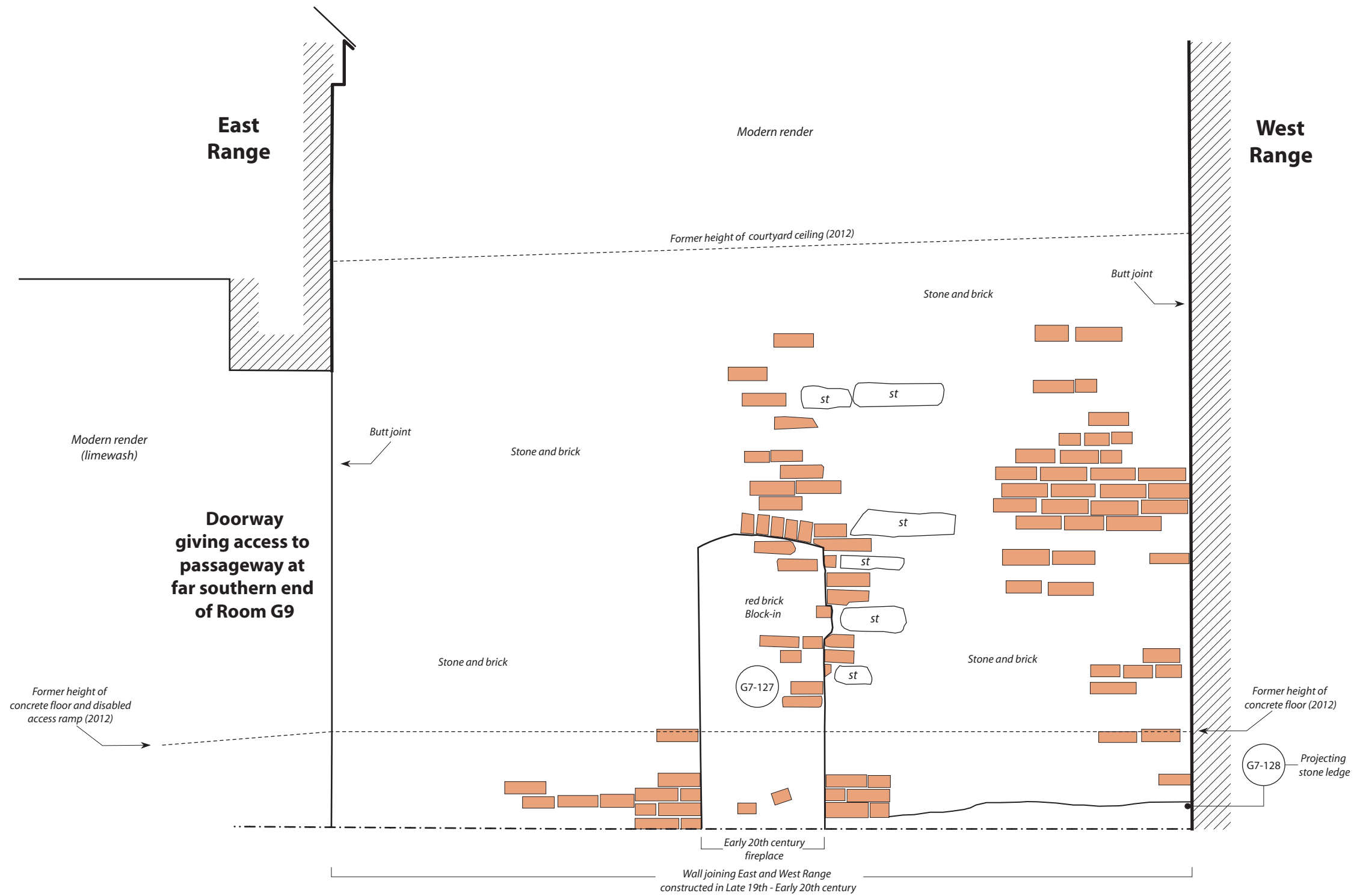
- Brick
- Timber
- Plaster

**Llanelly House - Ground Floor - Courtyard (Room G7)**

**South Facing Interior/Exterior Elevation**



<b>Project Title:</b> Llanelly House, Llanelli, Carmarthen	<b>Scale:</b>	<b>Figure 59.</b> Llanelly House - Ground Floor - Courtyard - Room G7 - South Facing Interior/Exterior Elevation
<b>Date:</b> 21st February 2012		
<b>Drawn by:</b> Richard Scott Jones		



**Legend**

- Brick
- st stone

**Llanelly House - Ground Floor - Courtyard (Room G7)**

**North Facing Interior Elevation**



**Project Title:** Llanelly House, Llanelli, Carmarthenshire

**Date:** 20th February 2014

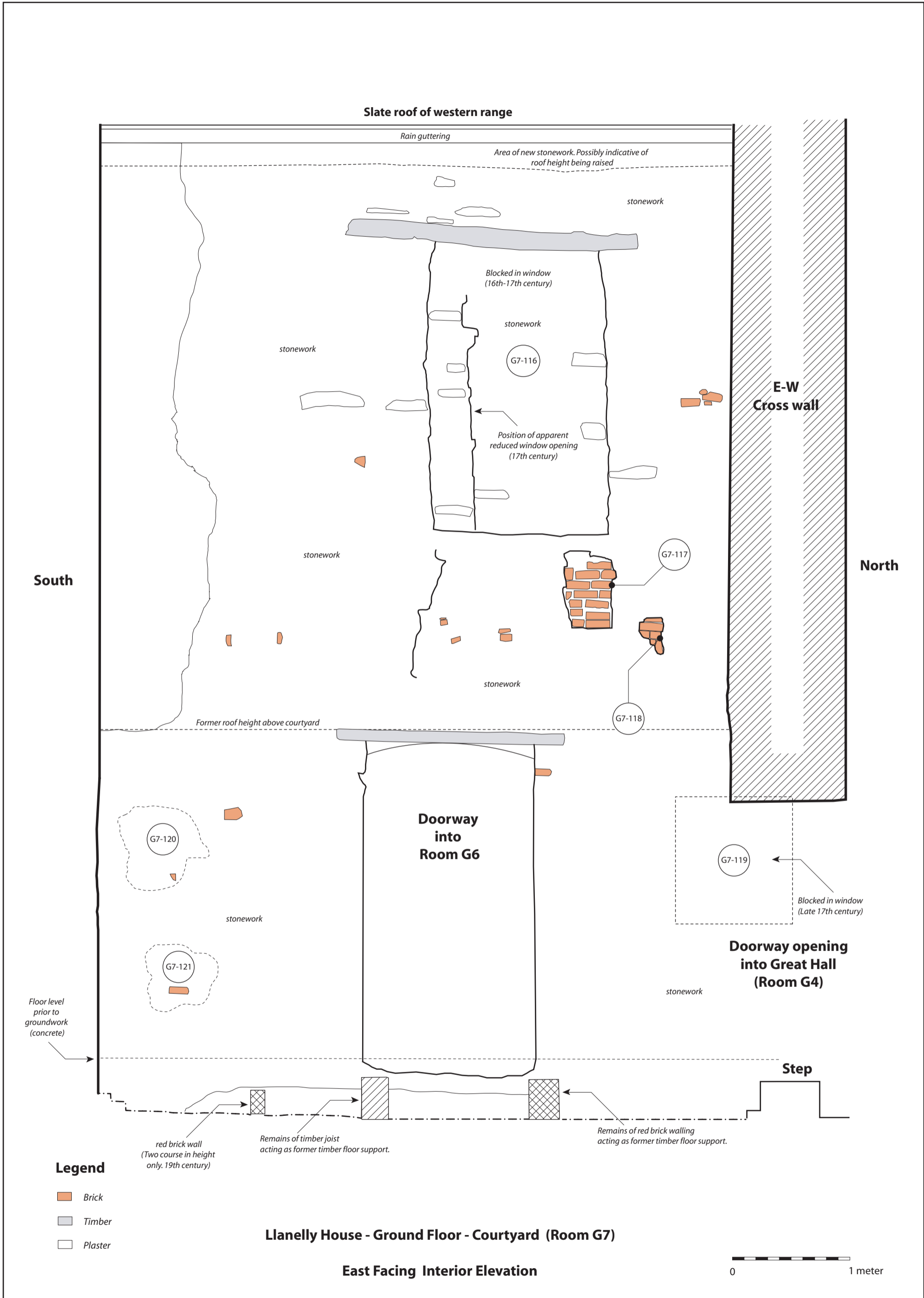
**Drawn by:** Richard Scott Jones

**Scale:**

**Drawing No.**

**Figure 60.**

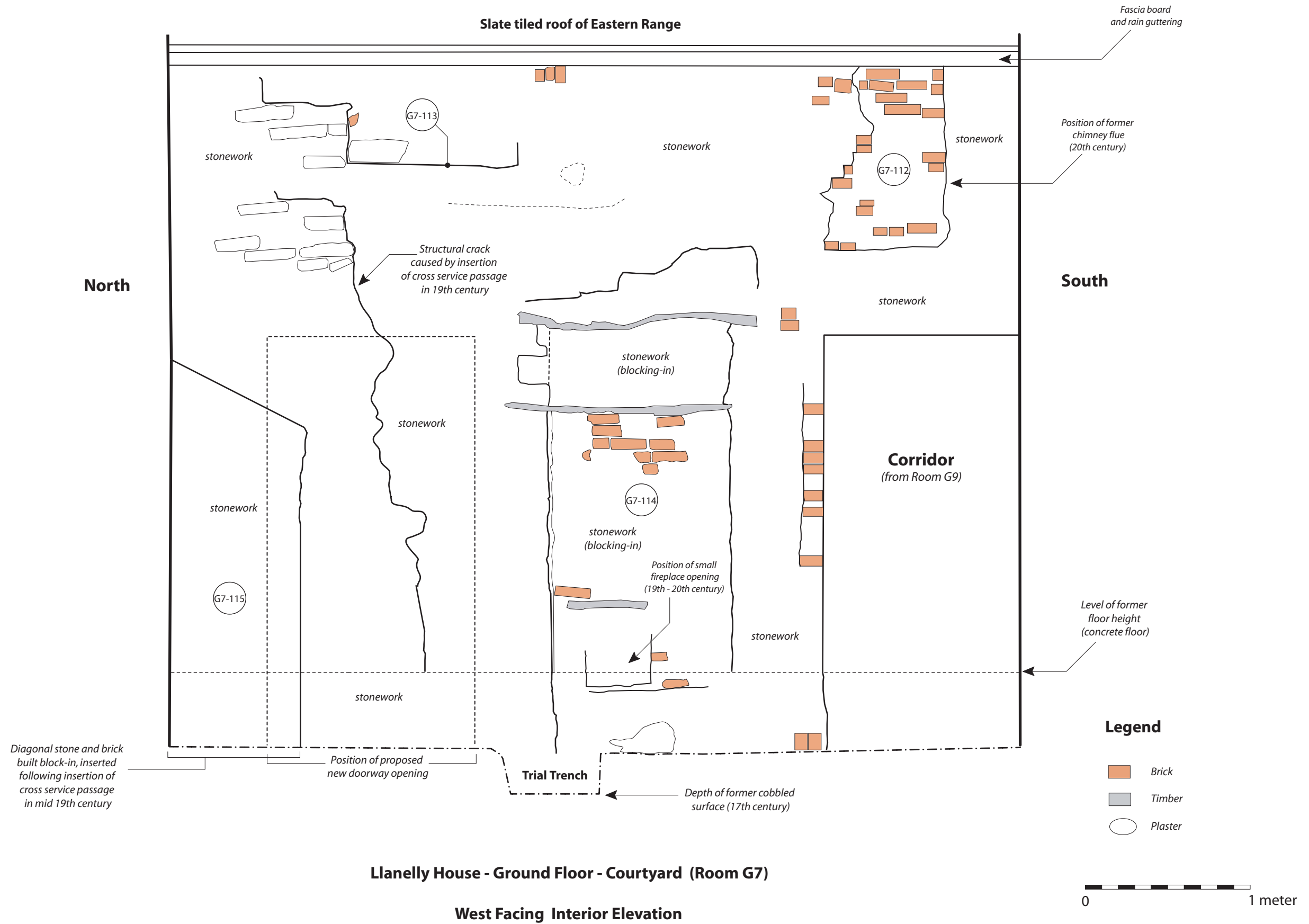
Llanelly House - Ground Floor - Courtyard - Room G7 - North Facing Interior Elevation



**Project Title:** Llanelly House, Llanelli, Carmarthen  
**Date:** 21st February 2012  
**Drawn by:** Richard Scott Jones

**Scale:**

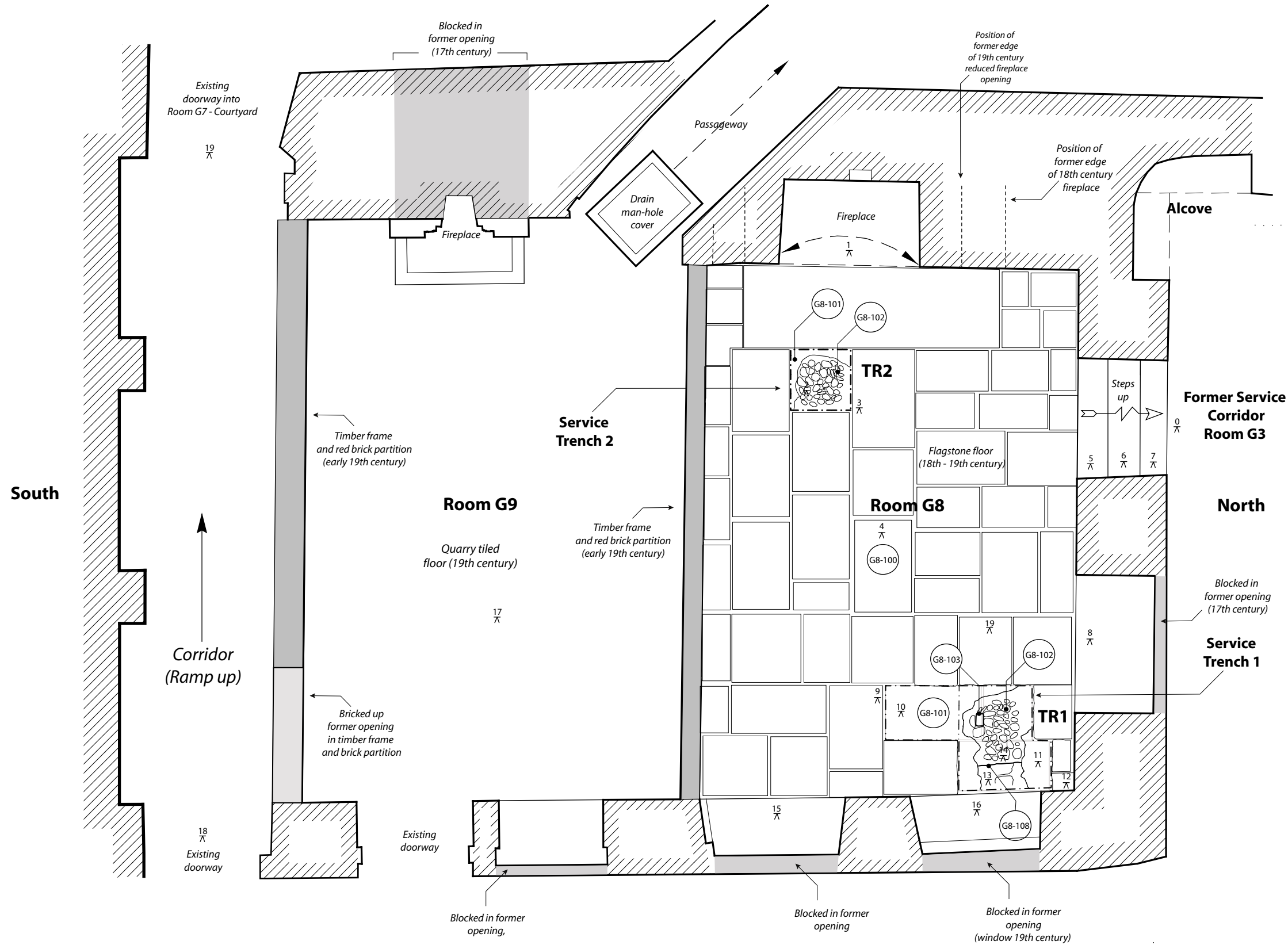
**Figure 61.** Llanelly House - Ground Floor - Courtyard - Room G7 - East Facing Interior Elevation



**Llanelly House - Ground Floor - Courtyard (Room G7)**

**West Facing Interior Elevation**

<b>Project Title:</b> Llanelly House, Llanelli, Carmarthenshire		<b>Figure 62.</b> Llanelly House - Ground Floor - Courtyard - Room G7 - West Facing Interior Elevation
<b>Date:</b> 20th February 2014	<b>Scale:</b>	
<b>Drawn by:</b> Richard Scott Jones	<b>Drawing No.:</b>	



**Llanelly House - Ground Floor (Rooms G8 & G9)**

**Ground Plan**



**Project Title:** Llanelly House, Llanelli, Carmarthenshire

**Date:** 20th February 2014

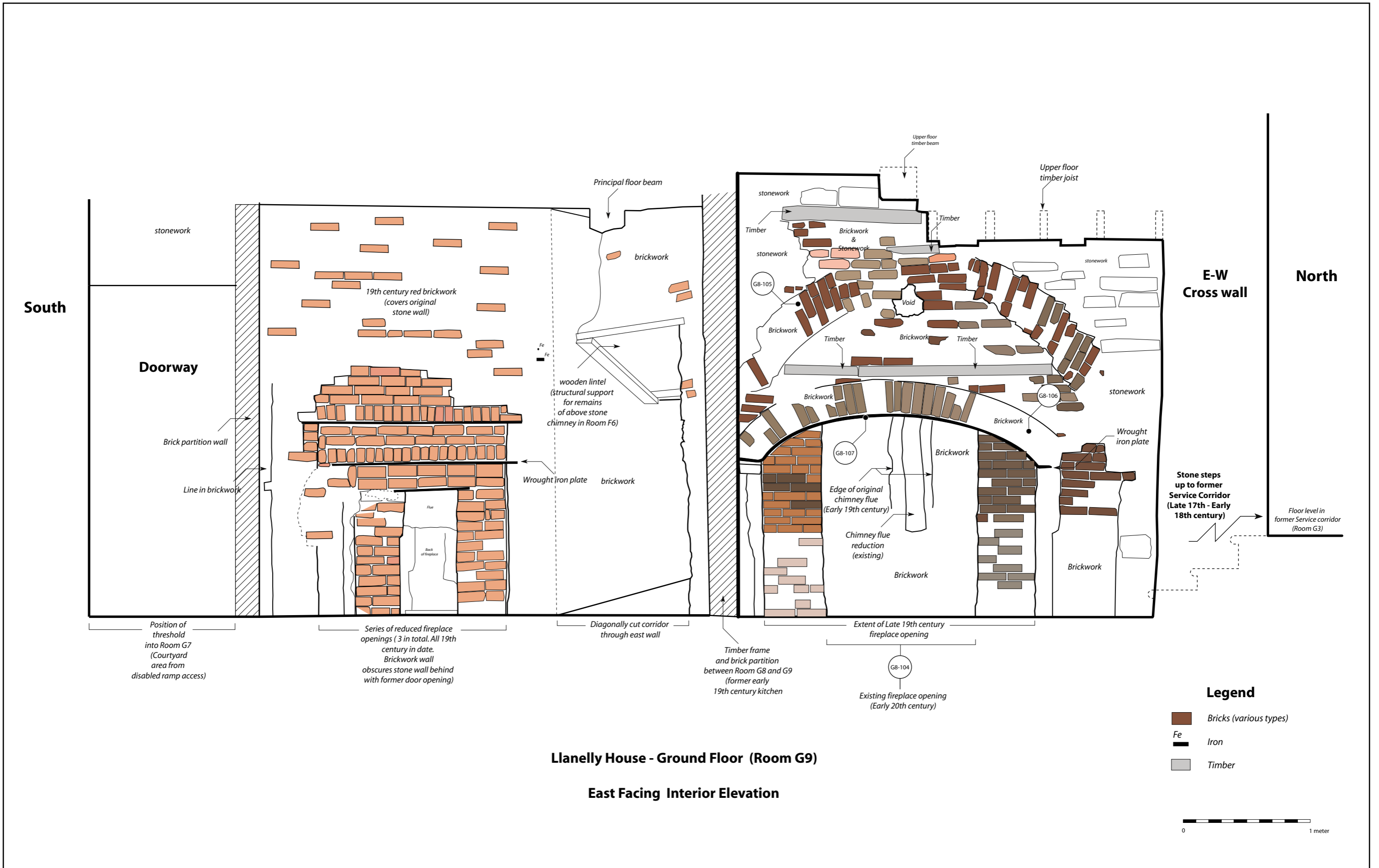
**Drawn by:** Richard Scott Jones

**Scale:**

**Drawing No.:**

**Figure 63.**

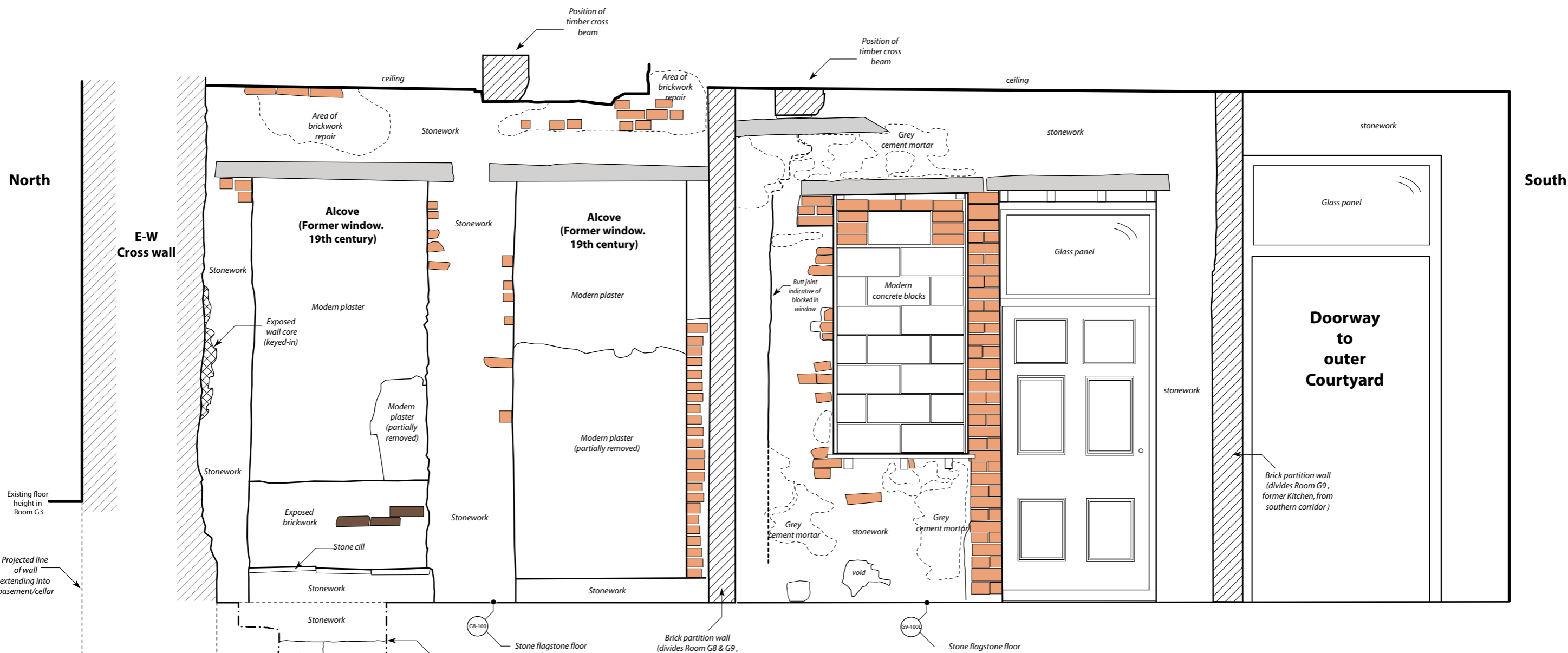
Llanelly House - Ground Floor - Rooms G8 & G9 - Ground Plan



**Llanelly House - Ground Floor (Room G9)**

**East Facing Interior Elevation**

<b>Project Title:</b> Llanelly House, Llanelli, Carmarthenshire		<b>Figure 64.</b>  Llanelly House - Ground Floor - Rooms G8 & G9 - East Facing Interior Elevation
<b>Date:</b> 20th February 2014	<b>Scale:</b>	
<b>Drawn by:</b> Richard Scott Jones	<b>Drawing No.:</b>	



**Llanelly House - Ground Floor Kitchen (Room G8 & G9)**

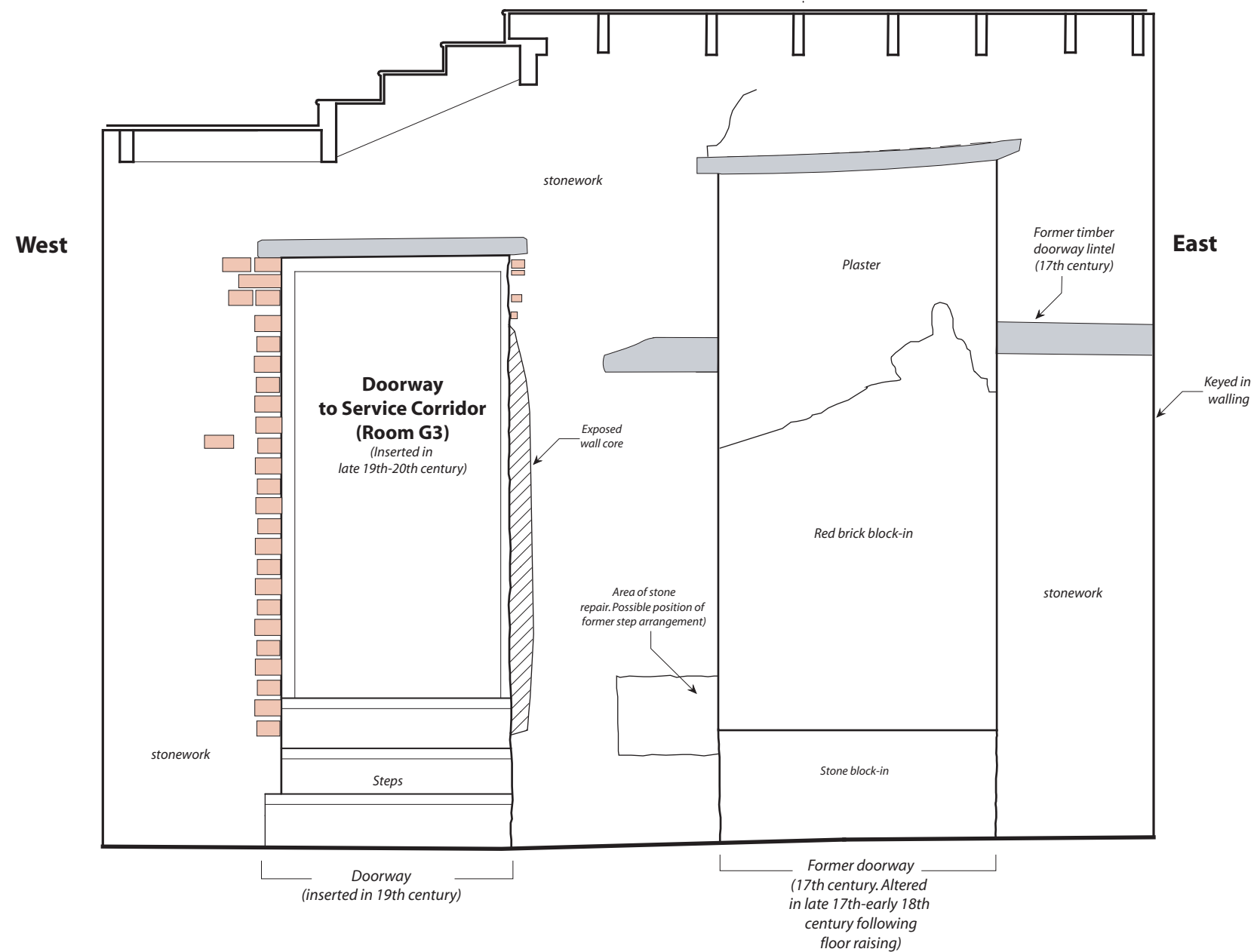
**West Facing Interior Elevation**

**Legend**

- Red brick(various shades)
- Timber
- Plaster



<b>Project Title:</b> Llanelly House, Llanelli, Carmarthenshire		<b>Figure 65.</b>  Llanelly House - Ground floor - Rooms G8 and G9 - West Facing Interior Elevation
<b>Date:</b> 26th September 2011	<b>Scale:</b>	
<b>Drawn by:</b> Richard Scott Jones	<b>Drawing No.:</b>	



**Llanelly House - Ground Floor (Room G8)**

**South Facing Interior Elevation**

**Legend**

- Brick
- Timber



**Project Title:** Llanelly House, Llanelli, Carmarthenshire

**Date:** 20th February 2014

**Drawn by:** Richard Scott Jones

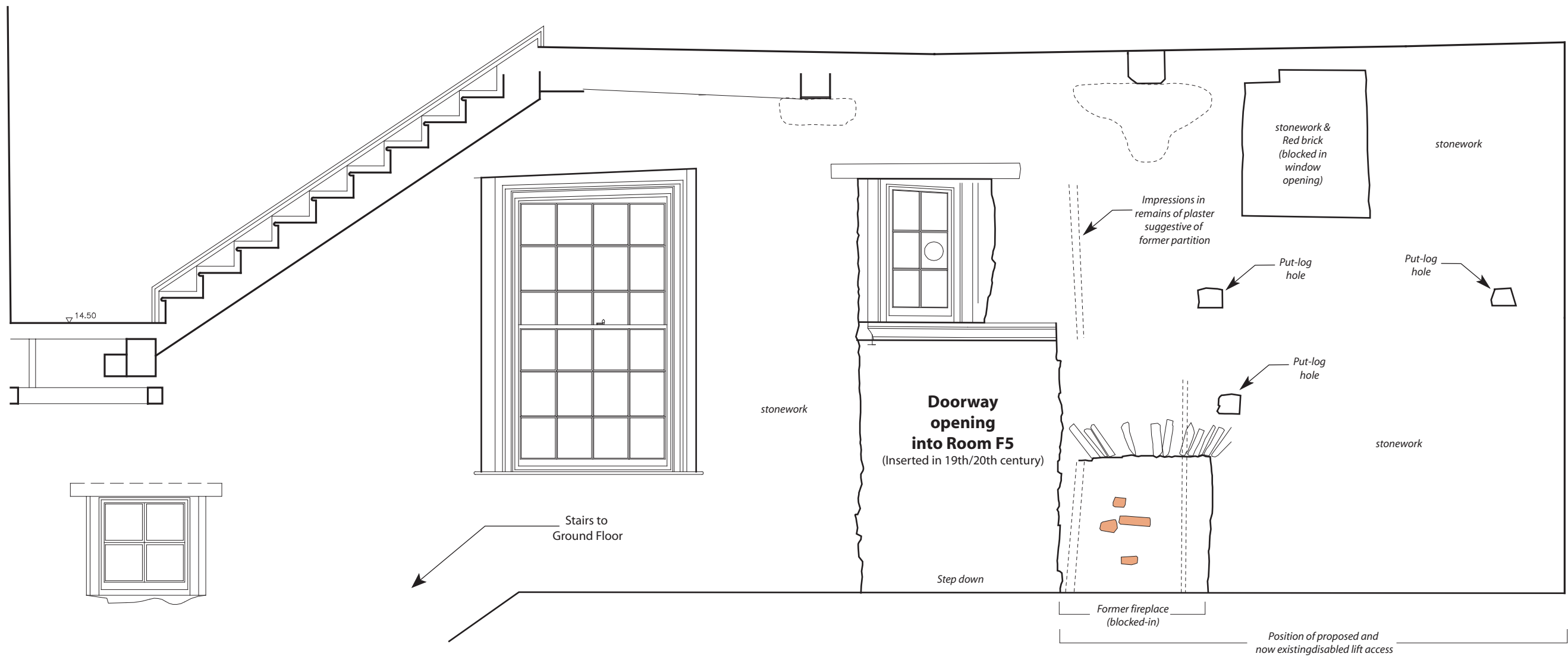
**Scale:**

**Drawing No.**

**Figure 66.**

Llanelly House - Ground Floor - Room G8 - South Facing Interior Elevation





**Legend**

 Red brick

**Llanelly House - Second Floor (Room F5)**

**North Facing Elevation**

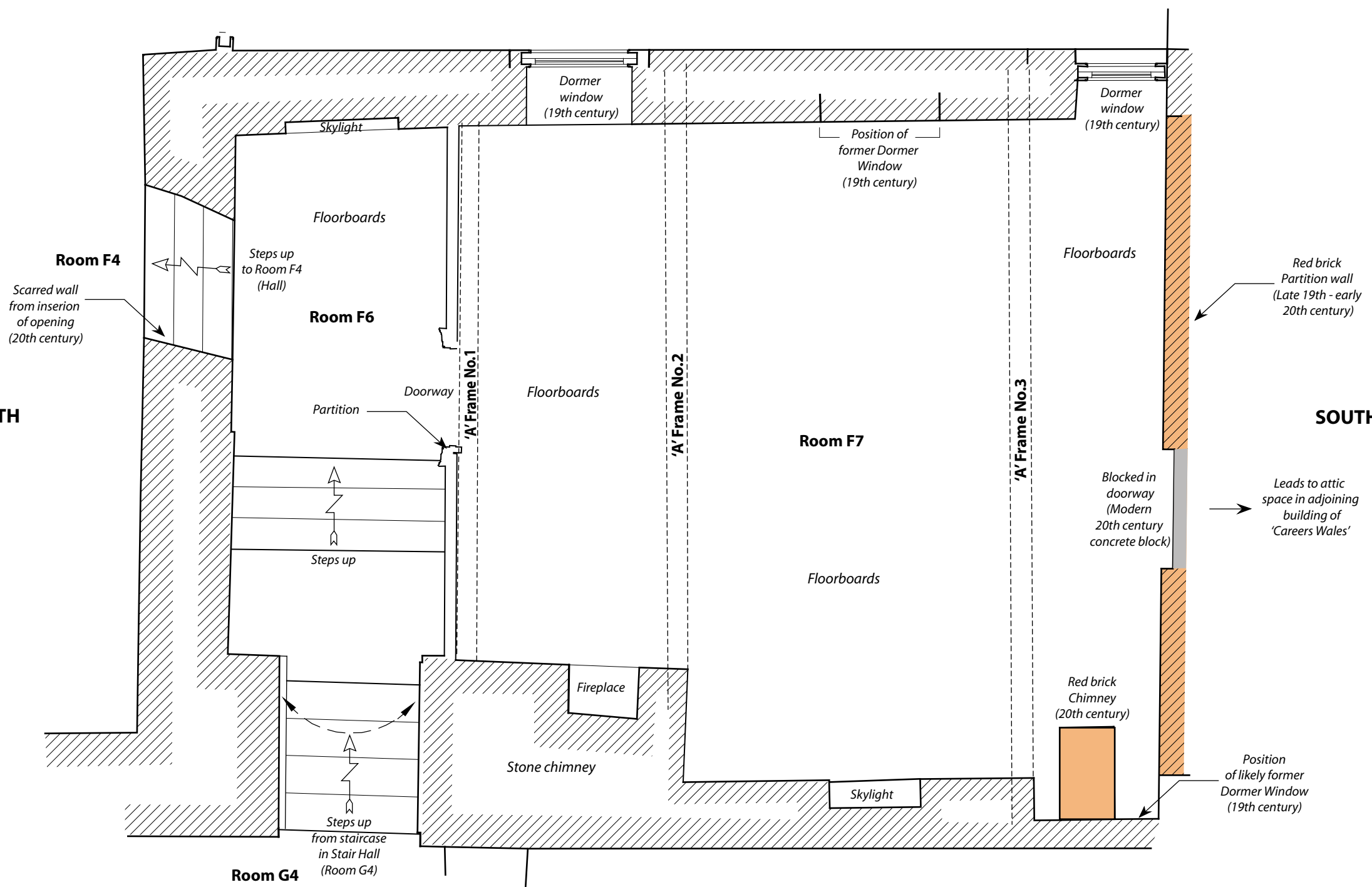


<b>Project Title:</b> Llanelly House, Llanelli, Carmarthenshire		<b>Figure 67.</b> Llanelly House - Second Floor - Room F5 - North Facing Elevation
<b>Date:</b> 20th February 2014	<b>Scale:</b>	
<b>Drawn by:</b> Richard Scott Jones	<b>Drawing No.:</b>	



NORTH

SOUTH



LLANELLY HOUSE - First Floor (Room F7)

Ground Plan



Project Title: Llanelly House, Llanelli, Carmarthenshire

Date: 20th February 2014

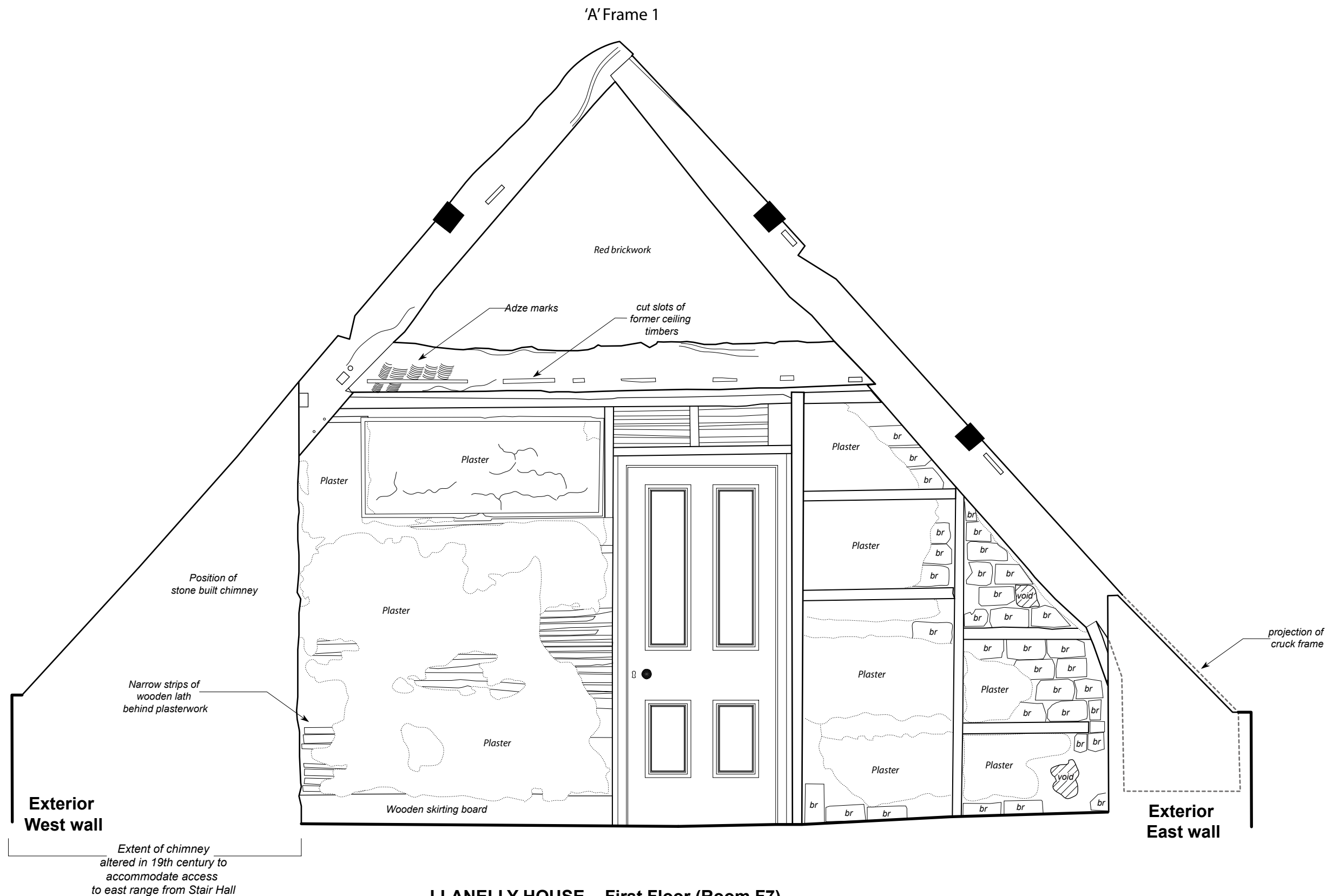
Drawn by: Richard Scott Jones

Scale:

Drawing No.

Figure 68.

Llanelly House - First Floor - Room F7 (East Range) - Ground Plan



**LLANELLY HOUSE - First Floor (Room F7)**

**South Facing Internal Elevation**

0 1 2 Metres

**Project Title:** Llanelly House, Llanelli, Carmarthenshire

**Date:** 20th February 2014

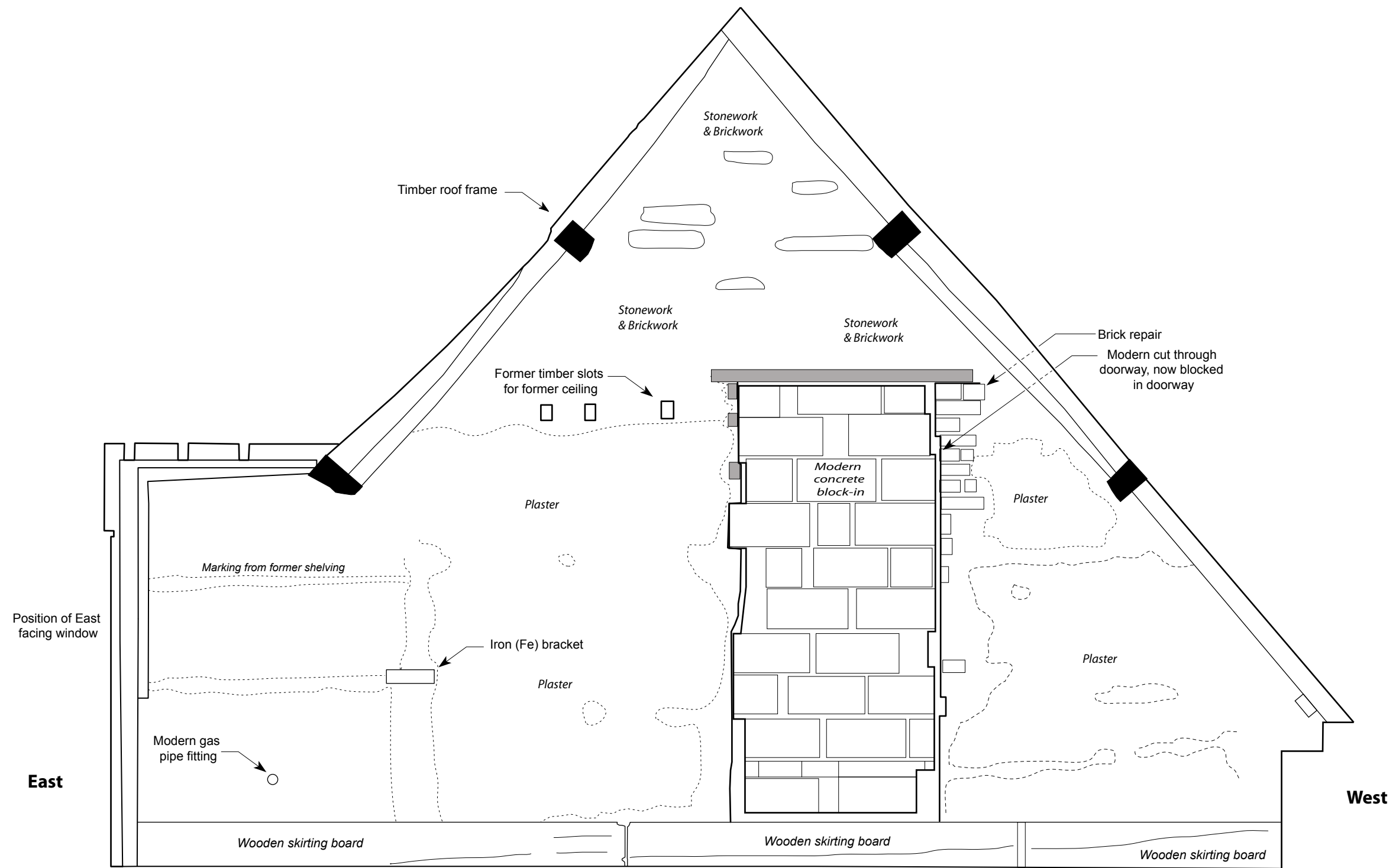
**Drawn by:** Richard Scott Jones

**Figure 69.**

Llanelly House - First Floor - Room F7 (East Range) - South Facing Internal Elevation

**Scale:**

**Drawing No.**



**LLANELLY HOUSE - First Floor (Room F7)**

**North Facing Elevation**



**Project Title:** Llanelly House, Llanelli, Carmarthenshire

**Date:** 20th February 2014

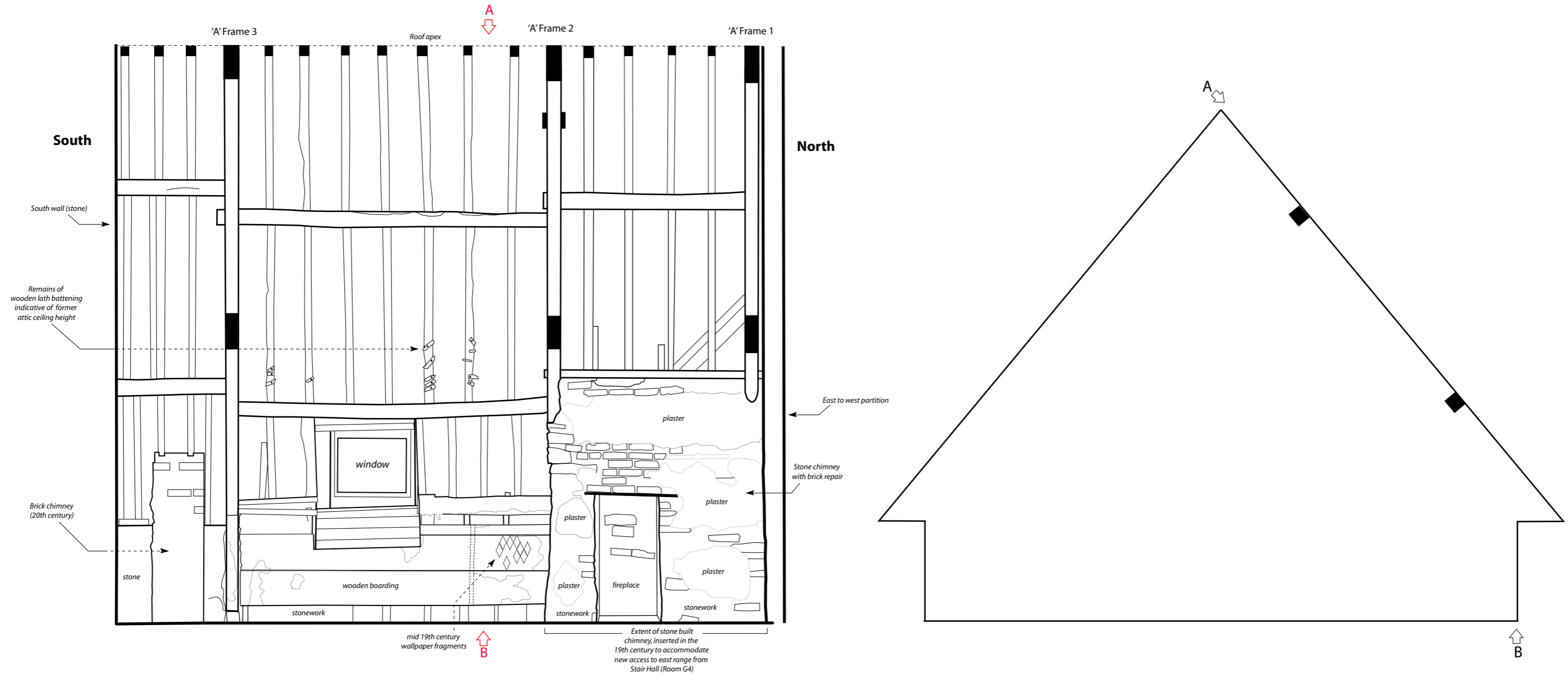
**Drawn by:** Richard Scott Jones

**Scale:**

**Drawing No.**

**Figure 70.**

Llanelly House - First Floor - Room F7 - North Facing Elevation



**LLANELLY HOUSE - First Floor (Room F7)**

**East Facing Internal Elevation**

0 1 2 meters

**Project Title:** Llanelly House, Llanelli, Carmarthenshire

**Date:** 20th February 2014

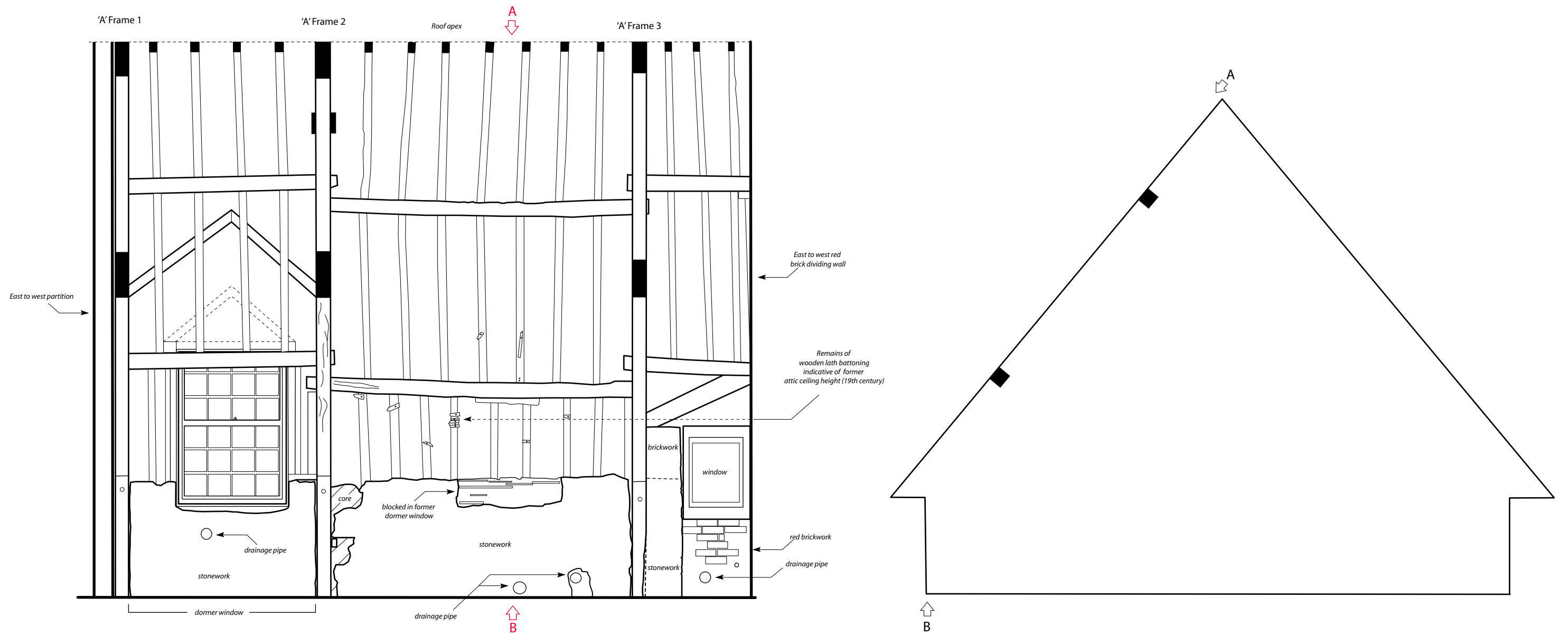
**Drawn by:** Richard Scott Jones

**Scale:**

**Drawing No.**

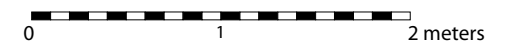
**Figure 71.**

Llanelly House - First Floor - Room F7 - East Facing Internal Elevation



**LLANELLY HOUSE - First Floor (Room F7)**

**West Facing Internal Elevation**



**Project Title:** Llanelly House, Llanelli, Carmarthenshire

**Date:** 20th February 2014

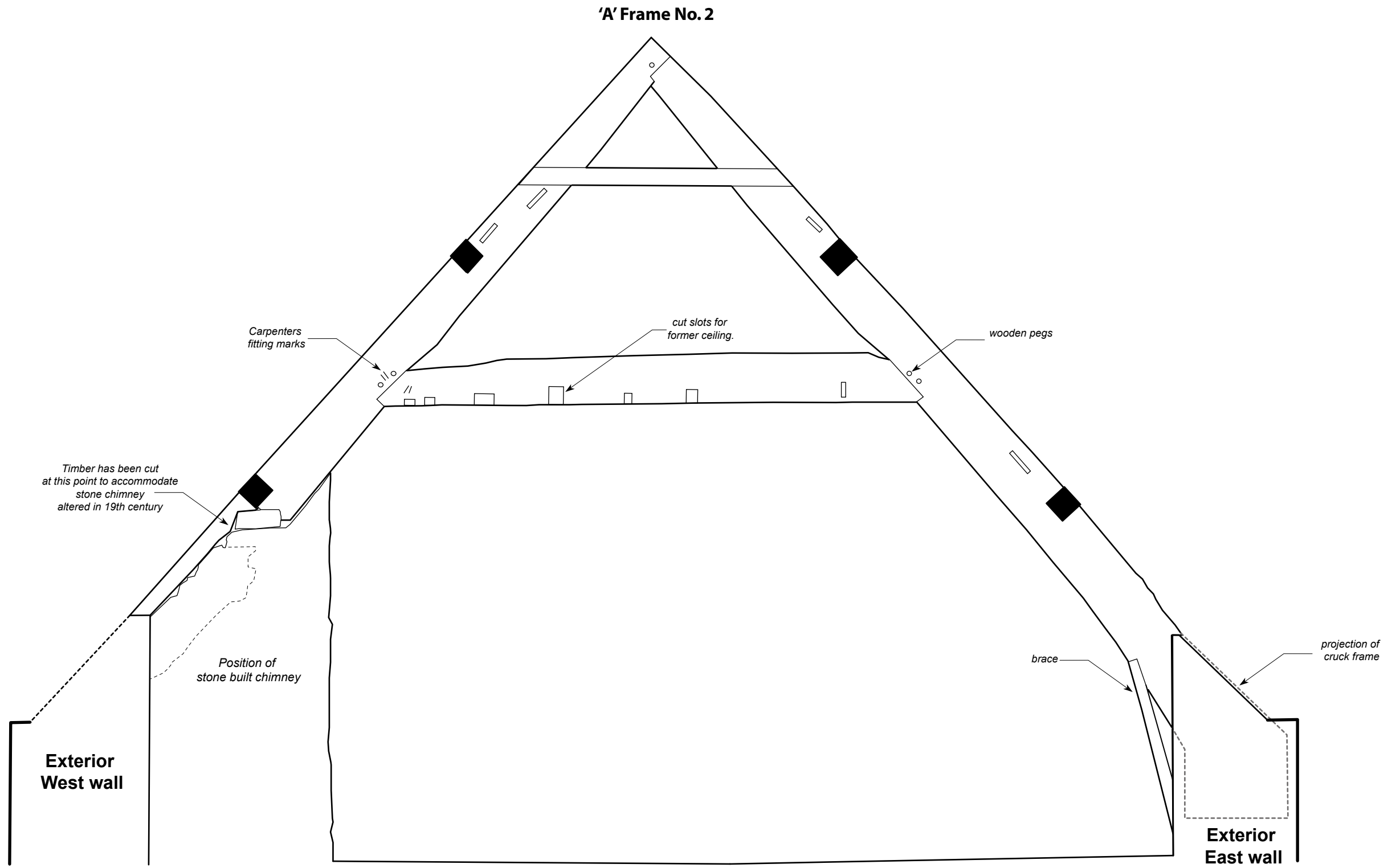
**Drawn by:** Richard Scott Jones

**Scale:**

**Drawing No.**

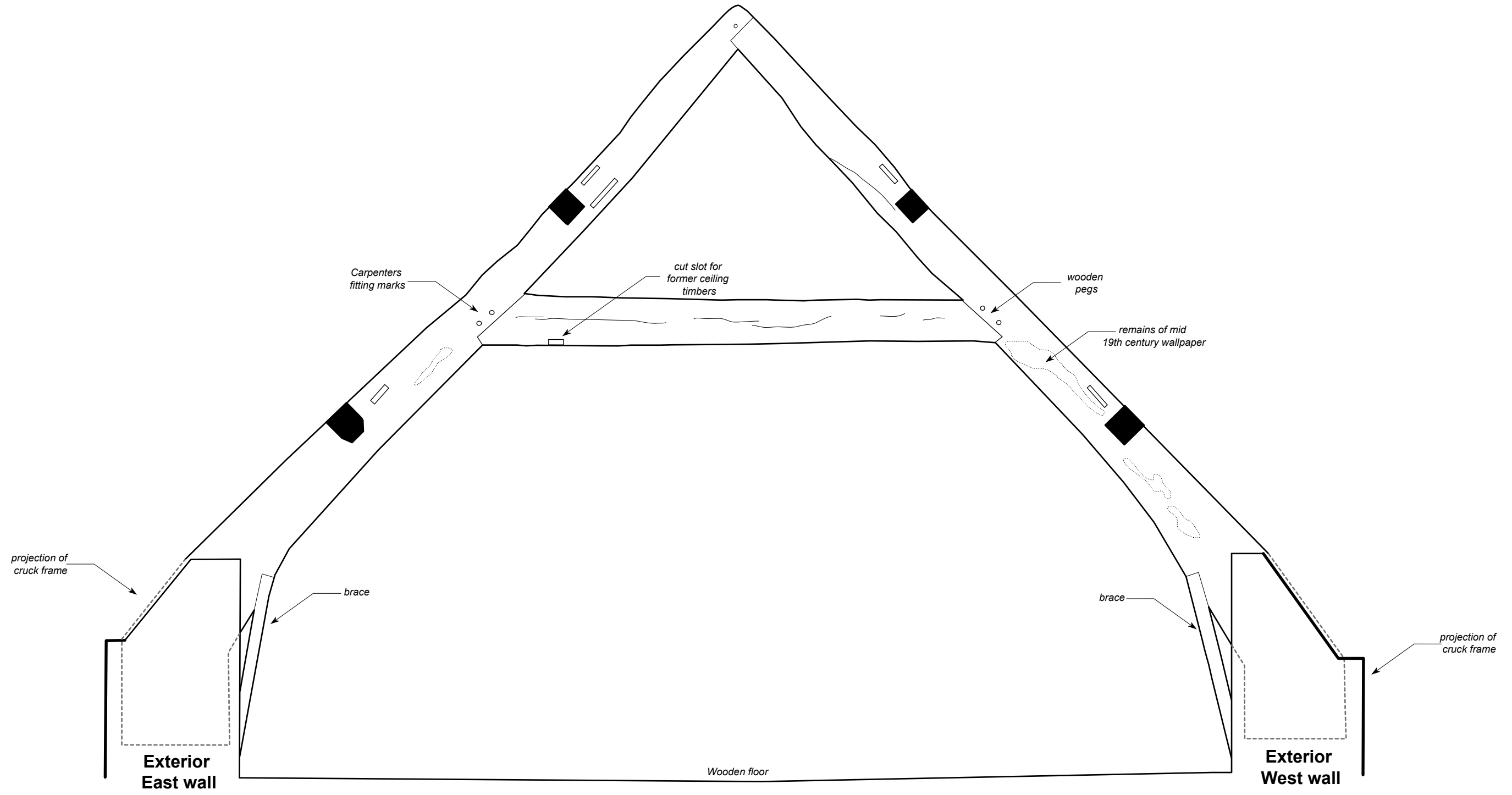
**Figure 72.**

Llanelly House - First Floor - Room F7 - West Facing Internal Elevation



<b>Project Title:</b> Llanelly House, Llanelli, Carmarthenshire		<b>Figure 73.</b> Llanelly House - First Floor - Room F7 - 'A' Frame No.2 - South Facing
<b>Date:</b> 20th February 2014	<b>Scale:</b>	
<b>Drawn by:</b> Richard Scott Jones	<b>Drawing No.</b>	

**'A' Frame 3**



**LLANELLY HOUSE - First Floor (Room F7)**

**'A' Frame No.3 - North Facing**



<b>Project Title:</b> Llanelly House, Llanelli, Carmarthenshire		<b>Figure 74.</b> Llanelly House - First Floor - Room F7 - 'A' Frame No.3 - North Facing
<b>Date:</b> 20th February 2014	<b>Scale:</b>	
<b>Drawn by:</b> Richard Scott Jones	<b>Drawing No.:</b>	





**Llanelly House - Second Floor (Room S2)**

**West Facing Internal Elevation**



**Project Title:** Llanelly House, Llanelli, Carmarthenshire

**Date:** 20th February 2014

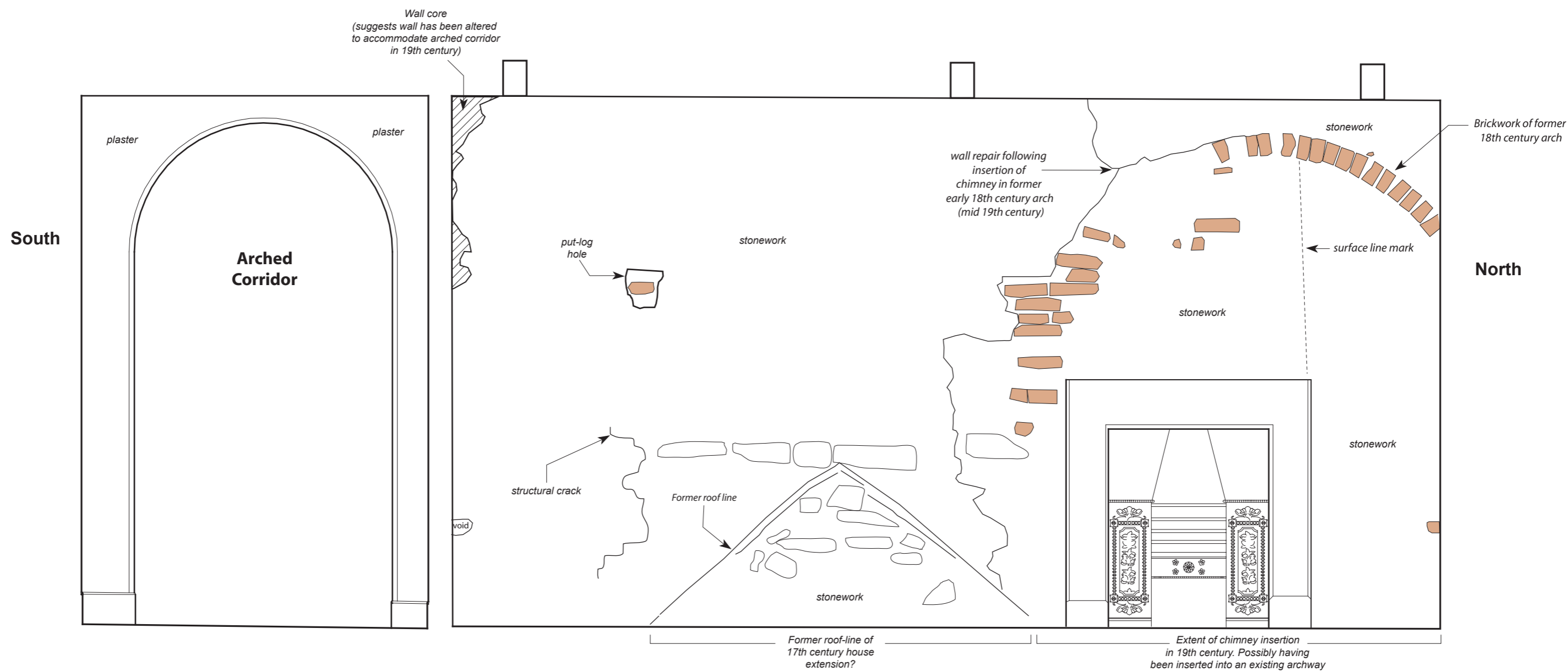
**Drawn by:** Richard Scott Jones

**Scale:**

**Drawing No.**

**Figure 75.**

Llanelly House - Second Floor - Room S2 - West Facing Internal Elevation



*Legend*

 Red brick

**Llanelly House - Second Floor (Room S3)**

**East Facing Internal Elevation**

0 1 2 Metres

**Project Title:** Llanelly House, Llanelli, Carmarthenshire

**Date:** 20th February 2014

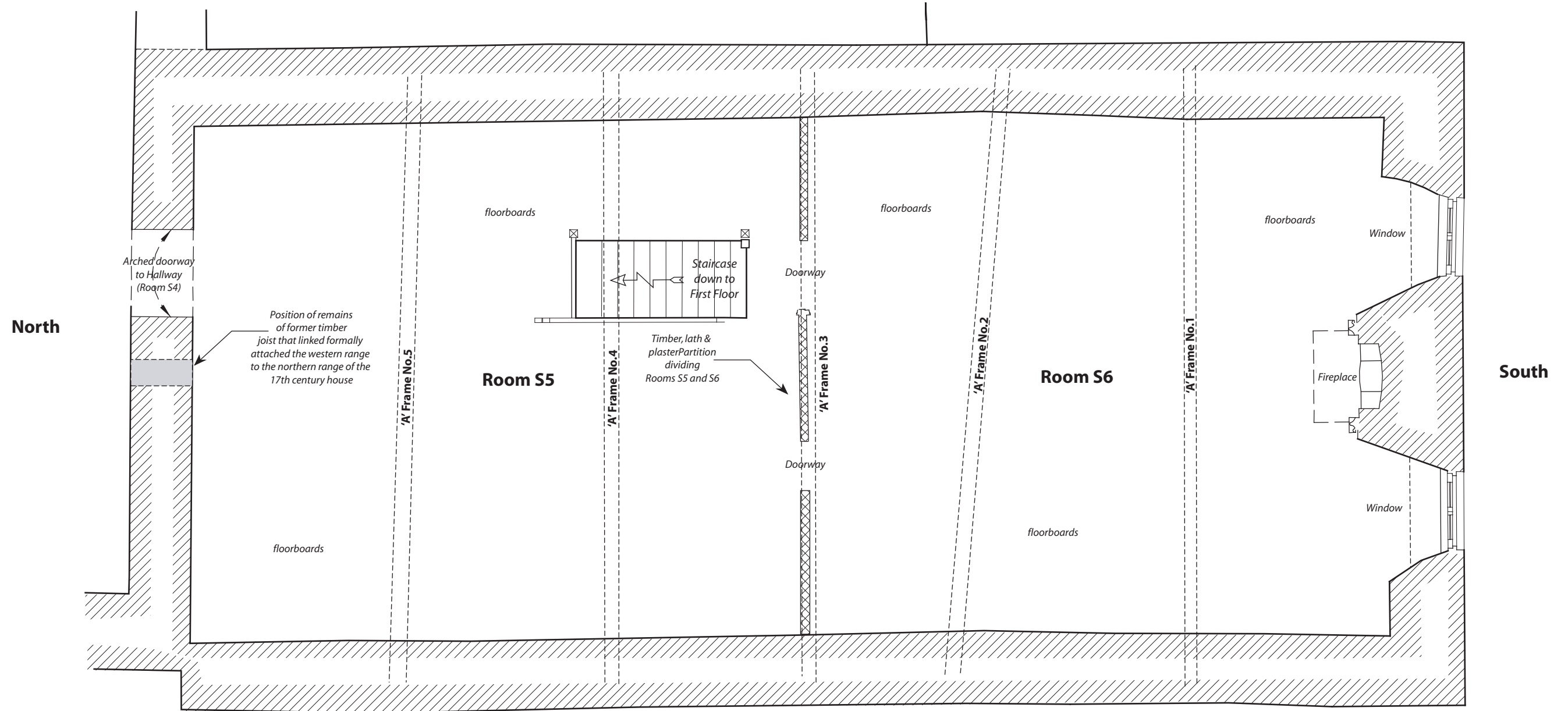
**Drawn by:** Richard Scott Jones

**Scale:**

**Drawing No.**

**Figure 76.**

Llanelly House - Second Floor - Room S3 - East Facing Internal Elevation

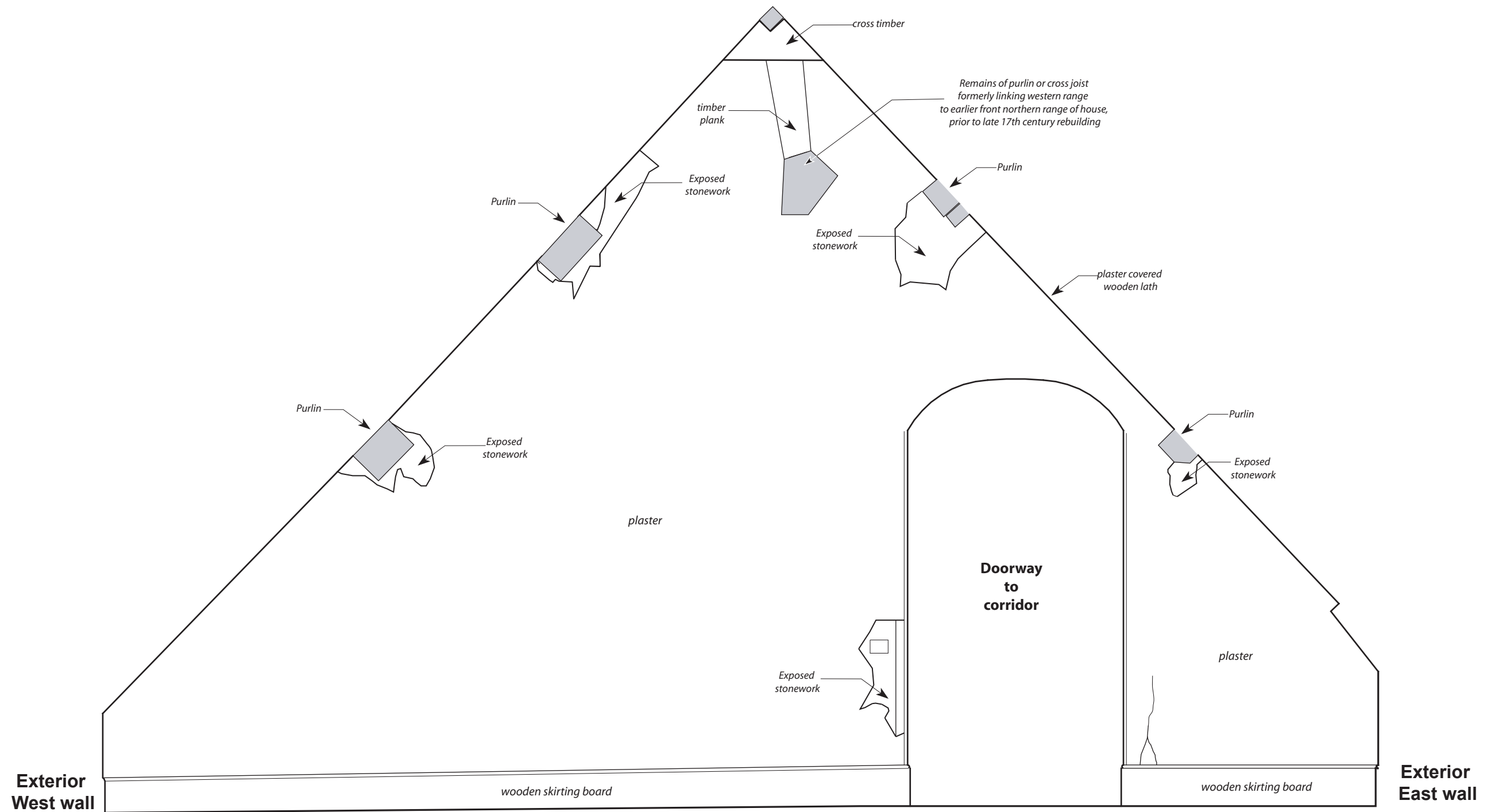


Llanelly House - Second Floor (Rooms S5 and S6)

Ground Plan



<b>Project Title:</b> Llanelly House, Llanelli, Carmarthenshire		<b>Figure 77.</b> Llanelly House - Second Floor - Ground Plan - Rooms S5 and S6 - Showing position of timber 'A' Frames.
<b>Date:</b> 20th February 2014	<b>Scale:</b>	
<b>Drawn by:</b> Richard Scott Jones	<b>Drawing No.:</b>	

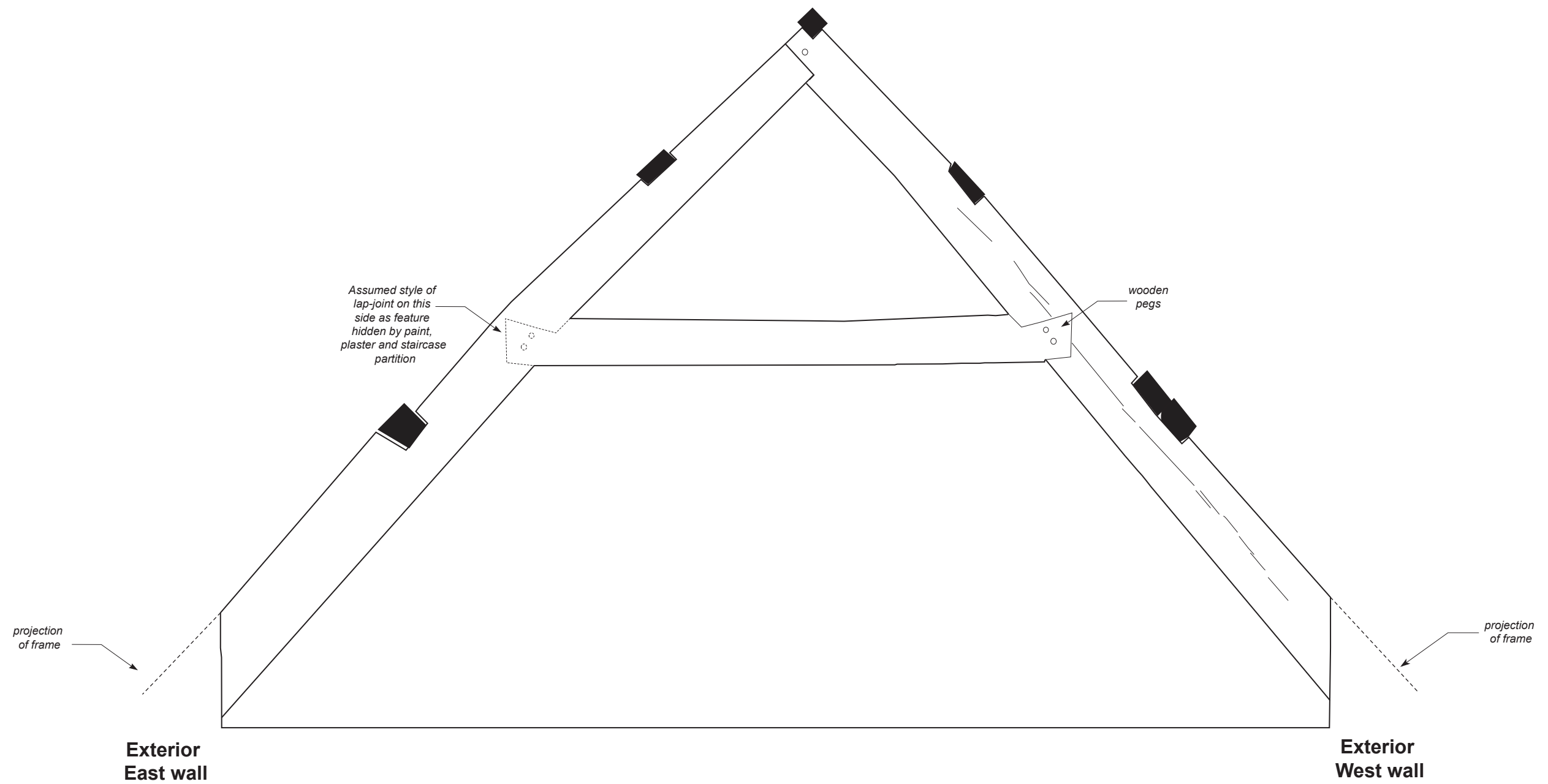


**Llanelly House - Second Floor (Room S5)**

**South Facing Elevation**



<b>Project Title:</b> Llanelly House, Llanelli, Carmarthenshire		<b>Figure 78.</b> Llanelly House - Second Floor - Room S5 - South Facing Elevation
<b>Date:</b> 20th February 2014	<b>Scale:</b>	
<b>Drawn by:</b> Richard Scott Jones	<b>Drawing No.:</b>	

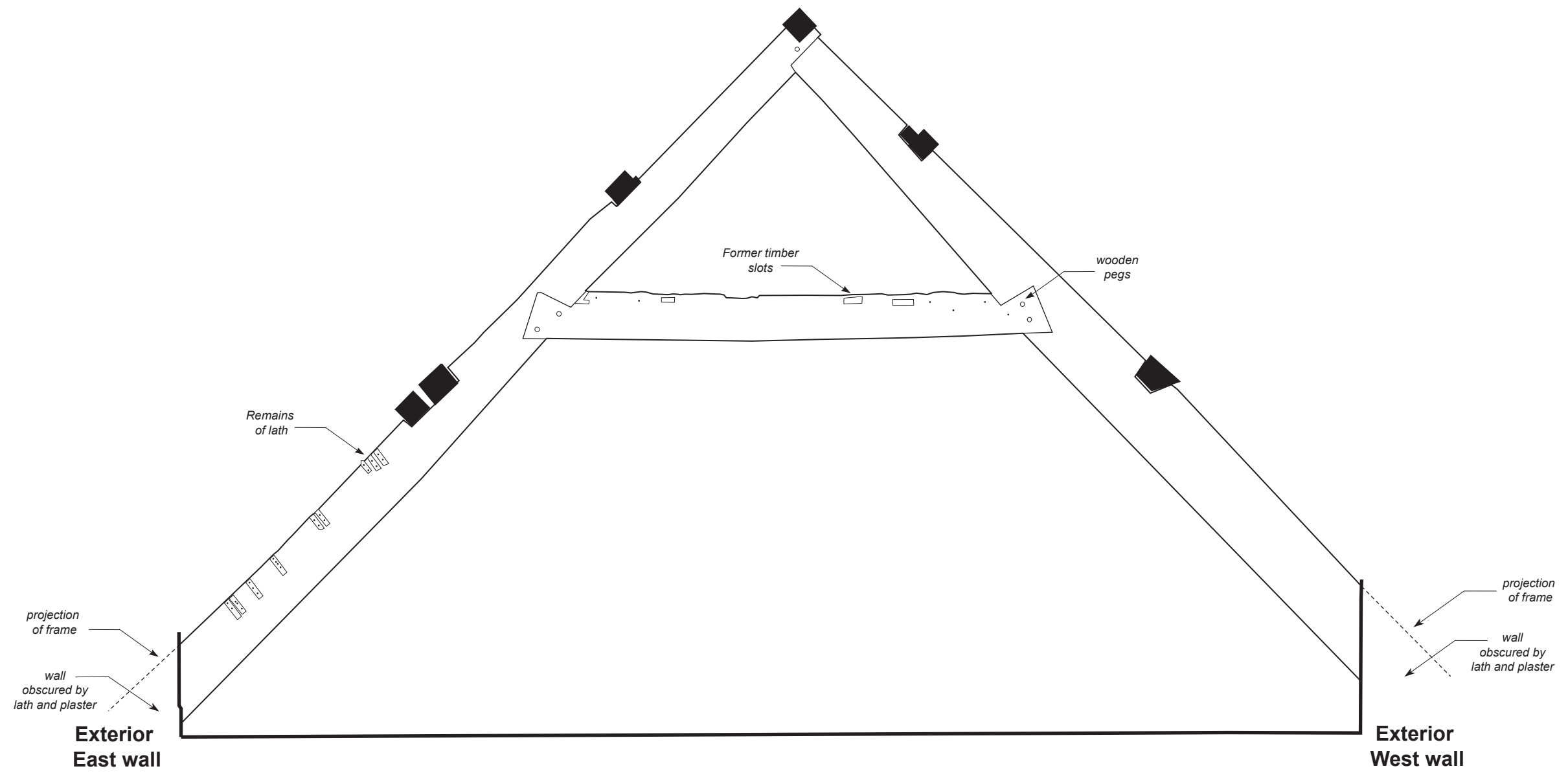


Llanelly House - Second Floor (Room S5)

'A' Frame No. 4 - North Facing



<b>Project Title:</b> Llanelly House, Llanelli, Carmarthenshire		<b>Figure 79.</b> Llanelly House - Second Floor - Room S5 - 'A' Frame No.4 - North Facing
<b>Date:</b> 20th February 2014	<b>Scale:</b>	
<b>Drawn by:</b> Richard Scott Jones	<b>Drawing No.:</b>	

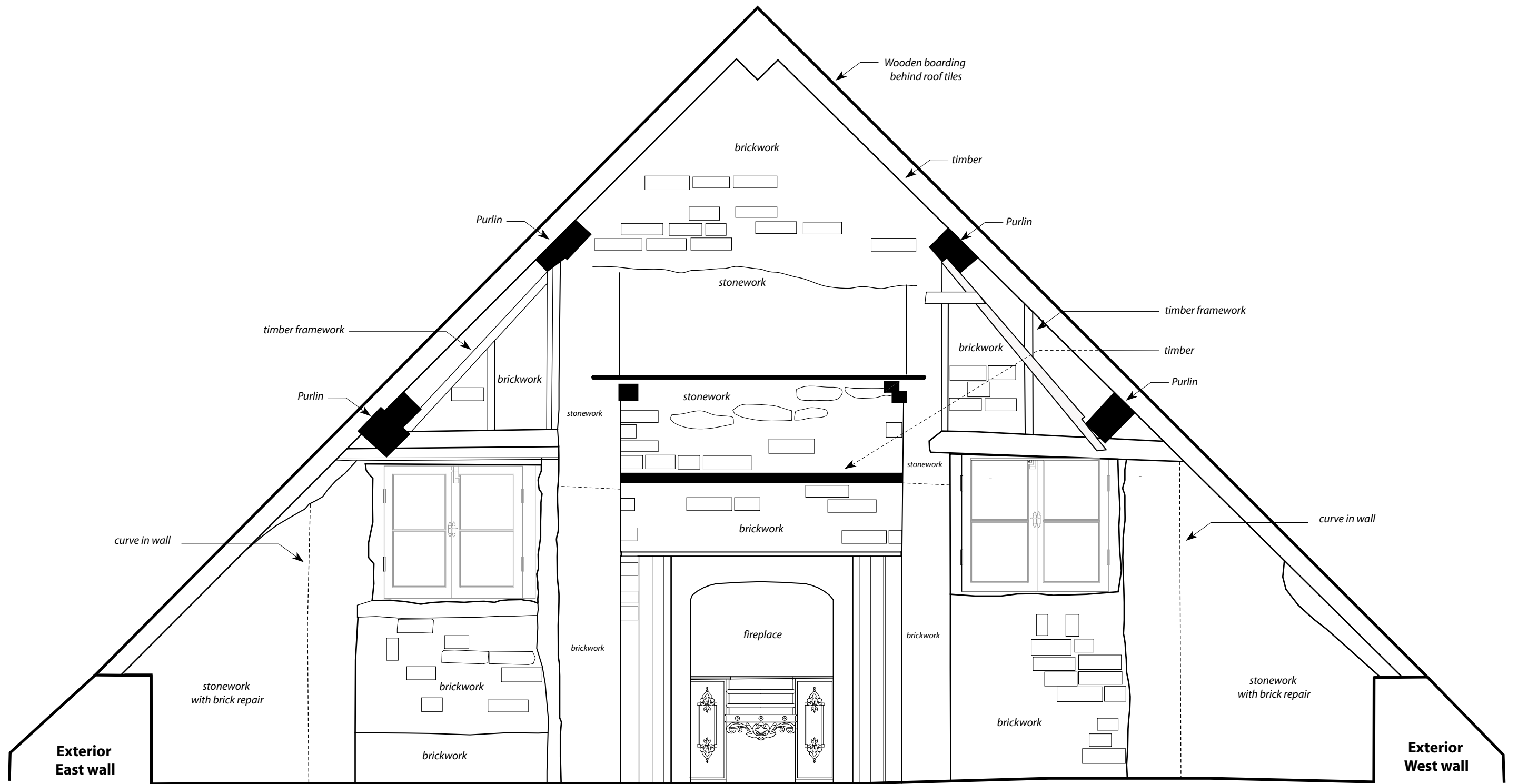


Llanelly House - Second Floor (Room S5)

'A' Frame No. 5 - North Facing



<b>Project Title:</b> Llanelly House, Llanelli, Carmarthenshire		<b>Figure 80.</b> Llanelly House - Second Floor - Room S5 - 'A' Frame No.5 - North Facing
<b>Date:</b> 20th February 2014	<b>Scale:</b>	
<b>Drawn by:</b> Richard Scott Jones	<b>Drawing No.</b>	



**LLANELLY HOUSE - Second Floor (Room S6)**

**North Facing Internal Elevation**



**Project Title:** Llanelly House, Llanelli, Carmarthenshire

**Date:** 20th February 2014

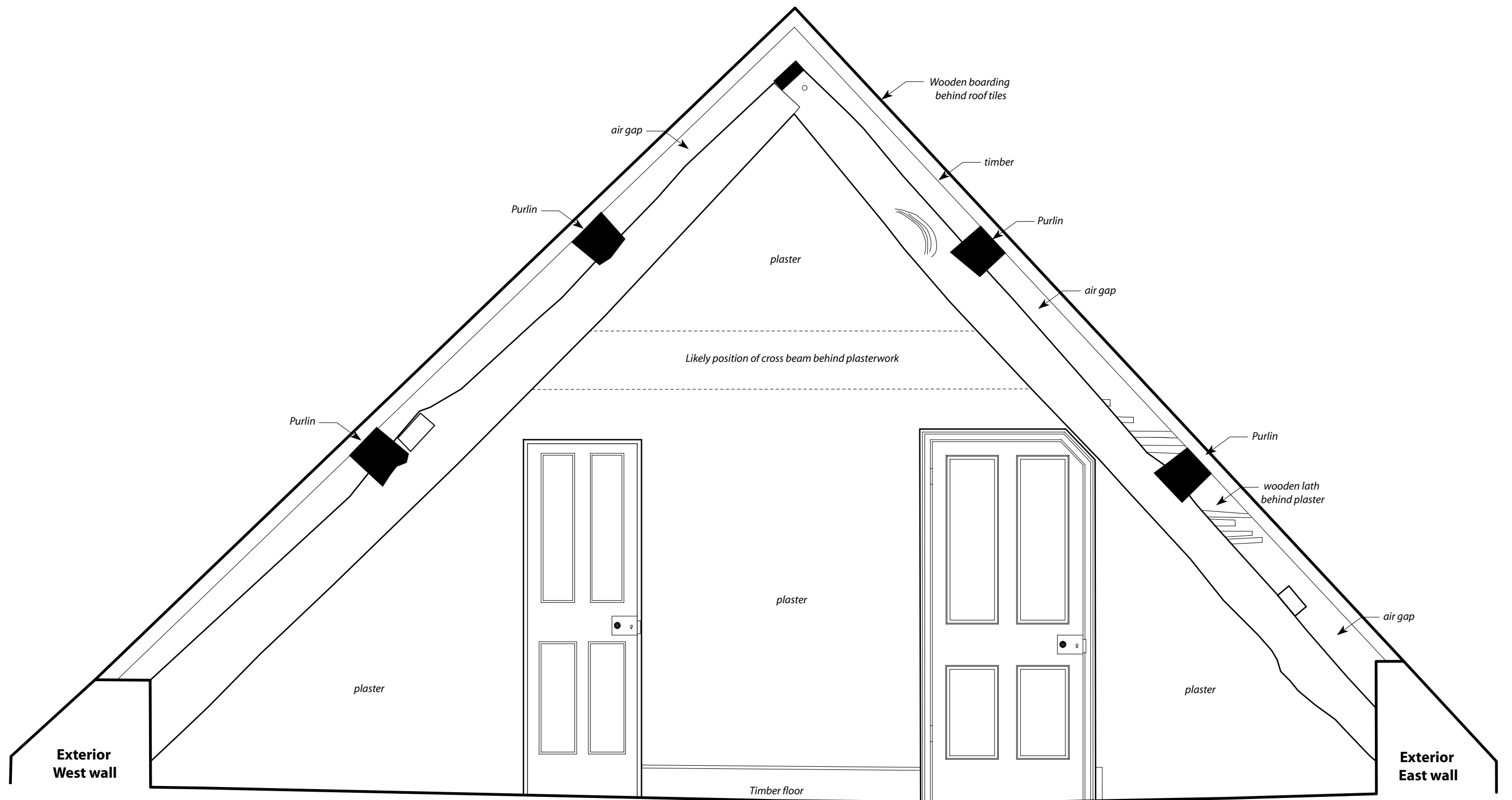
**Drawn by:** Richard Scott Jones

**Scale:**

**Drawing No.:**

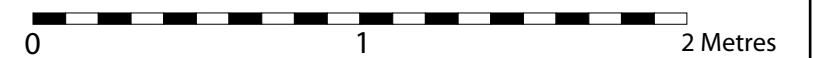
**Figure 81.**

Llanelly House - Second Floor - Room S6 - North Facing Internal Elevation



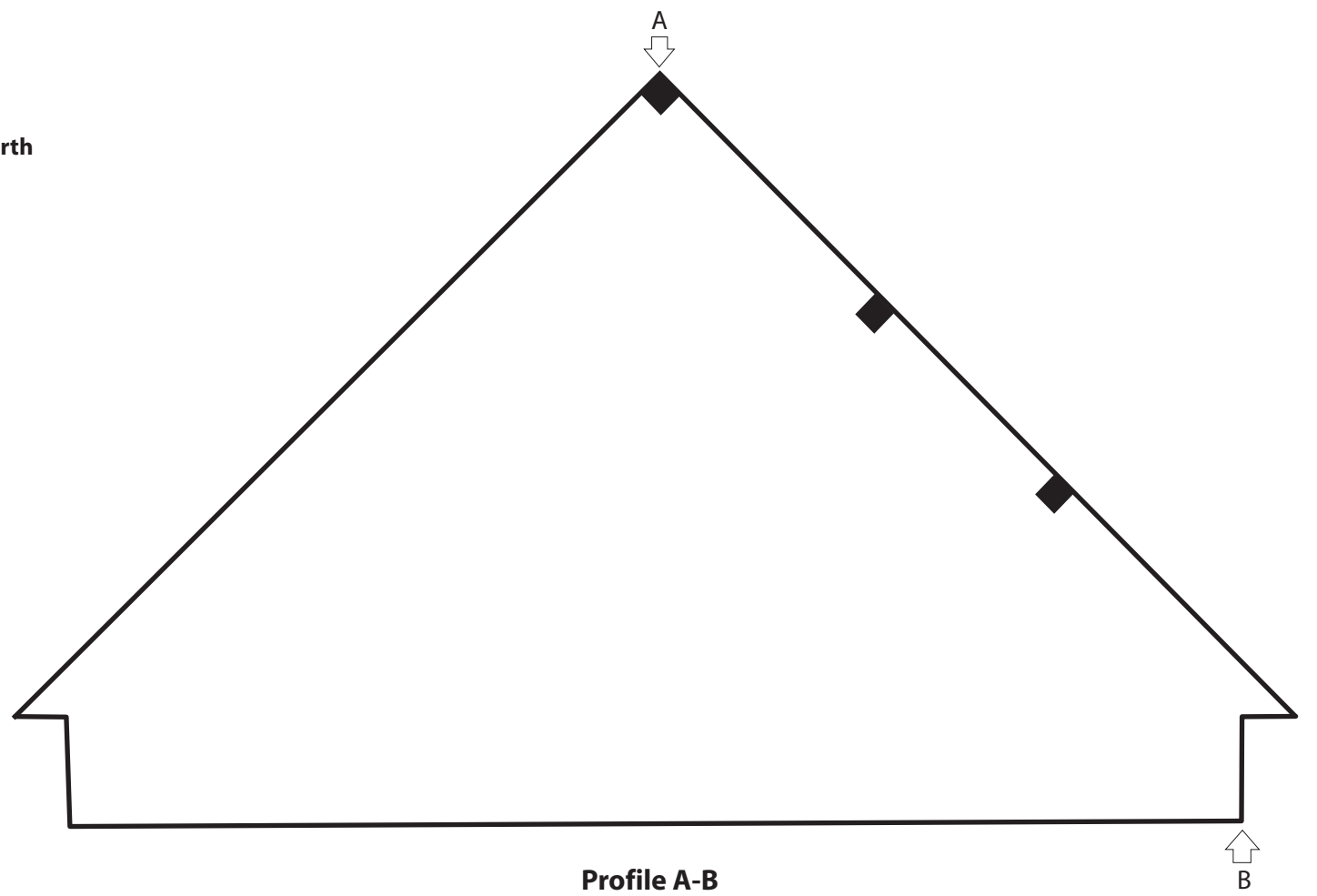
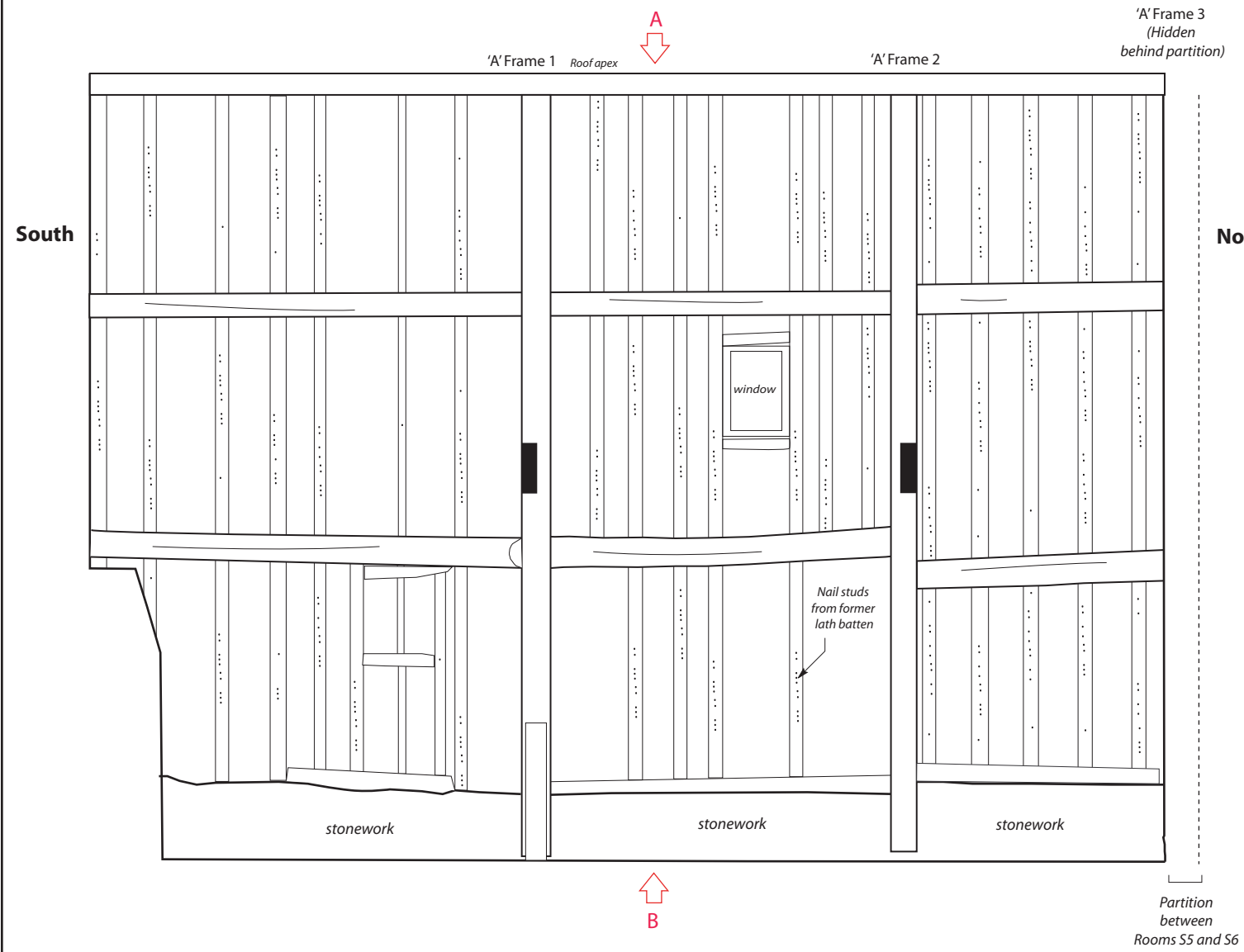
**LLANELLY HOUSE - Second Floor (Room S6)**

**South Facing Internal Elevation + 'A' Frame No.3**



<b>Project Title:</b> Llanelly House, Llanelli, Carmarthenshire		<b>Figure 82.</b> Llanelly House - Second Floor - Room S6 - South Facing Internal Elevation
<b>Date:</b> 20th February 2014	<b>Scale:</b>	
<b>Drawn by:</b> Richard Scott Jones	<b>Drawing No.:</b>	



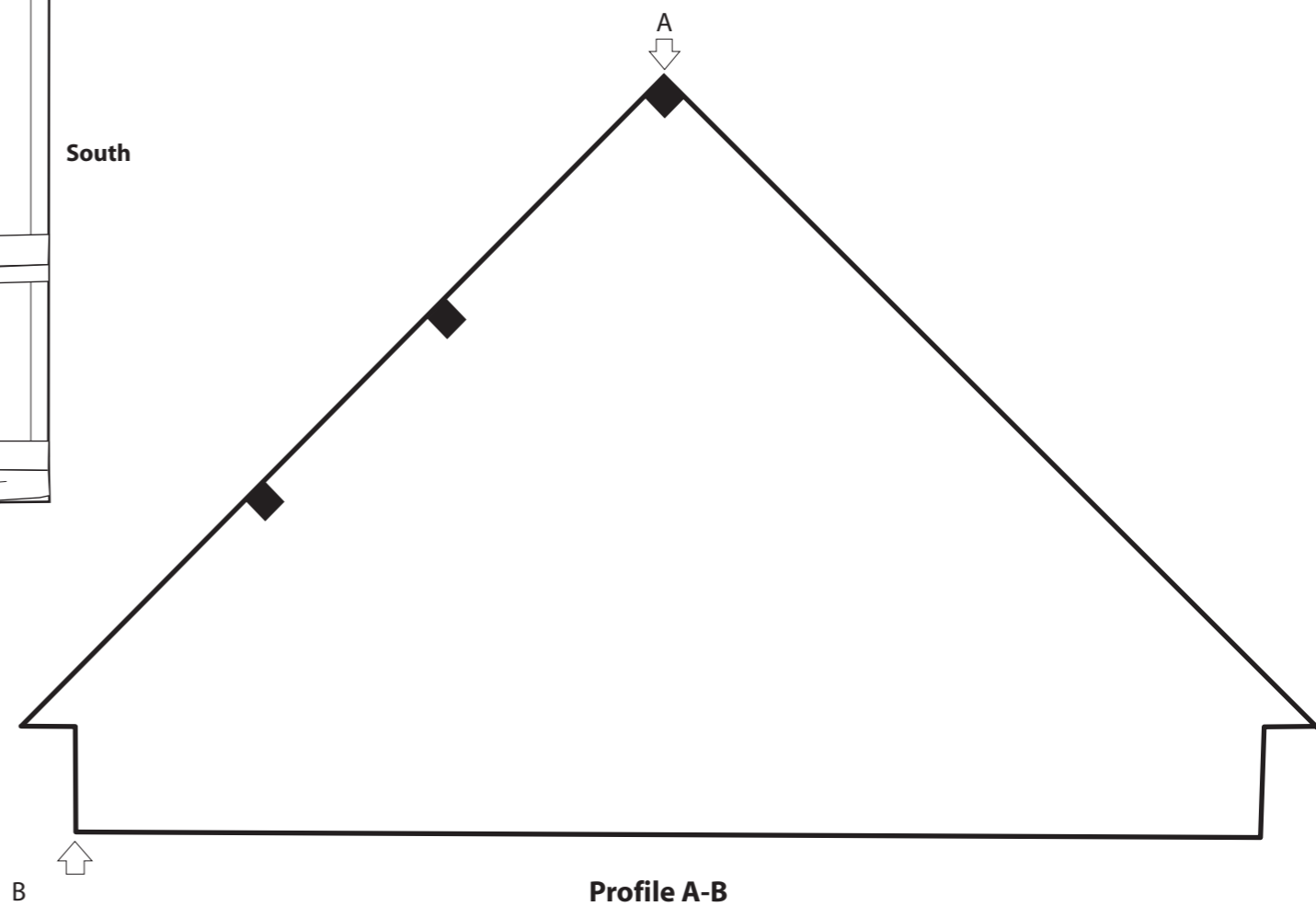
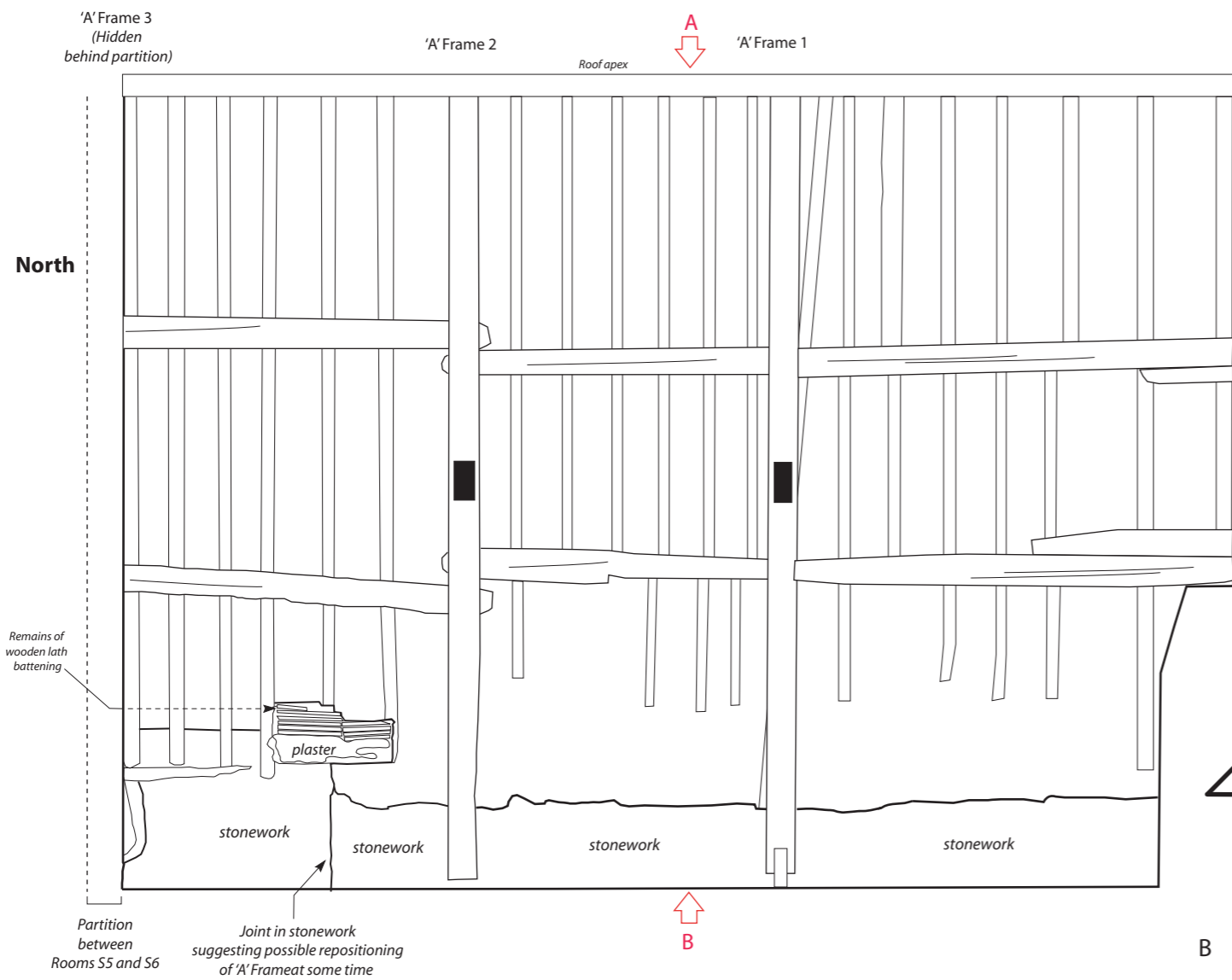


**Llanelly House - Second Floor (Room S6)**

**East Facing Internal Elevation**



<b>Project Title:</b> Llanelly House, Llanelli, Carmarthenshire		<b>Figure 83.</b> Llanelly House - Second Floor - Room S6 - East Facing Internal Elevation
<b>Date:</b> 20th February 2014	<b>Scale:</b>	
<b>Drawn by:</b> Richard Scott Jones	<b>Drawing No.:</b>	



**Llanelly House - Second Floor (Room S6)**

**West Facing Internal Elevation**

0 2 Metres

**Project Title:** Llanelly House, Llanelli, Carmarthenshire

**Date:** 20th February 2014

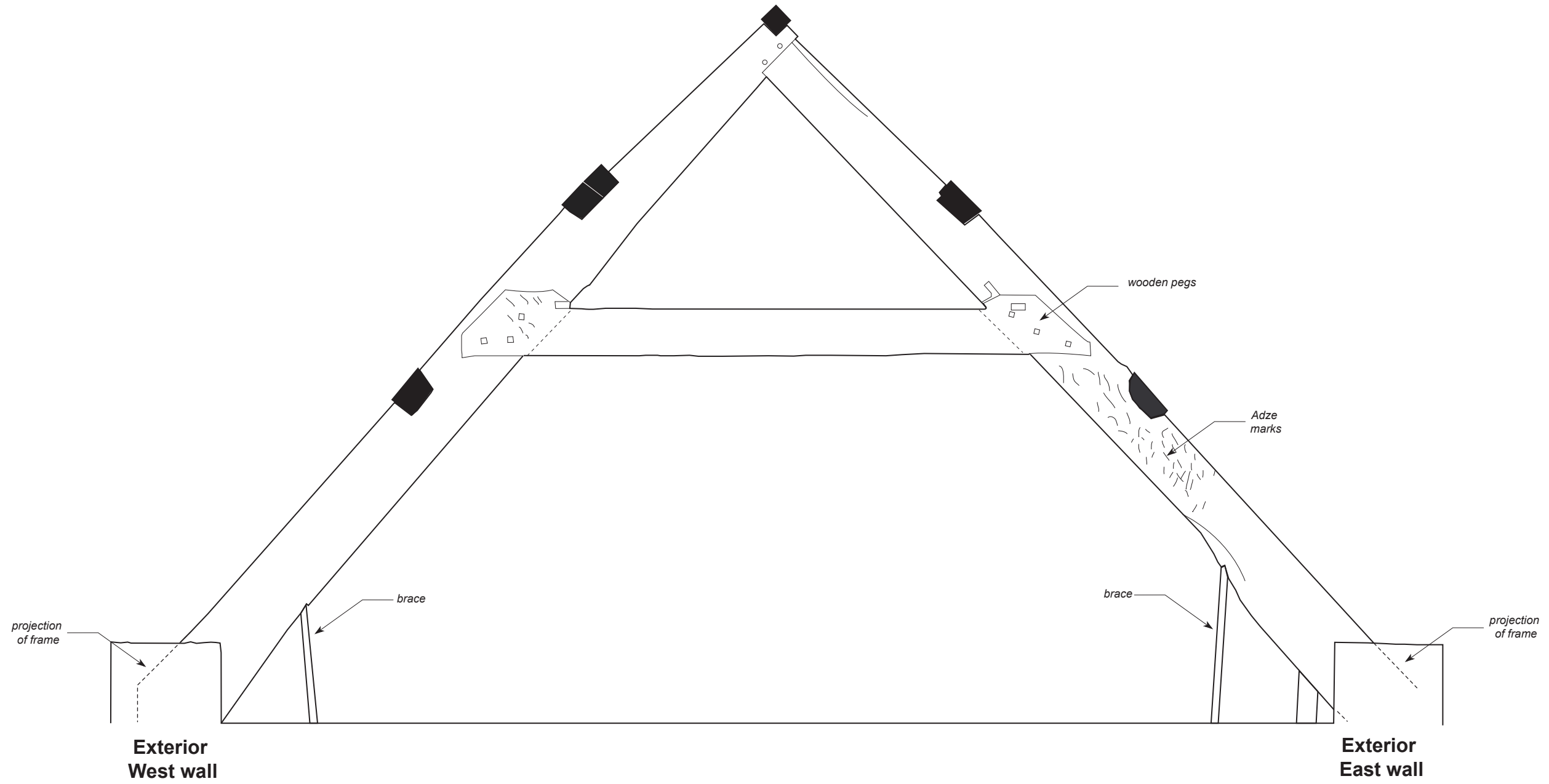
**Drawn by:** Richard Scott Jones

**Scale:**

**Drawing No.**

**Figure 84.**

Llanelly House - Second Floor - Room S6 - West Facing Internal Elevation

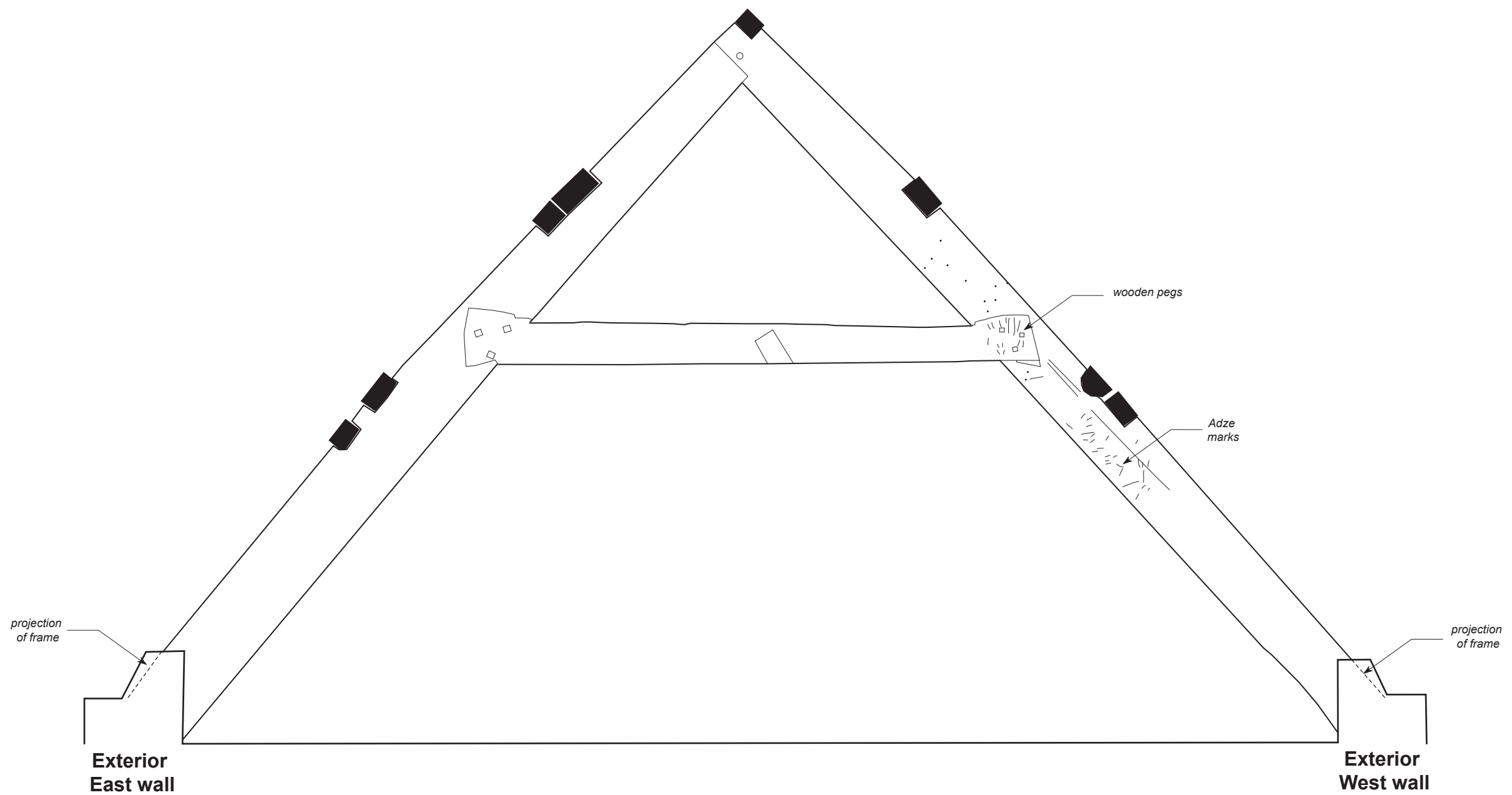


Llanelly House - Second Floor (Room S6)

'A' Frame No.1 -South Facing



<b>Project Title:</b> Llanelly House, Llanelli, Carmarthenshire		<b>Figure 85.</b> Llanelly House - Second Floor - Room S6 - 'A' Frame No.1 - South Facing
<b>Date:</b> 20th February 2014	<b>Scale:</b>	
<b>Drawn by:</b> Richard Scott Jones	<b>Drawing No.:</b>	

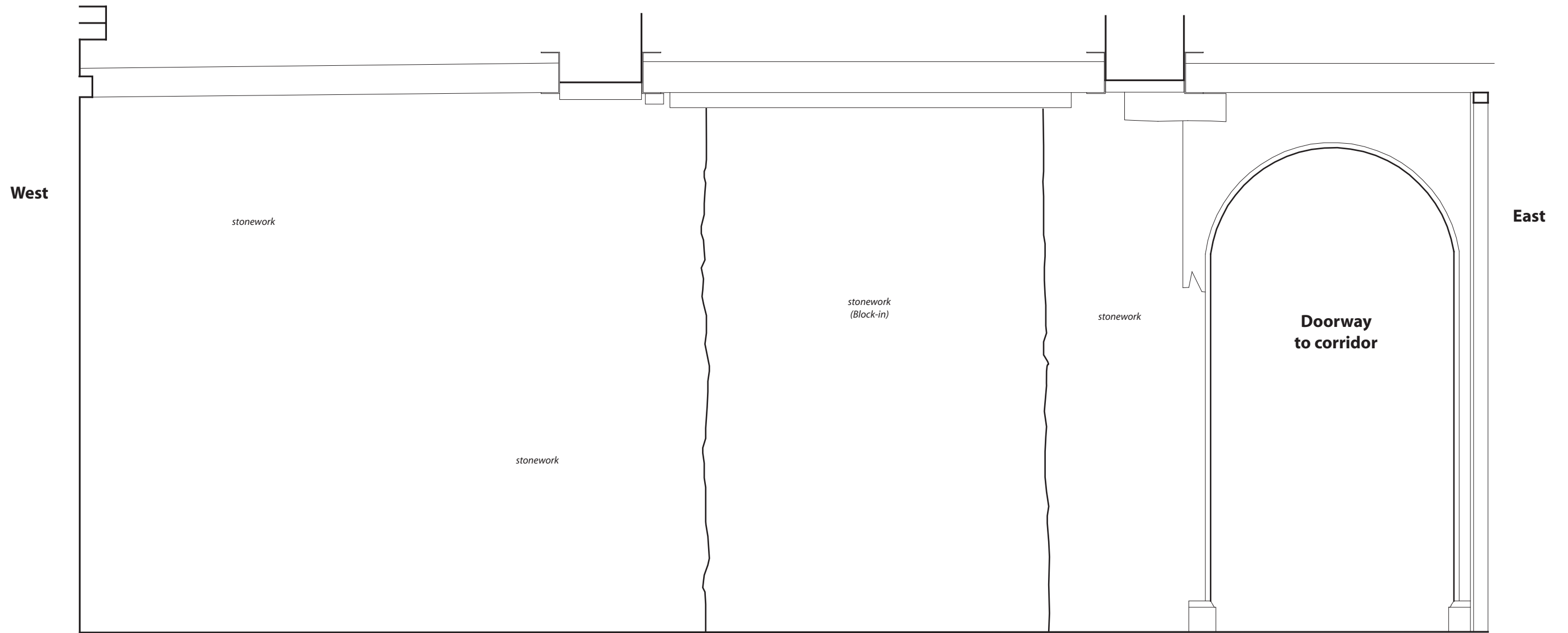


Llanelly House - Second Floor (Room S6)

'A' Frame No.2 - North Facing



<b>Project Title:</b> Llanelly House, Llanelli, Carmarthenshire		<b>Figure 86.</b> Llanelly House - Second Floor - Room S6 - 'A' Frame No.2 - North Facing
<b>Date:</b> 20th February 2014	<b>Scale:</b>	
<b>Drawn by:</b> Richard Scott Jones	<b>Drawing No.:</b>	

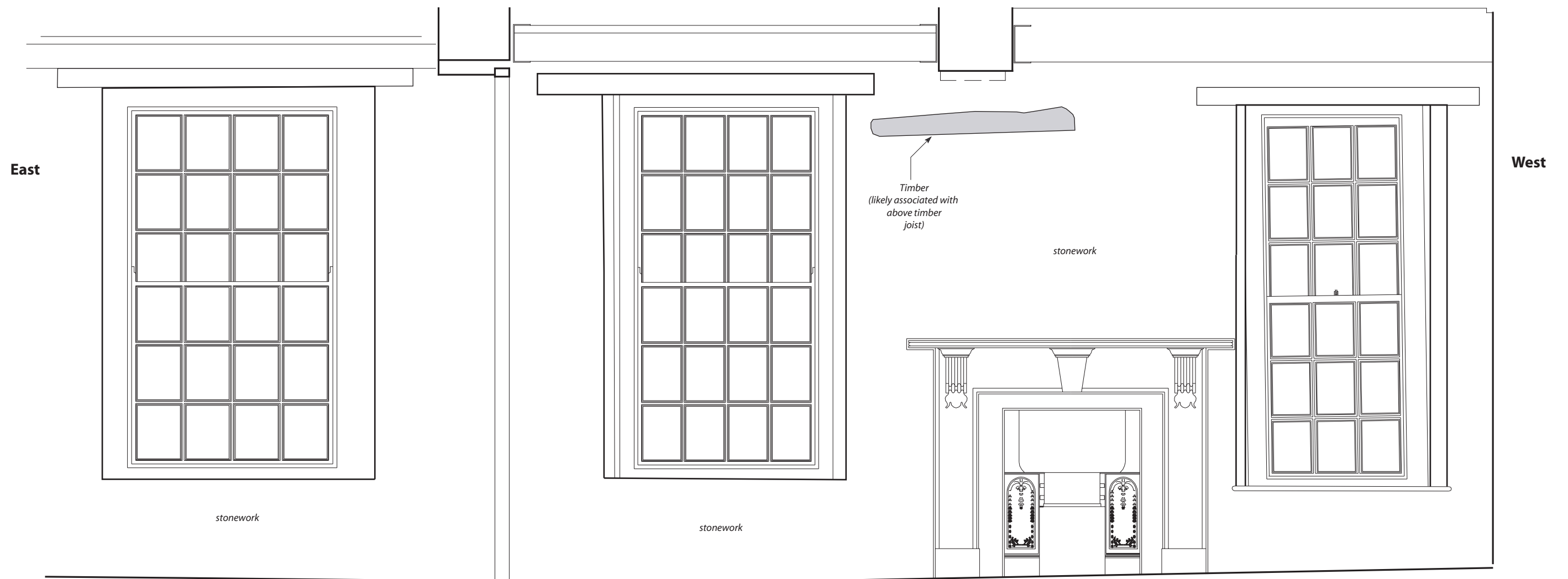


**Llanelly House - Second Floor (Room S8)**

**South Facing Elevation**



<b>Project Title:</b> Llanelly House, Llanelli, Carmarthenshire		<b>Figure 87.</b> Llanelly House - Second Floor - Room S8 - South Facing Elevation
<b>Date:</b> 20th February 2014	<b>Scale:</b>	
<b>Drawn by:</b> Richard Scott Jones	<b>Drawing No.:</b>	



**Llanelly House - Second Floor (Room S8)**

**North Facing Elevation**

**Project Title:** Llanelly House, Llanelli, Carmarthenshire

**Date:** 20th February 2014

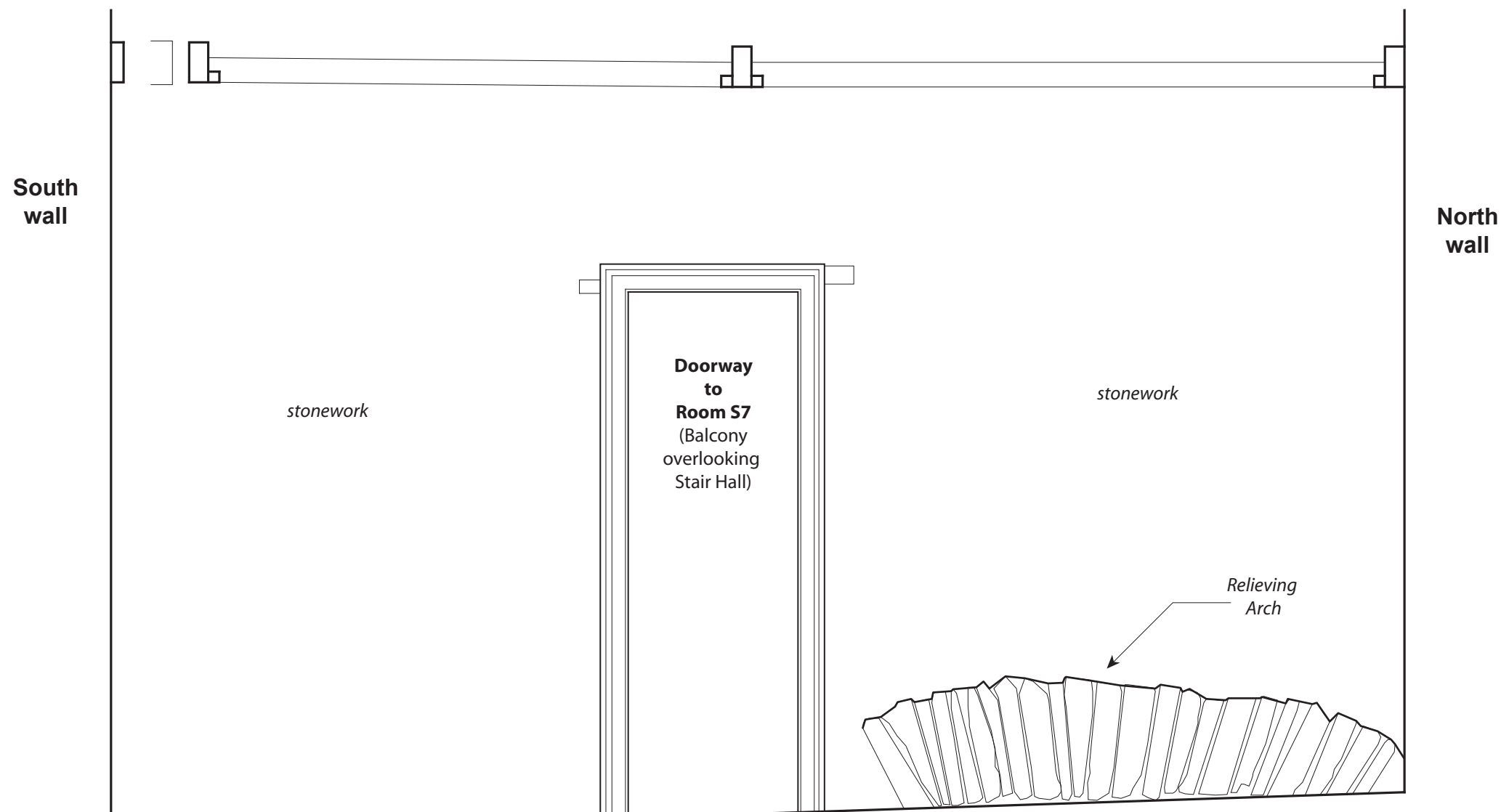
**Scale:**

**Drawn by:** Richard Scott Jones

**Drawing No.**

**Figure 88.**

Llanelly House - Second Floor - Room S8 - North Facing Elevation

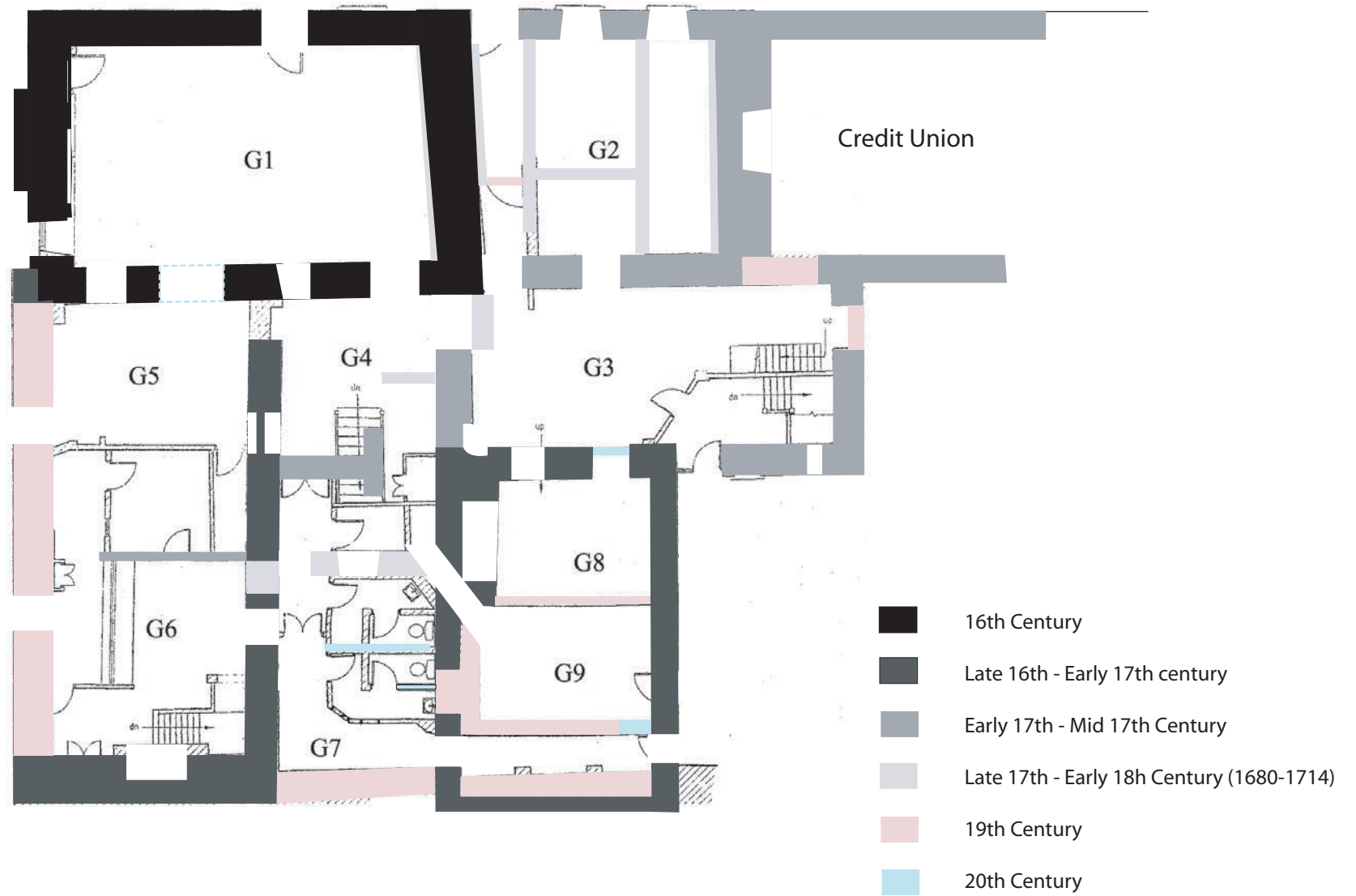


**Llanelly House - Second Floor (Room S8)**

**East Facing Elevation**



<b>Project Title:</b> Llanelly House, Llanelli, Carmarthenshire		<b>Figure 89.</b> Llanelly House - Second Floor - Room S8 - East Facing Elevation
<b>Date:</b> 20th February 2014	<b>Scale:</b>	
<b>Drawn by:</b> Richard Scott Jones	<b>Drawing No.:</b>	



**Project Title:** Llanelly House, Llanelli, Carmarthen

**Date:** 9th March 2012

**Drawn by:** Richard Scott Jones

**Scale:**

**Notes:**

**Figure 90.**

Chronological Development of Llanelly House

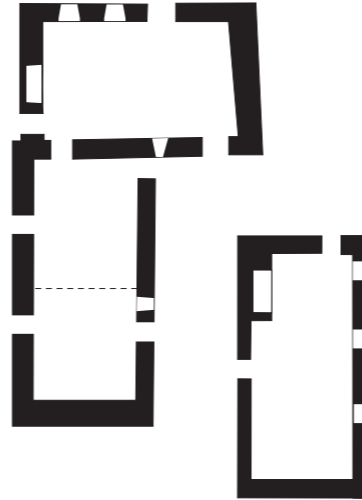




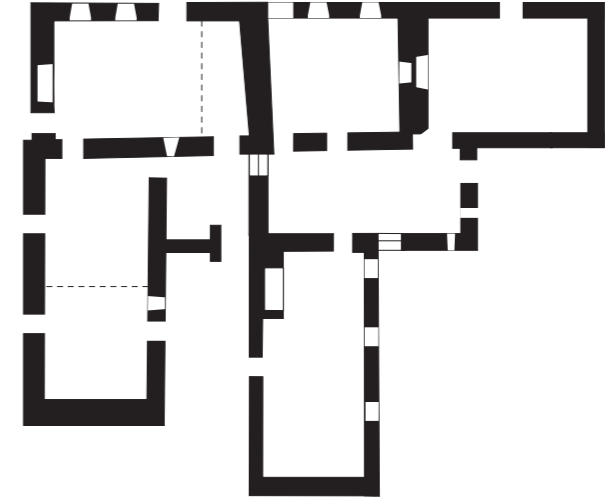
a) 15th - 16th Century house  
(The Lewis Family)



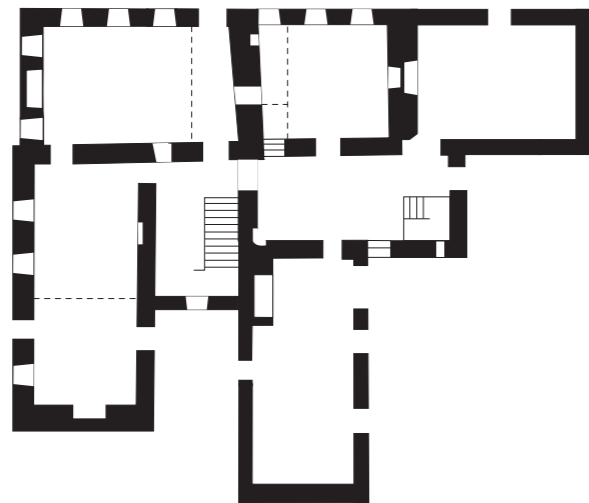
b) 16th Century house  
(The Lewis Family)



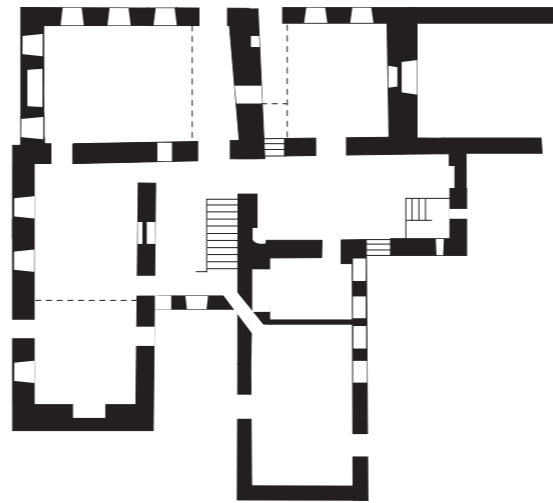
c) Early 17th - Late 17th Century house  
(The Vaughan Family)



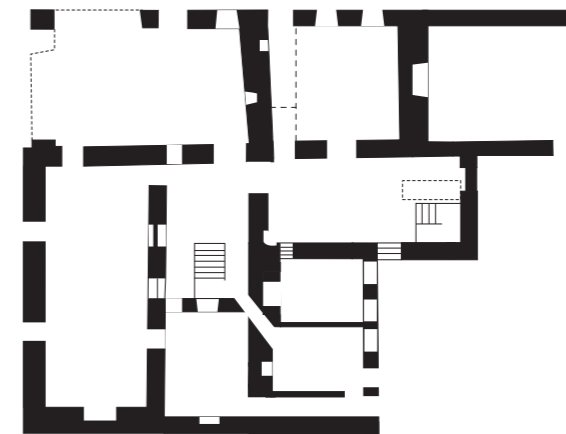
d) Late 17th - Early 18th century house  
(The Stepney Family) - floor level raised across entire house



e) Early - Mid 19th century house  
(The Chambers Family)



f) 20th century house  
(Tenements and Shopfronts)



**Project Title:** Llanelly House, Llanelli, Carmarthenshire

**Scale:**

**Figure 91.**

**Date:** August 2014

**Notes:**

Chronological Development of Llanelly House - 16th - 20th century (Ground Plan)

**Drawn by:** Richard Scott Jones

# Archaeology Wales



**Archaeology Wales Limited**

Rhos Helyg, Cwm Belan, Llanidloes, Powys SY18 6QF

**Tel: +44 (0) 1686 440371**

Email: [admin@arch-wales.co.uk](mailto:admin@arch-wales.co.uk)

Company Directors: Mark Houlston MIFA & Jill Houlston  
Company Registered No. 7440770 (England & Wales).  
Registered office: Morgan Griffiths LLP, Cross Chambers,  
9 High Street, Newtown, Powys, SY16 2NY