

Archaeology Wales

Llety Ifan Hen, Bontgoch, Ceredigion

Archaeological Appraisal



By

Dr Iestyn Jones

Report No. 1203

Archaeology Wales Limited,
Rhos Helyg, Cwm Belan,
Llanidloes, Powys SY18 6QF
Telephone: 01686 440371
E-mail: admin@arch-wales.co.uk

Archaeology Wales

Llety Ifan Hen, Bontgoch, Ceredigion

Archaeological Appraisal

Prepared For: Constant Energy Ventures Ltd

Edited by: Mark Houlston

Signed: 

Position: MD

Date: 11/3/2014

Authorised by: Mark Houlston

Signed: 

Position: MD

Date: 11/3/2014

By

Dr Iestyn Jones

Report No: 1203

March 2014

Contents

Summary	2
1. Introduction	2
2. Site Description	2
3. Historic Background	2
4. Desk-based appraisal results	
4.1. HER Result	3
	4
4.2 Map Regression	
4.3. Site Visit	5
5. Discussion and Conclusions	5
6. Bibliography	5

List of Illustrations

Fig. 1.	Location map
Fig. 2.	Site plan
Fig. 3.	Map of HER sites
Fig. 4.	1847 Tithe Map
Fig. 5.	1887 OS Map of site location
Fig. 6	1980-81 Epoch Map of site location
Fig. 7.	Site visit images
Fig. 8.	Site visit images

Copyright Notice: Archaeology Wales Ltd. retain copyright of this report under the Copyright Designs and Patents Act 1988, and have granted a licence to Constant Energy Ventures Ltd to use and reproduce the material contained within.

The Ordnance Survey has granted Archaeology Wales Ltd a Copyright Licence (100055111) to reproduce map information; Copyright remains otherwise with the Ordnance Survey

Summary

Archaeology Wales carried out an appraisal in February 2014 to examine the archaeological potential of a proposed turbine site at Llety Evan/Ifan Hen, Bontgoch, Ceredigion. The proposed development sites on an upland farm near Bow Street, north Ceredigion and is located within the Upland Ceredigion Registered Historic Landscape near the well-preserved Iron Age Hillfort of Pen y Castell.

The field in which the site lies has been used as sheep pasture since the medieval period and has no clear features of an archaeological nature that would be directly impacted by the development. It is possible that the turbine will, however, have an indirect visual impact on the setting of Pen y Castell Hillfort to the south-east.

1. Introduction

In January 2014 Archaeology Wales (AW) was commissioned by Constant Energy Ltd to carry out an archaeological appraisal on a proposed development site of a wind turbine (AW Project Number: 2205; Planning Authority: Ceredigion County Council; Planning Reference: A130816).. The site lies in a field north of Llety Ifan Hen Farm, Bont Goch, north Ceredigion (Fig. 1). This area is within the Upland Ceredigion Registered Historic Landscape: HLW (D) 2 and specifically on the eastern edge of Banc Troedrhiwseiri Historic Landscape Character Area: HLC 64.

This appraisal included an examination of relevant documentary and cartographic sources, evaluation of the relevant Historic Environment Record and a site visit. The work was carried out by Dr Iestyn Jones in February 2014.

2. Site Description

Location, Topography, Geology

The site lies in an upland location approximately 4km north-east of Penrhyncoch and 5km south-east of Talybont (NGR: SN 68638 85494; Fig. 1). The nearest settlement is the village of Bont Goch which lies 900m to the north-northwest of the proposed turbine site. A number of other wind turbines are located on hills to the north-west of the proposed site. Although lying within improved pastures the area is characterized as steep upland moor and heathland with bracken, gorse and oak woodlands.

The proposed turbine lies within an east to west aligned sub-rectangular field that is approximately 190m x 290m (Fig. 2). The field rises from north-west (227m OD) to south-east (255m OD). The highest section of the field overlooks Afon Leri that runs south-east to north-west and through the middle of Bont Goch, located some 55m below.

The local geology comprises Devil's Bridge Formation Silurian interbedded mudstone and sandstone underlying freely draining acid loamy soils (BGS 2014; Soilscales 2014).

3. Historical Background

Two Bronze Age standing stones located within 700m to the site (PRN 5419; 8741) testify to prehistoric activity in the area, as does the well preserved Iron Age univallate hillfort at Pen y Castell (PRN 2024), which is also within 700m of the site. Early medieval activity near Bontgoch is suggested by a well dedication to St Padarn. The name Llety Ifan Hen, translated as Old Ifan or Evan's house, lies within the parish of Llanfihangel Genau'r Glyn on land that was a medieval Hafod (summer house) of the Dywarchen (Tir Mynach) Grange associated with Ystrad Fflur (Strata Florida Abbey) (Williams 1990, 57). This upland Hafod was presumably used for summer upland grazing during this period. Following the Dissolution of the monastery in the mid-sixteenth-century it became a part of the Gogerddan estate (DAT 2014). The 1847 Llanfihangel Genau'r Glyn tithe map (Tir Mynach) shows a number of enclosed fields around two farmsteads (Cwm Glo and Llety Evan Hen) and unenclosed Sheepwalk to the east (Fig. 4). The land in this area appears to have been relatively unenclosed and lacked settlements until the mid nineteenth-century when lead mining was at its height. The hillside named Banc Llety Ifan Hen to the south-east of the site was exploited for minerals from the mid-nineteenth century until the early twentieth. The remains of Llety Ifan Hen lead and zinc mine works on this hillside are still visible within 2km of the farm. Llanerchclwydau mine located 850m north-east of the proposed turbine site is known to have been in operation considerably earlier, in the seventeenth-century. The Bontgoch Historic Landscape Characterization suggests that the Lead mining industry provided the stimulus for settlement in this upland area (DAT 2014).

The nearby settlement at Bontgoch has a nineteenth-century nucleus that includes a church, a vicarage and a school.

4. Desk-based assessment results

4.1 HER Data

A search of known historical and archaeological sites within a radius of 2 km of the site was conducted. The results are appended (Appendix 1 and Fig. 3).

The proposed site is within the Upland Ceredigion Registered Historic Landscape: HLW (D) 2 and within Banc Troedrhiwseiri Historic Landscape Character Area (HLC): HLC 64. A further seven HLCs are located or partly located within the search area. These are Coed Gruffudd (HLC 89), Pen Rhiw-Newydd (HLC 65), Banc Llewchwedd ddu (HLC20), Banc Llety Ifan Hen (HLC 62), Banc Bwlch Roser (HLC74), Bont-Goch (HLC 75) and Llawr y Cwm Bach (HLC 98).

Three Scheduled Ancient Monuments (SAMs) are within two kilometres of the proposed turbine site. The well preserved Iron Age univallate Hillfort at Pen y Castell (SAM CD069) is the nearest of these and is located approximately 680m south-east of

the turbine site. Banc Troedrhiwseiri Bronze Age Ring Barrow (SAM CD238) is located 1.8km west of the proposed turbine site and two standing stones approximately 90m apart (SAM CD229) are located 1.8km south of the turbine site and south of Banc Cwm-isaf forest.

Approximately one kilometre north-east of the proposed site there are eight Listed Buildings concentrated mainly within Bontgoch. These include Grade II Listed buildings at Plas Cefn Gwyn, Bont Goch (LB 16738; 18879), the former Church School in Bontgoch (LB 10713), the Old Vicarage (LB 18875) and y Felin (Mill) and associated structures (LB 18876, 18877, 18878). The Church of St Peter, Bontgoch, is a Grade II* listed building (LB 10712). Tabernacl Baptist Church (LB 24020) and Cwm Canol (LB 83662) are located approximately 1.8 and 2.0km to the south-east of the proposed site.

Other sites listed within the HER include a number of former industrial shafts, leats and ruined structures associated with metal mining and clustering to the east at Llety Ifan Hen mine (PRN 9141), south at Llechwedd Helyg mine (PRN 9635), west at Banc Mynydd Gorddu mine (PRN 9134) and north-west at Cefn Gwyn Mine (PRN 9132). Llanerchclwydau Farm, a post-medieval farmstead (PRN 26582) is located 50m below and 360m north-east of the turbine site. Two Bronze Age standing stones are located near Pen y Castell Hill fort to the south-east (PRN 5419 and 8741).

4.2 Map Regression

1847 Llanfihangel Genau'r Glyn Tithe Map (Fig. 4)

The Llanfihangel Genau'r Glyn tithe map indicates a landscape within Tir Mynach (Monk's Land) that was enclosed to the west of Llety Ifan Hen but unenclosed sheep walk to the east (1479). The tithe map, however, shows signs of fading in this area and some boundaries may be missing. The farm, labelled Lletty Evan Hen, is located to the south-east of Cwm Glo which today is directly west of Llety Ifan Hen. To the immediate east of the farm lies field number 1465 named Castell, presumably referring to Pen y Castell Hillfort. This would suggest that the farm in 1847 was further south than its present location. The present farm is located near a building and a field numbered 1474 on the tithe map and named Penybryn House Field in the apportionment.

The proposed turbine site lies within an enclosed pasture field (1476) named Llechwedd y Rhos (The Moor Slope), which is associated with Llety Ifan Hen. Two pathways or tracks are seen to cross the field west to east in the centre and the south-eastern corner. An east to west field boundary in the northern end of the field appears to intersect the north to south field boundary in the east and divides a field named Cae Llechwedd y Rhos into two fields, the smaller and more easterly being named Cae Bach (small field) Llechwedd y Rhos. The river Leri forms the northern boundary of this section of the tithe map.

1887 OS Map 1:2,500 (Fig. 5)

Forty years later the farm has moved 360m north of its location on the tithe map to the site of Penybryn House field. The farm buildings on the new site therefore appear to date from the third quarter of the nineteenth-century. Llechwedd y Rhos appears little

changed although a number of additional foot paths are noted crossing the field east to west and north-west to south east.

1980-1981 Epoch map 1:10,000 (Fig. 6)

The next discernable change to the field system is visible as late as the late 1970s and is best observed on the 1980-1981 map. It would appear that south of the central east to west footpath seen in the 1887 map Llechwedd y Rhos was divided into three sub rectangular fields. To the north of this footpath two further boundaries in addition to the south-west corner of Cae Llechwedd y Rhos further divide the northern section of the field. The arrows along the east to west northern boundaries presumably represent water ditches that flow north-westwards towards the direction of what was a covered reservoir.

4.3. Site Visit (Figs. 7 and 8)

A site visit was conducted on the 13th of February 2014 on an overcast and breezy day. The field was being used as sheep pasture (Fig. 7a). The area can be described as open and exposed with few trees and, with the exception of Bontgoch, a dispersed settlement pattern. The proposed turbine site is elevated with views to the north and north-west over Bontgoch and beyond (Fig. 7b). Several wind turbines can be seen on hills to the west of the site (Fig. 7c). The land slopes quite steeply to the north, dropping approximately 30m within a 100m towards the Leri river. In most other directions hills and valleys form an undulating backdrop with few houses or settlement visible (Fig. 7d). The boundary of the field is predominantly fenced but an earthen bank and hedgerow is located along the eastern boundary (Fig. 8a). The lack of soil depth is clear on the summit of the raised field where bedrock is visible on the field surface (Fig. 8b). Although a small pine tree plantation provides limited cover on the south-eastern corner of the field the summit of the hillock overlooks Llanerchlwydau farmstead to the north east. Pen y Castell hill fort is clearly visible from the southern boundary of the field nearest the farm entrance to the south-east (Fig. 8c). There were no clear surface indications of possible archaeological features within the proposed turbine field.

5. Discussion and Conclusions

This desk-based archaeological appraisal was based on an examination of the historic environment record, (HER) cartographic evidence and a site visit to the to the proposed development area.

The HER record (appended) suggests that the area of the proposed site is an upland moorland used as sheep pasture since at least the medieval period. There is evidence for funerary and possible ritual use of the landscape during the Bronze Age and defended settlement during the Iron Age. This upland landscape may have been sporadically visited during the early medieval period and was the focus for summer grazing during the medieval period. During the post-medieval period the area was exploited for metals, which may have provided a focus for settlement in and around the village of Bontgoch.

The proposed site itself has no features of archaeological interest that would be impacted by the development. It is possible that the turbine would, however, have an indirect visual impact on the setting of Pen y Castell Hillfort to the south-east.

6. Bibliography

The following sources were consulted during the preparation of this appraisal:

BGS Geology

Viewer <http://www.bgs.ac.uk/discoveringGeology/geologyOfBritain/viewer.html> (accessed 17/02/14)

Soilscapes viewer: <http://www.landis.org.uk/soilscapes2/> (accessed 17/02/14)

Dyfed Archaeological Trust (DAT) 2014. Upland Ceredigion North-West Historic Landscape

Characterisation. <http://www.dyfedarchaeology.org.uk/HLC/uplandceredigion/uplandceredigionnorthwest.htm> (accessed 20/02/14)

Williams, D H, 1990. Atlas of Cistercian Lands in Wales. Cardiff: University of Wales Press.

Cartographic Sources

1847 Llanfihangel Genau'r Glyn Parish Tithe map (Tir Mynach) (NLW)

1887 OS Map 1:2,500

1980-1981 Epoch map 1:10,000

HER Data provided by DAT (appended)

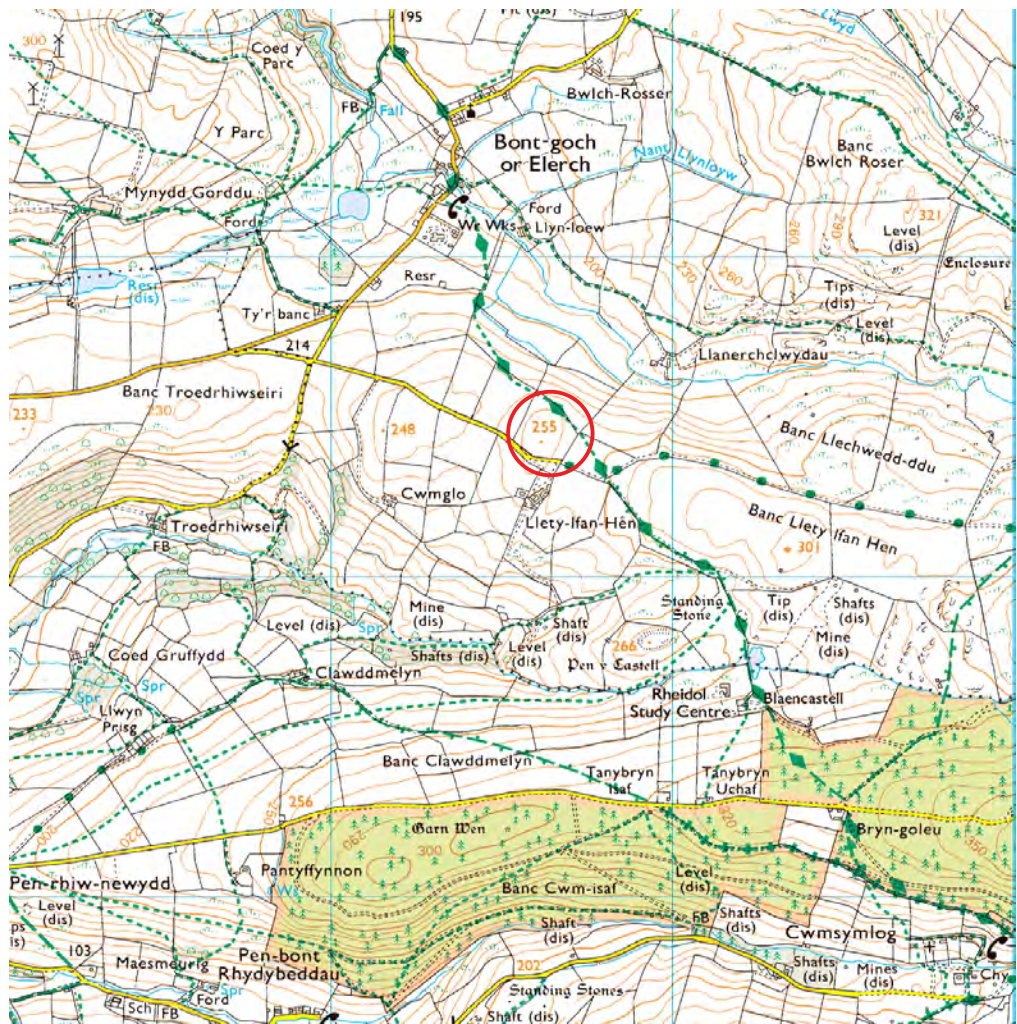
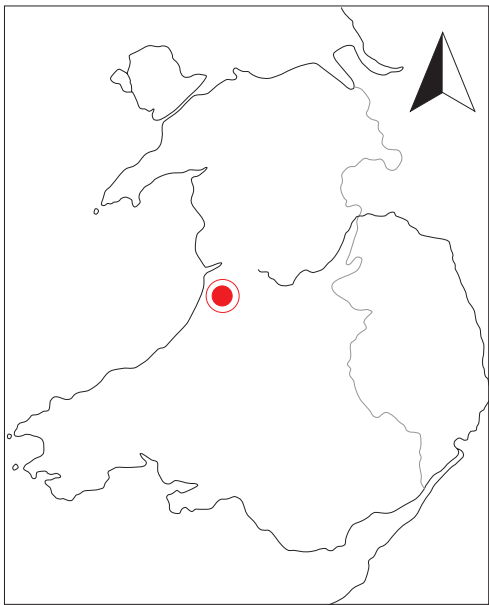
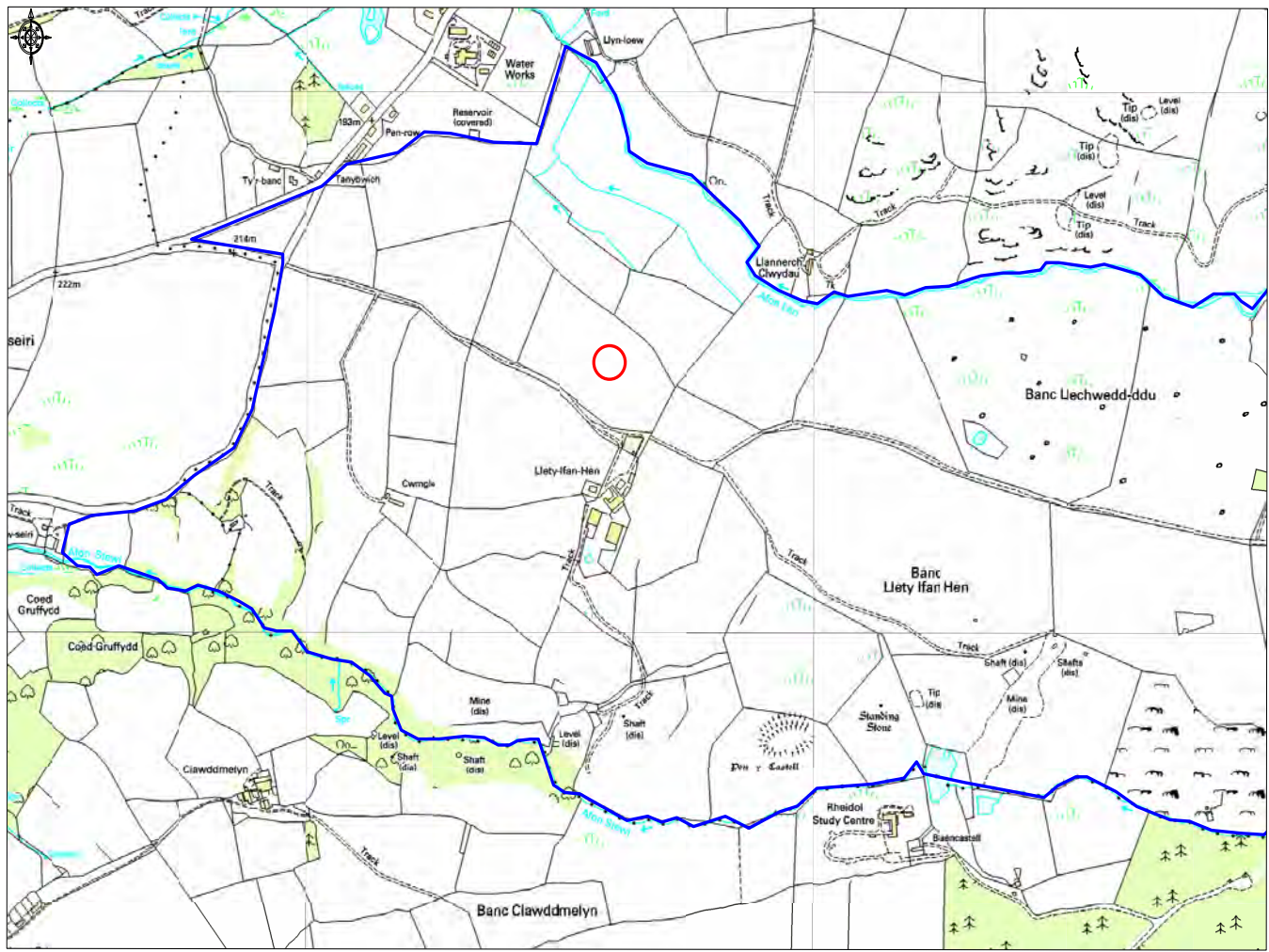


Fig. 1
Location of
site

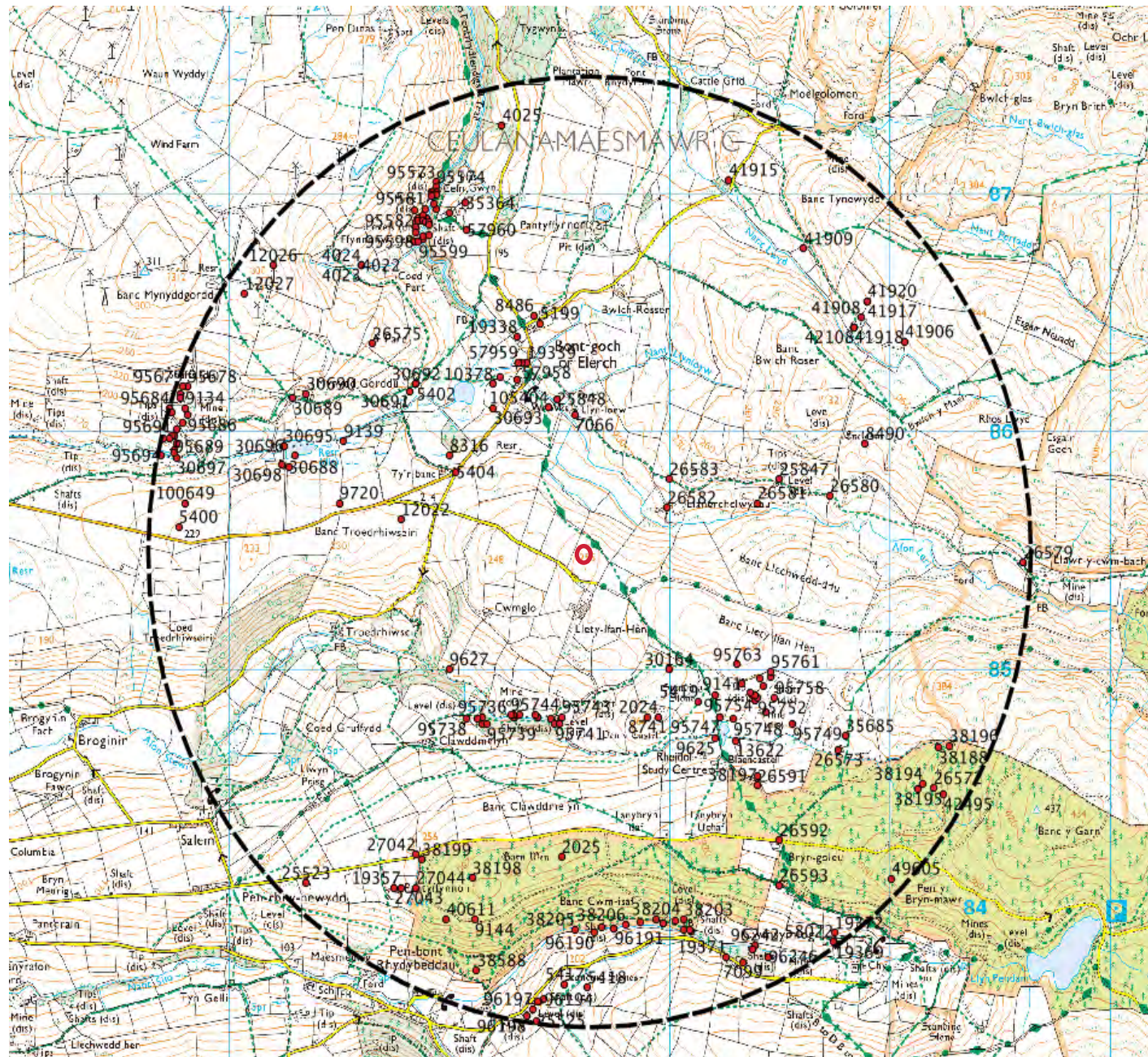


Promap
Ordnance Survey © Crown Copyright 2012. All rights reserved. Licence number 100029489. Printed Scale - 1:7500

Scale 1:7500 @ A3

Fig. 2

Proposed site
 (circled)



2690 HER Sites and PRNs

-- 2 km radius boundary

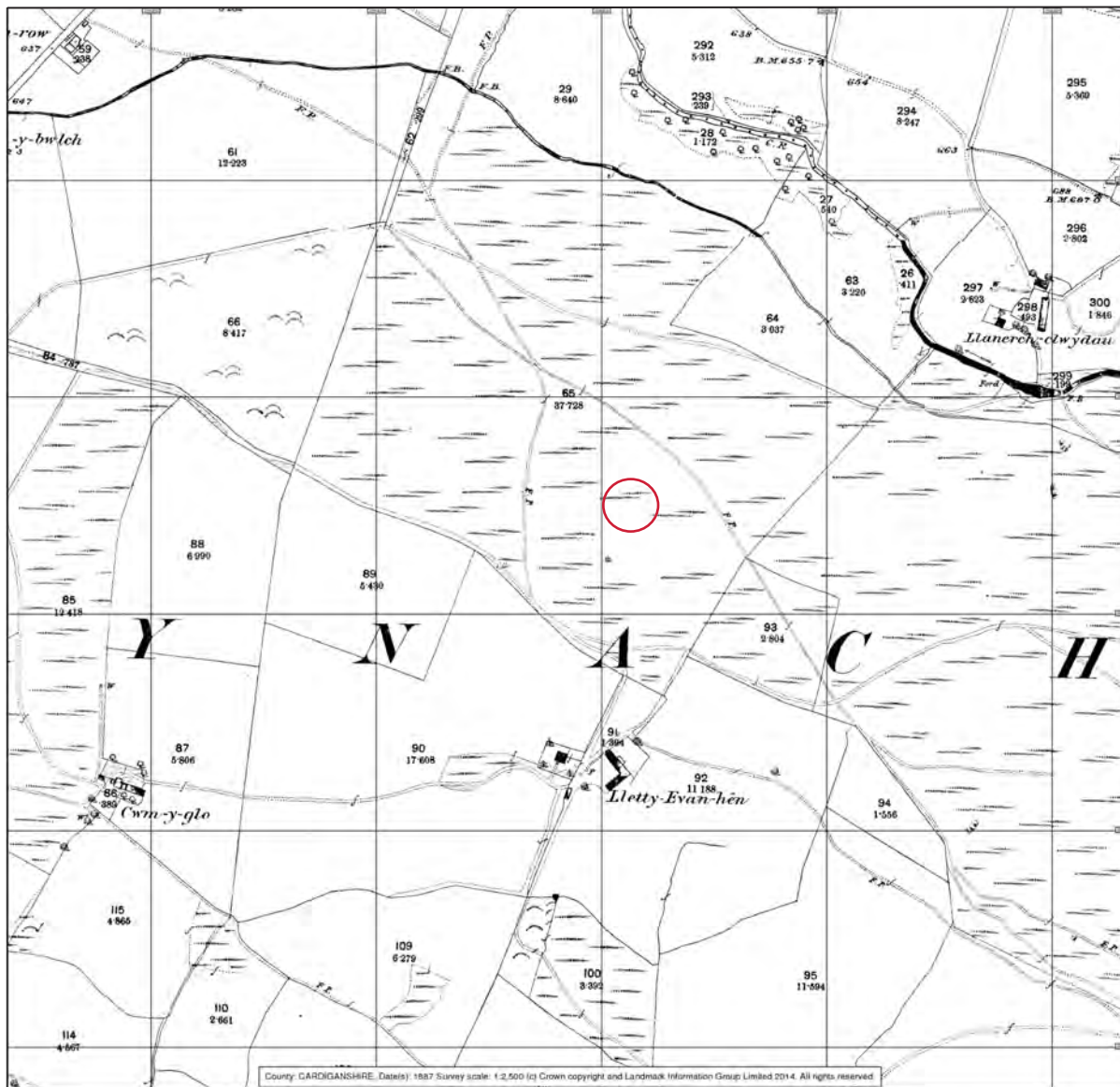
○ Proposed turbine location

Fig. 3
HER sites within 2km of proposed site



○ Proposed turbine location

Fig. 4
Llanfihangel Genau'r
Glyn (Tir Mynach)
Tithe map (1847)




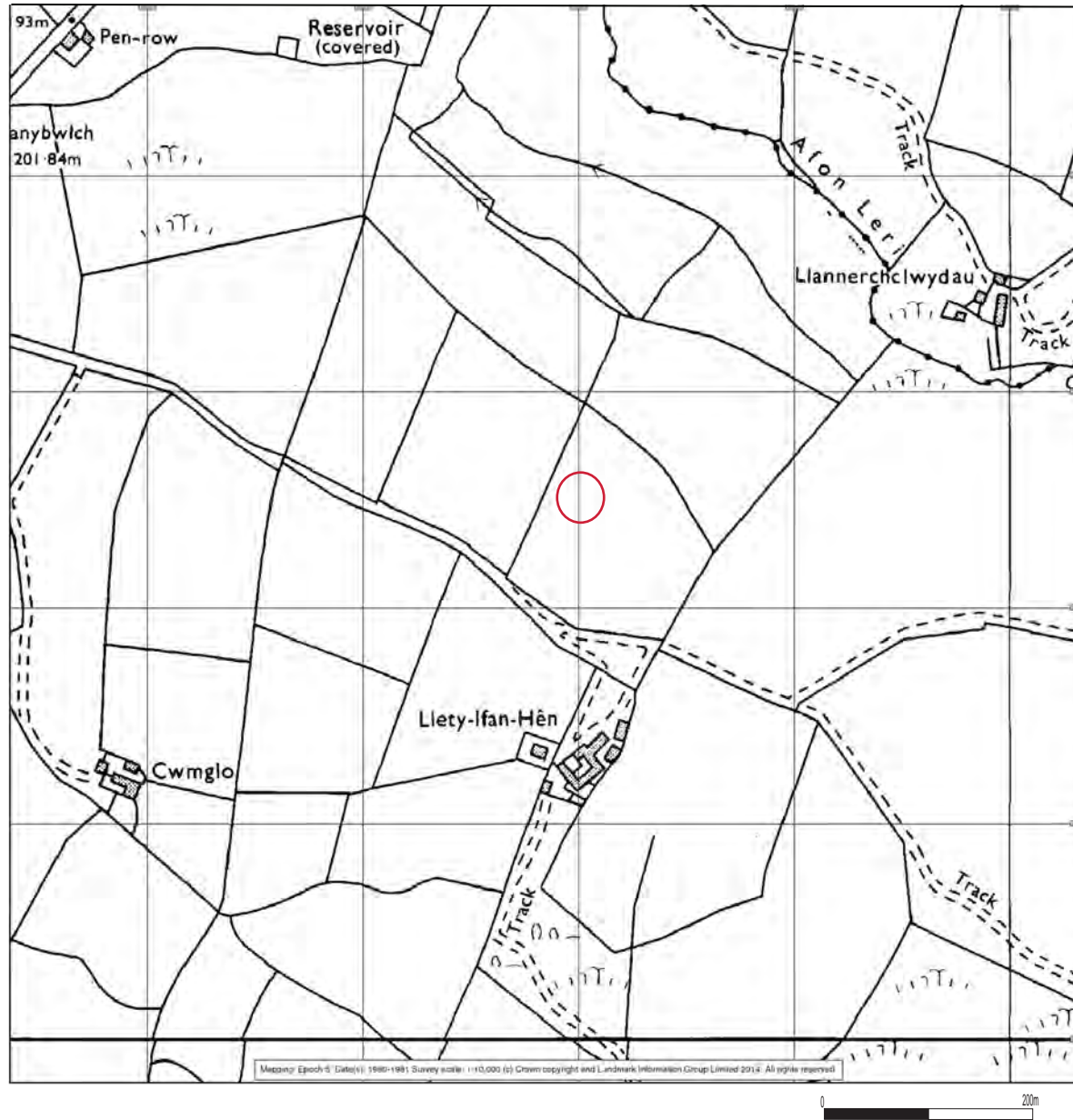
 Proposed turbine location

Fig. 5
Detail of 1:2,500
Cardiganshire OS
map (1887)



○ Proposed turbine location

Fig. 6
Detail of 1:10,000
Epoch Map
(1980-1981)



7a. View from western end of field of proposed turbine location on the summit of hill (looking east)



7b. View towards Bontgoch from proposed turbine location (looking north)



7c. View towards coast from proposed turbine site showing wind turbines (looking west)



7d. View towards the east from the turbine site (looking east)

Fig. 7
Site Visit Images



8a. View of eastern field boundary (looking east)



8b. Bedrock visible through soil on the summit of field.



8c. Pen y Castell Hillfort from east end of site (looking south-southeast)



8d. Llety Ifan Hen Farm from southern field boundary (looking south)

Fig.

Archaeology
Wales

APPENDIX I:

HER DATA



HISTORIC ENVIRONMENT RECORD INFORMATION

Prepared by Felicity Sage, Dyfed Archaeological Trust

Produced for Iestyn Jones from the Regional Historic Environment Record:
Dyfed Archaeological Trust, The Shire Hall, 8 Carmarthen Street,
Llandeilo, Carmarthenshire, SA19 6AF
Tel (01558) 823131 , Fax (01558) 823133
Email info@dyfedarchaeology.org.uk

**Use of this information is subject to the terms and conditions of
access to Welsh HER data published on DAT's website**

www.dyfedarchaeology.org.uk

HISTORIC ENVIRONMENT FEATURES

Search criteria:

2km HER search centred on NGR SN 68638 85494 (near Bont Goch,
Talybont, Ceredigion)

A search of the regional Historic Environment Record (HER) held by the Dyfed Archaeological Trust has identified the following historic environment features. These are listed and described below. Each feature is allocated a Primary Record Number (PRN) that should be quoted in any correspondence. Where the identification of a site is not certain then all possible interpretations are given in the type field e.g.'enclosure, henge'. Possible date ranges are also shown in this way in the period field. If a field contains no information then it is either not recorded, not known or not applicable for that site.

Please contact the HER if you have any further questions regarding this information, if you would like any of the sources followed up or if you have information that could improve these records in any way.

Source prefixes:

Ph = Published, historic (pre-1900)

Mh = Unpublished, historic
Pm/Mm = Published/Unpublished modern (post-1899)
Desc Text = Descriptive text.
GP/AP = Ground photograph/Aerial photograph.

All other source types should be self-explanatory; please contact the HER if you require assistance with them.

PRN 100649 **NAME** BANC TROED-RHIW-SEIRI, TIRYMYNACH
TYPE Findspot **PERIOD** Bronze Age
NGR SN668857 **COMMUNITY** community
CONDITION Not known **STATUS** *None recorded* **EVIDENCE** Find

SUMMARY

Various finds thought to date to the Bronze Age. These finds include arrowheads, flint, a beaker, a pigmy pot, and an unidentified piece of pottery.

DESCRIPTION

SOURCES

OTHER SOURCES

Documents Freeman, M 1998 Finds in Ceredigion Museum List of all prehistoric finds in the museum in 1998
Book Briggs, C.S. 1994 The Bronze Age
Article Houlder, C.H. 1956 The Excavation of a barrow in Cardiganshire
Article Houlder, C.H. 1957 The Excavation of a barrow in Cardiganshire, Part II

PRN 10378 **NAME** ST PADARN DEDICATION
TYPE Deleted **PERIOD** Unknown
NGR SN682862 **COMMUNITY** Ceulanamaesmawr
CONDITION Not known **STATUS** *None recorded* **EVIDENCE** Documentary evidence

SUMMARY

Record deleted during Cadw Early Medieval Ecclesiastical Sites Project PRN 44753. Record now merged with PRN 8491. NDL 2004

DESCRIPTION

SOURCES Pm Map Ordnance Survey 1964 SN68 NE

OTHER SOURCES

PRN 105404 **NAME** BONT GOCH

TYPE Pillow mound, Mound **PERIOD** Post Medieval

NGR SN6845186101 **COMMUNITY** Ceulanamaesmawr

CONDITION Damaged **STATUS** *None recorded* **EVIDENCE**

SUMMARY

An oval platform or flattened mound located in a pasture field to the NE of Bontgoch Water Treatment Plant. It is possibly a pillow mound but would be an unusual shape for one. F Murphy & H Wilson 2013

DESCRIPTION

Raised oval platform surrounded by a shallow ditch situated NE of water treatment site. The ditch is complete apart from a 1.0m wide causeway on the SW side. There are vestiges of an inner bank c1.0m wide. The oval earthwork measures c9.0m E-W and 5.5m N-S. F Murphy & H Wilson 2013

SOURCES

OTHER SOURCES

Report Murphy, F & Wilson, H 2013 Medieval and early post-medieval rabbit warrens. A threat related assessment 2013.

PRN 12022 **NAME** BANC TROED RHIW SEIRI

TYPE Defended enclosure **PERIOD** Iron Age

NGR SN67788563 **COMMUNITY** Trefeurig

CONDITION Damaged, Near destroyed **STATUS** *None recorded* **EVIDENCE** evidence

SUMMARY

This is a small oval defended enclosure lying on a gentle northeast-facing slope, a few metres below and 110m distant from the highest point of a rounded summit. An aerial photograph taken in 2001 shows earthworks of a shallow ditch with slight internal bank of a roughly oval enclosure approximately 70m by 45m internally. The location of the entrance is not entirely clear, but may lie on the east side. The photograph shows recent

ploughing across the site, probably as a result of land improvement from rough, semi upland pasture to the present improved pasture. On the ground there is now virtually no trace of this site, apart from very slight undulations, which may or may not be related to the earthworks visible on the aerial photograph. K Murphy and R Ramsey 9 December 2005

DESCRIPTION

Plough-out low earthwork oval enclosure 55m x 85m.

SOURCES Mm Desc Text Driver T 2004 Appendix 1 of thesis by T Driver

Mm Desc Text Murphy,K 2004 Assessment of Prehistoric Defended Enclosures 2004-5, Report No 2004-100 ACA Reports

Mm AP Oblique Musson,CR 1992 RCAHMW 925081-53, SN6785

Mm Record Form RCAHMW NPRN 400267

OTHER SOURCES

Report K. Murphy, R. Ramsey and M. Page 2006 A SURVEY OF DEFENDED ENCLOSURES IN CEREDIGION, 2006: GAZETTEER OF ORDNANCE SURVEY GRID SQUARES SN68 & SN69 54269

PRN 12026 **NAME** BANC MYNYDD-GORDDU;FFYNNONWARED

TYPE Standing stone **PERIOD** Bronze Age

NGR SN67208670 **COMMUNITY** Ceulanamaesmawr

CONDITION Near Intact, Not applicable **STATUS** *None recorded* **EVIDENCE** evidence

SUMMARY

Not a Bronze Age standing stone but natural glacial erratic. NC 2006.

DESCRIPTION

Possible Bronze Age standing stone. NL 1994

SOURCES Mm Desc Text Murphy,K et al 1994 Report on the Archaeological Watching Brief on the Bontgoch Storage Reservoir Scheme SMR Library PRN 46876

OTHER SOURCES

Cook, N 2006 Prehistoric Funerary & Ritual Sites Project Ceredigion 2004-2006

PRN 12027 **NAME** BANC MYNYDD-GORDDU;FFYNNONWARED
TYPE Round barrow **PERIOD** Bronze Age
NGR SN6707086581 **COMMUNITY** Ceulanamaesmawr
CONDITION Damaged **STATUS** *None recorded* **EVIDENCE** Natural feature

SUMMARY

Not a PFRS round barrow, but a natural outcrop which is now the focus of clearance. NC 2006.

DESCRIPTION

Ritual cairn? Visible for miles. Circular earthwork with saucer depression, very large limestone erratic in centre, smaller limestone blocks around it. 4.0m in diameter, 0.2m high. N.Ludlow, 1993.

SOURCES Mm Desc Text Murphy,K et al 1994 Report on the Archaeological Watching Brief on the Bontgoch Storage Reservoir Scheme SMR Library

OTHER SOURCES

Cook, N 2006 Prehistoric Funerary & Ritual Sites Project Ceredigion 2004-2006

PRN 13215 **NAME** LLECHWEDD HELYG
TYPE Platform **PERIOD** Unknown
NGR SN684848 **COMMUNITY** Trefeurig
CONDITION Damaged **STATUS** *None recorded* **EVIDENCE** Earthwork

SUMMARY

This record may refer to a group of 2, perhaps 3, platforms at Llety Ifan Hen. The platforms are 8m x 5m. The NGR given for these features is SN685848. RPS October 2001

DESCRIPTION

SOURCES Pm Mention Cer Arch Survey 1987 Archaeology in Wales, Vol 27,p.66
Pm Desc Text Cer Arch Survey 1988 Archaeology in the Capel Bangor - Trefeurig Area p.82

Mm Desc Text Sambrook,RP 2003 Deserted Rural Settlements in
Southwest Wales 2002-3 Project ACA reports

OTHER SOURCES

PRN 13622 **NAME** BANC LLETY IFAN HEN
TYPE Common land **PERIOD** Medieval, Post Medieval
NGR SN693847 **COMMUNITY** Trefeurig
CONDITION Not known **STATUS** *None*
recorded **EVIDENCE** Topography

SUMMARY

DESCRIPTION

SOURCES Mm Desc Text Rural Surveys Research Unit 1988 The
Common Lands of England and Wales Cards,24

OTHER SOURCES

PRN 19338 **NAME**
TYPE Vicarage **PERIOD** Post Medieval
NGR SN6831086400 **COMMUNITY** Ceulanamaesmawr
CONDITION Not Known **STATUS** *listed building 18875*
II **EVIDENCE** Building

SUMMARY

DESCRIPTION

SOURCES Pm Map OS 1964 SN68NE

OTHER SOURCES

PRN 19339 **NAME** MELIN Y BONT-GOCH
TYPE Mill **PERIOD** Post Medieval
NGR SN6835286291 **COMMUNITY** Ceulanamaesmawr
CONDITION Not Known **STATUS** *listed building 18876*
EVIDENCE Building

SUMMARY

DESCRIPTION

SOURCES Pm Map OS 1964 SN68NE

OTHER SOURCES

PRN 19340 **NAME** CAPEL EBENEZER
TYPE Chapel **PERIOD** Post Medieval
NGR SN68318622 **COMMUNITY** Ceulanamaesmawr
CONDITION Not Known **STATUS** *None*
recorded **EVIDENCE** Building

SUMMARY

DESCRIPTION

SOURCES Pm Map OS 1964 SN68NE

OTHER SOURCES

PRN 19357 **NAME** PANT-Y-FFYNNON
TYPE Well **PERIOD** Post Medieval
NGR SN67788408 **COMMUNITY** Trefeurig
CONDITION Not known **STATUS** *None*
recorded **EVIDENCE** Placename evidence

SUMMARY

DESCRIPTION

SOURCES Pm Desc Text Cer Arch Survey 1988 Archaeology in the Capel Bangor - Trefeurig Area p.68

Pm Map OS 1964 SN68SE

OTHER SOURCES

PRN 19369 **NAME** CWMSYMLOG CHAPEL

TYPE Chapel **PERIOD** Post Medieval

NGR SN69758385 **COMMUNITY** Trefeurig

CONDITION Intact **STATUS** *listed building LB*

2 **EVIDENCE** Building

SUMMARY

DESCRIPTION

SOURCES Mm Desc Text CADW 1999 Listed Building Description DRF
Pm Desc Text Cer Arch Survey 1988 Archaeology in the Capel Bangor -
Trefeurig Area p.93, Illustration

Ph List Lewis, S 1833 Topog. Dict. Wales Parcel Canol

Pm Map OS 1964 SN68E

OTHER SOURCES

PRN 19371 **NAME**

TYPE Quarry **PERIOD** Post Medieval

NGR SN69268379 **COMMUNITY** Trefeurig

CONDITION Not Known **STATUS** *None*

recorded **EVIDENCE** Earthwork

SUMMARY

DESCRIPTION

SOURCES Pm Map OS 1964 SN68SE

OTHER SOURCES

PRN 19372 **NAME** CAPEL BETHLEHEM

TYPE Chapel **PERIOD** Post Medieval

NGR SN69758389 **COMMUNITY** Trefeurig

CONDITION Intact **STATUS** *None recorded* **EVIDENCE** Building

SUMMARY

DESCRIPTION

SOURCES Pm Desc Text Cer Arch Survey 1988 Archaeology in the Capel Bangor - Trefeurig Area p.90

Pm Map OS 1964 SN68SE

OTHER SOURCES

PRN 2024 **NAME** LLETTY-EVAN-HEN;PEN-Y-CASTELL

TYPE Hillfort **PERIOD** Iron Age

NGR SN68958480 **COMMUNITY** Ceulanamaesmawr

CONDITION Near Intact **STATUS** *scheduled ancient monument*
CD069 **EVIDENCE** Earthwork

SUMMARY

This oval univallate hillfort occupies a local summit or spur at 260m above sea level. Land falls away steeply to the north, west and south, but to the east after falling gently away into a saddle the land rises into the Cambrian Mountains. The internal area measures approximately 100m by 50m, and is defended by a bank and ditch. The circuit is not complete and cannot be traced for about 40m on the south side. Overall the rampart is 12m wide and 3m high, with a slight counterscarp bank. Traces of walling

are visible in some locations on the bank face. The entrance is a simple gap at the northeast end. Six house platforms were noted by the Ceredigion Archaeological Survey. One of these is clearly visible on aerial photographs. The photographs also show 20th century ploughing within and outside the fort. The site is under improved pasture. K Murphy 18 January 2006 - from several sources

DESCRIPTION

An oval univallate hillfort on a small spur with steep natural defences on the north south and west. The bank and ditch are not continuous with a gap of 40m on the south side. The bank has been shown to be revetted by horizontally laid stone slabs by the CAS in 1988. JH 1995 based on CCH 1994.

SOURCES Mm Desc Text CADW 1988 AM107 CD 69
Mm Desc Text CADW 1993 AM107 SAM file, Cd 69
Mm Desc Text CADW 2001 Tir Gofal site management recommendations SAM file Cd069
Mm Desc Text CADW 2002 AM107 SAM file,CD069
Pm Mention Cer Arch Survey 1987 Arch in Wales, Vol 27,p.67
Pm Desc Text Cer Arch Survey 1988 Archaeology in the Capel Bangor - Trefeurig Area p.78,p.80,Plan,Illustration
Pm List Hogg,AHA 1962 Bulletin of the Board of Celtic Studies Vol.19,p.360,No.27
Pm Desc Text Hogg,AHA 1994 The Iron Age Cards County Hist Vol 1 p.267
Pm List Hughes,IT 1926 T.Card.AS Vol.4,p.30,40,Fig.6
Mm Desc Text Murphy,K 2004 Assessment of Prehistoric Defended Enclosures 2004-5, Report No 2004-100 ACA Reports
Mm AP Oblique Musson,CR 1992 AP92-019.52 Near overhead viewed from NE showing ? hut circle inside
Mm AP Oblique Musson,CR 1992 AP92-019.51 Near overhead viewed from SE showing ? hut circle inside
Pm List Nash-Williams,VE 1933 Archaeologia Cambrensis Vol.88,p.326,No.J12
Mm List OS 1972 SN68 SE5
Mm List OS 1978 DRF OS 108
Mm AP Oblique St.Joseph,JK

OTHER SOURCES

Report K. Murphy, R. Ramsey and M. Page 2006 A SURVEY OF

DEFENDED ENCLOSURES IN CEREDIGION, 2006: GAZETTEER OF
ORDNANCE SURVEY GRID SQUARES SN68 & SN69 54269

PRN 2025 **NAME** GARN WEN

TYPE Round barrow **PERIOD** Bronze Age

NGR SN68518421 **COMMUNITY** Trefeurig

CONDITION Damaged, Not known **STATUS** *None recorded* **EVIDENCE** evidence

SUMMARY

Unable to get access to assess the site due to the impenetrable forest. NC 2006.

DESCRIPTION

SOURCES Pm Desc Text Cer Arch Survey 1988 Archaeology in the Capel Bangor - Trefeurig Area p.81

Mm List DAT 1994 Pendam Forest Design Plan DRF for PRN 26588

Ph List Meyrick,SR 1810 History of Cards 1907 Ed,p.300

Mm List OS 1972 SN68 SE6

Mm List OS 1978 DRF OS 108

Pm Note Thorburn,J 1987 Carn Wen Arch in Wales, 27,p.35

Mm Record Form Wigfall,S 1994 DRF

Mm Desc Text Wigfall,S 1994 Pendam Forest Design Plan DRF for PRN 26588

OTHER SOURCES

Cook, N 2006 Prehistoric Funerary & Ritual Sites Project Ceredigion 2004-2006

PRN 25523 **NAME** PENRHIW NEWYDD

TYPE Ridge and furrow **PERIOD** Post Medieval

NGR SN67358410 **COMMUNITY** Trefeurig

CONDITION Intact **STATUS** *None recorded* **EVIDENCE** Earthwork

SUMMARY

DESCRIPTION

SOURCES Pm Desc Text Cer Arch Survey 1988 Archaeology in the Capel Bangor - Trefeurig Area p.68

OTHER SOURCES

PRN 25525 **NAME** CERRIG YR WYN MINE

TYPE Lead mine **PERIOD** Post Medieval

NGR SN6839683522 **COMMUNITY** Trefeurig

CONDITION Near Intact **STATUS** CTL , ESA **EVIDENCE** Earthwork

SUMMARY

Lead ore output-50 tons

DESCRIPTION

SOURCES Pm Desc Text Cer Arch Survey 1988 Archaeology in the Capel Bangor - Trefeurig Area p.79

Pm Mention Clouston,B & partners 1988 Cambrian Mountains Metal Mines Project No.C11

Pm Note Foster-Smith,JR 1979 Mines of Cardiganshire p.35

Pm Note Hughes,SJS 19 The Darren Mines British Mining,Vol.40

Pm Note Jones,OT 1922 Lead & Zinc:N.Cardiganshire & W.Montgomeryshire p.134

Pm Note Lewis,WJ 1951 Some aspects of lead mining in Cardiganshire in the 16th and 17th centuries Ceredigion,Vol.1,part 2,p.176-92

Mh Plan Messrs.Francis & Co 1920? A survey connecting Cwm Daren,Cerig yr Oen and Gweithyrafon Mines.12fms:1"

Ph Map OS 1891 Cards.Sheet VII.NW 1:10560,1st edition

Pm Map OS 1905 Cards.Sheet VII.5 1:2500,2nd edition

Mm Record Form Protheroe-Jones,R 1992 Sheet 65 DRF

Pm List Welsh Office 1988 Survey of Contaminated Land in Wales No.40502

OTHER SOURCES

PRN 25526 **NAME** LLECHWEDD HELYG
TYPE Settlement **PERIOD** Post Medieval
NGR SN684848 **COMMUNITY** Trefeurig
CONDITION Damaged **STATUS** *None*
recorded **EVIDENCE** Earthwork

SUMMARY

DESCRIPTION

SOURCES Pm Mention CAS 1987 Arch in Wales, Vol 27,p.66
Pm Desc Text Cer Arch Survey 1988 Archaeology in the Capel Bangor -
Trefeurig Area p.82

OTHER SOURCES

PRN 25847 **NAME** LLANERCH MINE;LLANERCH-CLWYDAU
TYPE Lead mine **PERIOD** Post Medieval
NGR SN695858 **COMMUNITY** Ceulanamaesmawr
CONDITION Damaged **STATUS** *ESA* **EVIDENCE** Earthwork

SUMMARY

Lead ore output-Minor Small mine but one of few to be confirmed as
working pre-1700. Two levels and two spoil dumps still survive. NL 1994

DESCRIPTION

SOURCES Pm Note Bick,DE 1976 Mines of Mid Wales Vol.3,p.32
Pm Note Burt,R,Waite,P,Burnley,R 1986 Mines of Cardiganshire p.62-63
Pm Mention Clouston,B & partners 1988 Cambrian Mountains Metal Mines
Project No.B35
Pm Note Foster-Smith,JR 1979 Mines of Cardiganshire p.33
Ph Note Francis,A 1874 History of the Cardiganshire Mines p.22
Pm Note Jones,OT 1922 Lead & Zinc:N.Cardiganshire &
w.Montgomeryshire p.143
Mm Desc Text Ludlow,N 1994 Report on the Archaeological Watching Brief
on the Llyn Craig-y-Pistyll to Bontgoch water supply system 1993 SMR

Library

Mm AP Oblique Musson,CR 1992 RCAHMW 925081-46, SN6985

Ph Map OS 1881 Cards.Sheet IV.SW 1:10560,1st edition

Mm Record Form Protheroe-Jones,R 1993 Sheet No.59 DRF

Ph Note Spargo,T 1870 Mines of Wales p.20

OTHER SOURCES

PRN 25848 **NAME** ELERCH MINE;PONTGOCH;PONT GOCH

TYPE Lead mine **PERIOD** Post Medieval

NGR SN6848886138 **COMMUNITY** Ceulanamaesmawr

CONDITION Near Destroyed **STATUS** ESA **EVIDENCE** Earthwork

SUMMARY

Lead ore output-Trivial A small concern that worked from the third quarter of the 19th century but was stopped in 1899 and not worked again. Nothing now visible. Jh 1995 based on NL 1994

DESCRIPTION

SOURCES Pm Note Clouston,B & Partners 1988 Cambrian Mountains Metal Mines Project No.B47

Pm Note Foster-Smith,JR 1979 Mines of Cardiganshire British Mining Vol.12,p.33

Ph Note Francis,A 1874 History of the Cardiganshire Mines p.21

Ph Note Liscombe & Co 1870 Mines of Cardiganshire, Montgomeryshire and Shropshire p.25

Mm Desc Text Ludlow,N 1994 Report on the Archaeological Watching Brief on the Llyn Craig-y-Pistyll to Bontgoch water supply system 1993 SMR Library

Ph Map OS 1891 Cards.Sheet IV.SW 1:10560,1st edition

Mm Record Form Protheroe-Jones,R 1992 Sheet No.60 DRF

Ph Note Spargo,T 1870 Mines of Wales p.20

OTHER SOURCES

PRN 26572 **NAME** LLUEST-Y-TRAFLE;LLUEST-Y-HAFLE

TYPE Farmstead **PERIOD** Post Medieval

NGR SN702845 **COMMUNITY** Trefeurig
CONDITION Damaged **STATUS** *None*
recorded **EVIDENCE** Complex

SUMMARY

Ruined upland farmstead, in forest plantation. Listed amongst the "lluestau" of the Pumlumon area by Lewis Morris in 1744. RPS October 2001

DESCRIPTION

SOURCES Mm List DAT 1994 Pendam Forest Design Plan DRF, PRN 26588, No. 29
Ph Map OS 1886 1:2500
Mm Desc Text Wigfall,S 1994 Pendam Forest Design Plan DRF For PRN 26588, comment
Mm GP Wigfall,S 1994 Colour Print 38, DRF For PRN 26588

OTHER SOURCES

PRN 26573 **NAME** LLUEST-NEWYDD
TYPE Farmstead **PERIOD** Post Medieval
NGR SN69778466 **COMMUNITY** Ceulanamaesmawr
CONDITION Not Known **STATUS** *None*
recorded **EVIDENCE** Documentary evidence

SUMMARY

Site of upland farmstead, now abandond and ruined. RPS October 2001
Same as PRN 35685. JH 04.07.2001

DESCRIPTION

SOURCES Mm List DAT 1994 Pendam Forest Design Plan DRF, PRN 26588, No. 30
Ph Map OS 1886 1:2500
Mm Desc Text Wigfall,S 1994 Pendam Forest Design Plan DRF For PRN 26588, comment
Mm GP Wigfall,S 1994 Colour Prints 39-40, DRF For PRN 26588

OTHER SOURCES

PRN 26575 **NAME** Y PARC

TYPE Platform **PERIOD** Unknown, Post Medieval

NGR SN67658637 **COMMUNITY** Ceulanamaesmawr

CONDITION Not Known **STATUS** *None*

recorded **EVIDENCE** Earthwork

SUMMARY

Possible hut platform, sub-circular, c.5.0m in diameter. N.Ludlow,1994.;
There is no platform at this grid reference. RR February 2003

DESCRIPTION

Recorded as Earthwork/B in 1994.

SOURCES Mm Desc Text Murphy,K et al 1994 Report on the
Archaeological Watching Brief on the Bontgoch Storage Reservoir Scheme
SMR Library

Mm Desc Text Sambrook,RP 2003 Deserted Rural Settlements in
Southwest Wales 2002-3 Project ACA reports

OTHER SOURCES

PRN 26579 **NAME** LLAWR-Y-CWM-BACH

TYPE Farmhouse **PERIOD** Post Medieval

NGR SN70618545 **COMMUNITY** Ceulanamaesmawr

CONDITION Near Intact **STATUS** *ESA* **EVIDENCE** Building

SUMMARY

Still inhabited farmhouse shown on tithe map. NL 1994

DESCRIPTION

SOURCES Mh Map 1845 Tithe map for the parish of Llanbadarn Fawr
Mm Desc Text Ludlow,N 1994 Report on the Archaeological Watching Brief
on the Llyn Craig-y-Pistyll to Bontgoch water supply system 1993 SMR
Library

Ph Map OS 1891 Cards VII.NW 1:10560 surveyed in 1886

Pm Map OS 1906 Cards VII.NW 1:10560

Pm Map OS 1906 Cards VII.NW 1:10560 revised in 1904

OTHER SOURCES

PRN 26580 **NAME** TY-HEN

TYPE Cottage **PERIOD** Post Medieval

NGR SN69738573 **COMMUNITY** Ceulanamaesmawr

CONDITION Damaged **STATUS** *None recorded* **EVIDENCE** Building

SUMMARY

Derelict building with walls standing up to 2.0m high and a possible garden plot to the south of the house. NL 1994

DESCRIPTION

SOURCES Mm Desc Text Ludlow, N 1994 Report on the Archaeological Watching Brief on the Llyn Craig-y-Pistyll to Bontgoch water supply system 1993 SMR Library

Pm Map OS 1906 Cards VII.NW 1:10560

OTHER SOURCES

PRN 26581 **NAME** BWN BRYNCASTELL

TYPE Castle **PERIOD** Unknown

NGR SN694857 **COMMUNITY** Ceulanamaesmawr

CONDITION Not known **STATUS** *None recorded* **EVIDENCE** Placename evidence

SUMMARY

Field name with Castle element but no evidence of any structure. NL 1994

DESCRIPTION

SOURCES Mh Map 1845 Tithe map for Llanbadarn Fawr

Mm Desc Text Ludlow,N 1994 Report on the Archaeological Watching Brief on the Llyn Craig-y-Pistyll to Bontgoch water supply system 1993 SMR Library

Mm Desc Text Murphy,K 2004 Assessment of Prehistoric Defended Enclosures 2004-5, Report No 2004-100 ACA Reports

OTHER SOURCES

PRN 26582 **NAME** LLANNERCHCLWYDAU

TYPE Farmhouse **PERIOD** Post Medieval

NGR SN68998568 **COMMUNITY** Ceulanamaesmawr

CONDITION Not Known **STATUS** *None*

recorded **EVIDENCE** Building

SUMMARY

Llannerchclwydau Farm is shown on the tithe map along with another dwelling Tan-y-Bont Coch which has now gone NL 1994

DESCRIPTION

SOURCES Mh Map 1845 Tithe map for Llanbadarn Fawr

Mm Desc Text Ludlow,N 1994 Report on the Archaeological Watching Brief on the Llyn Craig-y-Pistyll to Bontgoch water supply system 1993 SMR Library

OTHER SOURCES

PRN 26583 **NAME** CAE'R ODYN

TYPE Kiln **PERIOD** Unknown

NGR SN690858 **COMMUNITY** Ceulanamaesmawr

CONDITION Not known **STATUS** *None*

recorded **EVIDENCE** Placename evidence

SUMMARY

Cae'r Odyn field name could indicate the presence of a kiln but no structure was observed. JH 1995 based on NL 1994

DESCRIPTION

SOURCES Mm Desc Text Ludlow,N 1994 Report on the Archaeological Watching Brief on the Llyn Craig-y-Pistyll to Bontgoch water supply system 1993 SMR Library

OTHER SOURCES

PRN 26591 **NAME** BRYN-MAWR
TYPE Farmstead **PERIOD** Post Medieval
NGR SN69408455 **COMMUNITY** Trefeurig
CONDITION Damaged **STATUS** *None recorded* **EVIDENCE** Complex

SUMMARY

Abandoned and ruined upland farmstead complex. RPS October 2001

DESCRIPTION

SOURCES Mm List DAT 1994 Pendam Forest Design Plan DRF PRN 26588 No.33
Ph Map OS 1886 1:2500
Mm GP Wigfall,S 1994 Colour Print 44, DRF For PRN 26588
Mm Desc Text Wigfall,S 1994 Pendam Forest Design Plan DRF For PRN 26588, Comment

OTHER SOURCES

PRN 26592 **NAME** BRYN-GOLEU
TYPE Cottage **PERIOD** Post Medieval
NGR SN69508428 **COMMUNITY** Trefeurig
CONDITION Damaged **STATUS** *None recorded* **EVIDENCE** Building

SUMMARY

Abandoned upland cottage. 19th century. RPS October 2001

DESCRIPTION

SOURCES Mm List DAT 1994 Pendam Forest Design Plan DRF PRN 26588 No.34
Ph Map OS 1886 1:2500
Mm Desc Text Wigfall,S 1994 Pendam Forest Design Plan DRF For PRN 26588, Comment
OTHER SOURCES

PRN 26593 **NAME** TAN-Y-LLIDIART
TYPE Cottage **PERIOD** Post Medieval
NGR SN69508409 **COMMUNITY** Trefeurig
CONDITION Damaged **STATUS** *None recorded* **EVIDENCE** Building

SUMMARY

Ruined upland cottage. 19th century. RPS October 2001

DESCRIPTION

SOURCES Mm List DAT 1994 Pendam Forest Design Plan DRF PRN 26588 No.35
Ph Map OS 1886 1:2500
Mm GP Wigfall,S 1994 Colour Print 47, DRF For PRN 26588
Mm Desc Text Wigfall,S 1994 Pendam Forest Design Plan DRF For PRN 26588, Comment
OTHER SOURCES

PRN 27042 **NAME** GWAR-FFIN
TYPE Cottage **PERIOD** Post Medieval
NGR SN67858422 **COMMUNITY** Trefeurig
CONDITION Not Known **STATUS** *None recorded* **EVIDENCE** Building

SUMMARY

19th century cottage. Condition unknown. RPS October 2001

DESCRIPTION

SOURCES Mm List DAT 1994 Pendam Forest Design Plan DRF PRN 26588 No.36
Ph Map OS 1886 1:2500
Mm Desc Text Wigfall,S 1994 Pendam Forest Design Plan DRF For PRN 26588, Comment
OTHER SOURCES

PRN 27043 **NAME** PANT-Y-FFYNNON
TYPE Cottage **PERIOD** Post Medieval
NGR SN67758408 **COMMUNITY** Trefeurig
CONDITION Not Known **STATUS** *None recorded* **EVIDENCE** Building

SUMMARY

19th century cottage. Condition unknown. RPS October 2001

DESCRIPTION

SOURCES Mm List DAT 1994 Pendan Forest Design Plan DRF PRN 26588, No.37
Ph Map OS 1886 1:2500
Mm Desc Text Wigfall,S 1994 Pendan Forest Design Plan DRF For PRN 26588, Comment
OTHER SOURCES

PRN 27044 **NAME** BRYN-AMLWG
TYPE Cottage **PERIOD** Post Medieval
NGR SN67858408 **COMMUNITY** Trefeurig
CONDITION Near Destroyed **STATUS** *None recorded* **EVIDENCE** Building

SUMMARY

Ruined 19th century cottage. RPS October 2001

DESCRIPTION

SOURCES Mm List DAT 1994 Pendan Forest Design Plan DRF PRN 26588, No.37
Ph Map OS 1886 1:2500
Mm GP Wigfal,S 1994 Colour Print 48-50, DRF For PRN 26588
Mm Desc Text Wigfall,S 1994 Pendan Forest Design Plan DRF For PRN 26588, Comment

OTHER SOURCES

PRN 30164 **NAME** BANC LLECHWEDD-DDU
TYPE Field system **PERIOD** Unknown
NGR SN6985 **COMMUNITY** Ceulanamaesmawr
CONDITION Not Known **STATUS** *None recorded* **EVIDENCE** Earthwork

SUMMARY

Earth-covered banks and cairns seen on AP's. JH 1995

DESCRIPTION

SOURCES Mm AP Oblique DAT 1987 AP87-MB-798 & 795 & 799

OTHER SOURCES

PRN 30688 **NAME** LLETY MARCH MELIN;LLETTY'R MARCH
TYPE Cottage **PERIOD** Post Medieval
NGR SN67278585 **COMMUNITY** Trefeurig
CONDITION Not Known **STATUS** *None recorded* **EVIDENCE** Documentary evidence

SUMMARY

Lletty place-name of unknown significance.

DESCRIPTION

SOURCES Mh Map 1847 Tithe map for township of Tir-y-Mynach
Mm Desc Text DAT 1992 Bontgoch Storage Reservoir Scheme - An
Archaeological Assessment SMR Library

Mh Map Lewis,T 1778 Court Grange Estate Gogerddan Coll. Vol 38

OTHER SOURCES

PRN 30689 **NAME** MYNYDD GORDDU

TYPE Farmstead **PERIOD** Medieval, Post Medieval

NGR SN67298614 **COMMUNITY** Ceulanamaesmawr

CONDITION Near Destroyed **STATUS** *None*

recorded **EVIDENCE** Complex

SUMMARY

Site of settlement/dwelling shown on tithe map. The present farmstead Mynydd Gorddu PRN 30690 appeared c.50m to the east by 1886 1st ed OS map. JH 1995 based on DAT 1992

DESCRIPTION

SOURCES Mh Map 1847 Tithe map for Cynnull Mawr

Mm Desc Text DAT 1992 Bontgoch Storage Reservoir Scheme - An
Archaeological Assessment SMR Library

OTHER SOURCES

PRN 30690 **NAME** MYNYDD-GORDDU

TYPE Farmstead **PERIOD** Post Medieval

NGR SN67358616 **COMMUNITY** Ceulanamaesmawr

CONDITION Intact **STATUS** *None recorded* **EVIDENCE** Complex

SUMMARY

Farmstead called Mynydd-Gorddu situated c.50m to the east of PRN 30689 a former site also known as Mynydd-Gorddu. JH 1995 based on DAT 1992.

DESCRIPTION

SOURCES Mm Desc Text DAT 1992 Bontgoch Storage Reservoir Scheme
- An Archaeological Assessment SMR Library
Ph Map OS 1891 Cards IV.SW 1:10560 surveyed 1886

OTHER SOURCES

PRN 30691 **NAME** CAREG-Y-DYFOR
TYPE Farmstead **PERIOD** Medieval, Post Medieval
NGR SN67828617 **COMMUNITY** Ceulanamaesmawr
CONDITION Near Destroyed **STATUS** *None recorded*
EVIDENCE Complex

SUMMARY

Site of settlement/dwelling shown on tithe map. The present farmstead Careg-y-Difor PRN 30692 appeared c.30m to the north-east by 1886 1st ed OS map. JH 1995 based on DAT 1992

DESCRIPTION

SOURCES Mh Map 1847 Tithe map for Cynnull Mawr
Mm Desc Text DAT 1992 Bontgoch Storage Reservoir Scheme - An
Archaeological Assessment SMR Library

OTHER SOURCES

PRN 30692 **NAME** CAREG-Y-DIFOR
TYPE Farmstead **PERIOD** Post Medieval
NGR SN67858620 **COMMUNITY** Ceulanamaesmawr
CONDITION Intact **STATUS** *None recorded* **EVIDENCE** Complex

SUMMARY

Farmstead called Careg-y-Difor situated c.30m to the north-east of PRN 30690 a former site also known as Careg-y-Dyfor. JH 1995 based on DAT 1992.

DESCRIPTION

SOURCES Mm Desc Text DAT 1992 Bontgoch Storage Reservoir Scheme
- An Archaeological Assessment SMR Library
Ph Map OS 1891 Cards IV.SW 1:10560 surveyed 1886

OTHER SOURCES

PRN 30693 **NAME**

TYPE Settlement **PERIOD** Post Medieval

NGR SN682861 **COMMUNITY** Ceulanamaesmawr

CONDITION Not known **STATUS** *None recorded* **EVIDENCE** None

SUMMARY

Settlement shown on 1778 estate plan but not shown on the 1847 tithe map. JH based on DAT 1992

DESCRIPTION

SOURCES Mm Desc Text DAT 1992 Bontgoch Storage Reservoir Scheme
- An Archaeological Assessment SMR Library

Mh Map Lewis,T 1778 Court Grange Estate Gogerddan Coll. Vol 38

OTHER SOURCES

PRN 30694 **NAME**

TYPE Reservoir **PERIOD** Post Medieval

NGR SN673859 **COMMUNITY** Trefeurig

CONDITION Not known **STATUS** *None recorded* **EVIDENCE** None

SUMMARY

Reservoir for mining activities filled by a leat from the Afon Leri not shown on tithe map of 1847. JH based on DAT 1992

DESCRIPTION

SOURCES Mm Desc Text DAT 1992 Bontgoch Storage Reservoir Scheme

- An Archaeological Assessment SMR Library

OTHER SOURCES

PRN 30695 NAME

TYPE Leat **PERIOD** Post Medieval

NGR SN67258594 **COMMUNITY** Ceulanamaesmawr

CONDITION Not Known **STATUS** *None*

recorded **EVIDENCE** Earthwork

SUMMARY

Leat from reservoir PRN 30694 to Mynydd Gorddu PRN 9134. DAT 1992

DESCRIPTION

SOURCES Mm Desc Text DAT 1992 Bontgoch Storage Reservoir Scheme
- An Archaeological Assessment SMR Library

OTHER SOURCES

PRN 30696 NAME

TYPE Leat **PERIOD** Post Medieval

NGR SN67258594 **COMMUNITY** Trefeurig

CONDITION Not Known **STATUS** *None*

recorded **EVIDENCE** Earthwork

SUMMARY

Leat from reservoir PRN 30694 to PRN 25846. Originally recorded as continuation of leat PRN 9139 but this cannot be shown conclusively due to the positioning of reservoir PRN 30694. JH 1995 based on DAT 1992

DESCRIPTION

SOURCES Mm Desc Text DAT 1992 Bontgoch Storage Reservoir Scheme
- An Archaeological Assessment SMR Library

OTHER SOURCES

PRN 30697 NAME

TYPE Leat **PERIOD** Post Medieval

NGR SN66768589 **COMMUNITY** Trefeurig

CONDITION Not Known **STATUS** *None recorded* **EVIDENCE** Earthwork

SUMMARY

Leat running to Penycefn/Court Grange PRN 9135. DAT 1992

DESCRIPTION

SOURCES Mm Desc Text DAT 1992 Bontgoch Storage Reservoir Scheme - An Archaeological Assessment SMR Library

OTHER SOURCES

PRN 30698 NAME

TYPE Quarry **PERIOD** Post Medieval

NGR SN67248586 **COMMUNITY** Trefeurig

CONDITION Not Known **STATUS** *None recorded* **EVIDENCE** Earthwork

SUMMARY

A small quarry probably supplying rock for the construction of the dam at the west end of reservoir PRN 30694. JH 1995 based on DAT 1992

DESCRIPTION

SOURCES Mm Desc Text DAT 1992 Bontgoch Storage Reservoir Scheme - An Archaeological Assessment SMR Library

OTHER SOURCES

PRN 35364 NAME PLAS CEFN GWYN

TYPE Dwelling **PERIOD** Post Medieval

NGR SN6807486962 **COMMUNITY** Ceulanamaesmawr
CONDITION Intact **STATUS** *listed building 16738*
II **EVIDENCE** Building

SUMMARY

A villa of c.1820 with well-preserved interiors. Cadw 1995

DESCRIPTION

SOURCES Mm Desc Text CADW 1996 Notification of listing DRF

OTHER SOURCES

Ings,M (DAT) 2008 Tir Gofal Management Plan Plas Cefn Gwyn Call Out W/11/3738

PRN 35685 **NAME** LLUEST NEWYDD

TYPE Long hut **PERIOD** Post Medieval

NGR SN69808472 **COMMUNITY** Trefeurig

CONDITION Damaged **STATUS** *ESA* **EVIDENCE** Building

SUMMARY

Ruinous complex of drystone, rectilinear buildings and ancillary features which includes two main buildings (which are linked by a section of walling which suggest that they may once have formed a continuous range of buildings including a dwelling and outhouses. The largest building measures 8 x 5m, 3m to its E. gable is the second smaller building, measuring approx. 7 x 4m. The second building is less regular in shape and is 1m narrower at its E. end. 10m S. of this structure a small pen with some drystone revetment is cut into the slope - a possible animal or fowl pen, and a few metres south of the largest building is a rectangular enclosure. Probably a garden plot, which measures c.12 x 10m. RPS 1998 Same as PRN 26573? JH 04.07.2001

DESCRIPTION

SOURCES Mm GP DAT 2002 Colour photo DRF

Mm Desc Text Sambrook P & Ramsey R 1998 Mediaeval or Later Deserted Rural Settlements in Mid & West Wales - Report on the 1997-8 Survey

Mm GP Sambrook,P 1997 two colour slides see smr gpslide file

Mm Desc Text Sambrook,RP & Hall,JJ 2003 Blaenrheidol Community Audit
SMR Library

OTHER SOURCES

PRN 38188 **NAME** BANC Y GARN ROCK I
TYPE Stone **PERIOD** Post Medieval
NGR SN7022384670 **COMMUNITY** Trefeurig
CONDITION Not known **STATUS** *None recorded* **EVIDENCE** None

SUMMARY

Rock presumably used as a boundary marker, as recorded on 1906 OS map. Unlocated during present survey; presumed removed. CAP 1999

DESCRIPTION

SOURCES Mm Desc Text CAP 1999 Forest Enterprise Welsh Heritage Assets Project, contract 13 - Rheidol-Ystwyth-Aeron SMR Library
Mm Database CAP 1999 Forest Enterprise Welsh Heritage Assets Project, contract 13 - Rheidol-Ystwyth-Aeron MapInfo 5.0

OTHER SOURCES

PRN 38194 **NAME** LLUEST YR HAFLE STRUCTURE II
TYPE Structure **PERIOD** Post Medieval
NGR SN7015484518 **COMMUNITY** Trefeurig
CONDITION Not known **STATUS** *None recorded* **EVIDENCE** None

SUMMARY

Rectangular structure aligned NE/SW, recorded on 1906 map; sited W & down slope of presumed house site. Possible barn ?Structural remains are visible in dense scrub growth, which is fairly impenetrable. CAP 1999

DESCRIPTION

SOURCES Mm Desc Text CAP 1999 Forest Enterprise Welsh Heritage Assets Project, contract 13 - Rheidol-Ystwyth-Aeron SMR Library

Mm Database CAP 1999 Forest Enterprise Welsh Heritage Assets Project,
contract 13 - Rheidol-Ystwyth-Aeron MapInfo 5.0

OTHER SOURCES

PRN 38195 **NAME** LLUEST YR HAFLE ENCLOSURE
TYPE Enclosure **PERIOD** Post Medieval
NGR SN7013284496 **COMMUNITY** Trefeurig
CONDITION Not known **STATUS** *None recorded* **EVIDENCE** None

SUMMARY

Enclosure or pen recorded on 1906 map; part of farmstead site. Unlocated during present survey due to dense vegetation. CAP 1999

DESCRIPTION

SOURCES Mm Desc Text CAP 1999 Forest Enterprise Welsh Heritage Assets Project, contract 13 - Rheidol-Ystwyth-Aeron SMR Library
Mm Database CAP 1999 Forest Enterprise Welsh Heritage Assets Project, contract 13 - Rheidol-Ystwyth-Aeron MapInfo 5.0

OTHER SOURCES

PRN 38196 **NAME** LLUEST YR HAFLE WELL
TYPE Well **PERIOD** Post Medieval
NGR SN7027284677 **COMMUNITY** Trefeurig
CONDITION Not known **STATUS** *None recorded* **EVIDENCE** None

SUMMARY

Well recorded on 1906 map; presumably part of farmstead sited to south. Unlocated during present survey; not necessarily destroyed. CAP 1999

DESCRIPTION

SOURCES Mm Desc Text CAP 1999 Forest Enterprise Welsh Heritage Assets Project, contract 13 - Rheidol-Ystwyth-Aeron SMR Library

Mm Database CAP 1999 Forest Enterprise Welsh Heritage Assets Project,
contract 13 - Rheidol-Ystwyth-Aeron MapInfo 5.0

OTHER SOURCES

PRN 38197 **NAME** BRYN-MAWR STRUCTURE

TYPE Structure **PERIOD** Post Medieval

NGR SN6939984514 **COMMUNITY** Trefeurig

CONDITION Not known **STATUS** *None recorded* **EVIDENCE** None

SUMMARY

Structure recorded on 1906 map; part of Bryn-mawr farmstead (PRN 26576), which lay outside FE land. Unlocated on edge of FE land. Presume destroyed by construction of FE road. CAP 1999

DESCRIPTION

SOURCES Mm Desc Text CAP 1999 Forest Enterprise Welsh Heritage Assets Project, contract 13 - Rheidol-Ystwyth-Aeron SMR Library
Mm Database CAP 1999 Forest Enterprise Welsh Heritage Assets Project, contract 13 - Rheidol-Ystwyth-Aeron MapInfo 5.0

OTHER SOURCES

PRN 38198 **NAME** BANC CWM-ISAF TRIG POINT

TYPE Triangulation point **PERIOD** Modern

NGR SN6810484121 **COMMUNITY** Trefeurig

CONDITION Not known **STATUS** *None recorded* **EVIDENCE** None

SUMMARY

Trig point recorded on 1906 map. Unknown. Site unrecorded on modern OS maps ? removed. CAP 1999

DESCRIPTION

SOURCES Mm Desc Text CAP 1999 Forest Enterprise Welsh Heritage Assets Project, contract 13 - Rheidol-Ystwyth-Aeron SMR Library

Mm Database CAP 1999 Forest Enterprise Welsh Heritage Assets Project,
contract 13 - Rheidol-Ystwyth-Aeron MapInfo 5.0

OTHER SOURCES

PRN 38199 **NAME** GWAR-FFIN

TYPE Outbuilding **PERIOD** Post Medieval

NGR SN6787584199 **COMMUNITY** Trefeurig

CONDITION Damaged **STATUS** *None recorded* **EVIDENCE** Building

SUMMARY

Foundations of rectangular building aligned N/S; possibly part of house site N of road. Recorded on 1891 map. Site appears to survive beneath rough grass & scrub growth in unplanted area on edge of FE land, S of road. CAP 1999

DESCRIPTION

SOURCES Mm Desc Text CAP 1999 Forest Enterprise Welsh Heritage Assets Project, contract 13 - Rheidol-Ystwyth-Aeron SMR Library
Mm Database CAP 1999 Forest Enterprise Welsh Heritage Assets Project, contract 13 - Rheidol-Ystwyth-Aeron MapInfo 5.0

OTHER SOURCES

PRN 38200 **NAME** GWAITH YR AFON FOOTBRIDGE

TYPE Footbridge **PERIOD** Post Medieval

NGR SN6906583902 **COMMUNITY** Trefeurig

CONDITION Not known **STATUS** *None recorded* **EVIDENCE** None

SUMMARY

Site of footbridge recorded on 1906 map. Modern wooden footbridge replaces the older construction. Existent site of footbridge, of no real archaeological value. CAP 1999

DESCRIPTION

SOURCES Mm Desc Text CAP 1999 Forest Enterprise Welsh Heritage Assets Project, contract 13 - Rheidol-Ystwyth-Aeron SMR Library
Mm Database CAP 1999 Forest Enterprise Welsh Heritage Assets Project, contract 13 - Rheidol-Ystwyth-Aeron MapInfo 5.0

OTHER SOURCES

PRN 38201 **NAME** GWIATH YR AFON LEVEL I

TYPE Level **PERIOD** Post Medieval

NGR SN6902783940 **COMMUNITY** Trefeurig

CONDITION Not known **STATUS** *None recorded* **EVIDENCE** None

SUMMARY

Level recorded as old on 1906 map. Rock cut level, cut in NE, located N side of overgrown path, presumably former mine track. CAP 1999

DESCRIPTION

SOURCES Mm Desc Text CAP 1999 Forest Enterprise Welsh Heritage Assets Project, contract 13 - Rheidol-Ystwyth-Aeron SMR Library
Mm Database CAP 1999 Forest Enterprise Welsh Heritage Assets Project, contract 13 - Rheidol-Ystwyth-Aeron MapInfo 5.0

OTHER SOURCES

PRN 38202 **NAME** GWAITH YR AFON LEVEL II

TYPE Level **PERIOD** Post Medieval

NGR SN6886883935 **COMMUNITY** Trefeurig

CONDITION Not known **STATUS** *None recorded* **EVIDENCE** None

SUMMARY

Level recorded as old on 1906 map. Overgrown rock cut level. CAP 1999

DESCRIPTION

SOURCES Mm Desc Text CAP 1999 Forest Enterprise Welsh Heritage Assets Project, contract 13 - Rheidol-Ystwyth-Aeron SMR Library

Mm Database CAP 1999 Forest Enterprise Welsh Heritage Assets Project,
contract 13 - Rheidol-Ystwyth-Aeron MapInfo 5.0

OTHER SOURCES

PRN 38203 **NAME** GWAITH YR AFON SHAFT I
TYPE Shaft **PERIOD** Post Medieval
NGR SN6906783946 **COMMUNITY** Trefeurig
CONDITION Not known **STATUS** *None recorded* **EVIDENCE** None

SUMMARY

Shaft recorded as old on 1906 map. Open rock cut, covered in dense
vegetation. CAP 1999

DESCRIPTION

SOURCES Mm Desc Text CAP 1999 Forest Enterprise Welsh Heritage
Assets Project, contract 13 - Rheidol-Ystwyth-Aeron SMR Library
Mm Database CAP 1999 Forest Enterprise Welsh Heritage Assets Project,
contract 13 - Rheidol-Ystwyth-Aeron MapInfo 5.0

OTHER SOURCES

PRN 38204 **NAME** GWAITH YR AFON SHAFT II
TYPE Shaft **PERIOD** Post Medieval
NGR SN6894083950 **COMMUNITY** Trefeurig
CONDITION Not known **STATUS** *None recorded* **EVIDENCE** None

SUMMARY

Shaft recorded as old on 1906 map. Linear cut is fenced, but considerably
overgrown with broadleaf. CAP 1999

DESCRIPTION

SOURCES Mm Desc Text CAP 1999 Forest Enterprise Welsh Heritage
Assets Project, contract 13 - Rheidol-Ystwyth-Aeron SMR Library
Mm Database CAP 1999 Forest Enterprise Welsh Heritage Assets Project,

contract 13 - Rheidol-Ystwyth-Aeron MapInfo 5.0

OTHER SOURCES

PRN 38205 **NAME** GWAITH YR AFON SPOIL TIP

TYPE Spoil tip **PERIOD** Post Medieval

NGR SN6857283906 **COMMUNITY** Trefeurig

CONDITION Not known **STATUS** *None recorded* **EVIDENCE** None

SUMMARY

Area of tip recorded on 1906 map. Old Levels also recorded along stream, with only a spoil tip to indicate their position. Small spoil tip identified at this location; no evidence of a level. CAP 1999

DESCRIPTION

SOURCES Mm Desc Text CAP 1999 Forest Enterprise Welsh Heritage

Assets Project, contract 13 - Rheidol-Ystwyth-Aeron SMR Library

Mm Database CAP 1999 Forest Enterprise Welsh Heritage Assets Project, contract 13 - Rheidol-Ystwyth-Aeron MapInfo 5.0

OTHER SOURCES

PRN 38206 **NAME** GWAITH YR AFON STEPPING STONES

TYPE Stone **PERIOD** Post Medieval

NGR SN6880383925 **COMMUNITY** Trefeurig

CONDITION Not known **STATUS** *None recorded* **EVIDENCE** None

SUMMARY

Stones recorded on 1906 map. Large boulders are located along the length of the stream at several locations, many of which make natural stepping stones. Boulders/stones unlikely to be removed from stream bed. CAP 1999

DESCRIPTION

SOURCES Mm Desc Text CAP 1999 Forest Enterprise Welsh Heritage

Assets Project, contract 13 - Rheidol-Ystwyth-Aeron SMR Library
Mm Database CAP 1999 Forest Enterprise Welsh Heritage Assets Project,
contract 13 - Rheidol-Ystwyth-Aeron MapInfo 5.0

OTHER SOURCES

PRN 38207 **NAME** GWAITH YR AFON WHEELPIT AND CRUSHER HOUSE

TYPE Wheel pit **PERIOD** Post Medieval

NGR SN6897283933 **COMMUNITY** Trefeurig

CONDITION Not known **STATUS** *None recorded* **EVIDENCE** None

SUMMARY

Substantial remains of wheelpit c. 7m x 2m, aligned E/W. Evidence of crusher house on S side. Well preserved pit; stone robbed from SW corner. Parts of stone walling survive on S side presumably relate to crusher. Sited in broadleaf. CAP 1999

DESCRIPTION

SOURCES Mm Desc Text CAP 1999 Forest Enterprise Welsh Heritage

Assets Project, contract 13 - Rheidol-Ystwyth-Aeron SMR Library

Mm Database CAP 1999 Forest Enterprise Welsh Heritage Assets Project,
contract 13 - Rheidol-Ystwyth-Aeron MapInfo 5.0

OTHER SOURCES

PRN 38208 **NAME** GWIATH YR AFON STREAMSIDE LEVELS

TYPE Level **PERIOD** Post Medieval

NGR SN6869283912 **COMMUNITY** Trefeurig

CONDITION Not known **STATUS** *None recorded* **EVIDENCE** None

SUMMARY

Old levels recorded on 1906 map along stream. Site of two possible levels located in dense undergrowth. CAP 1999

DESCRIPTION

SOURCES Mm Desc Text CAP 1999 Forest Enterprise Welsh Heritage Assets Project, contract 13 - Rheidol-Ystwyth-Aeron SMR Library
Mm Database CAP 1999 Forest Enterprise Welsh Heritage Assets Project, contract 13 - Rheidol-Ystwyth-Aeron MapInfo 5.0

OTHER SOURCES

PRN 38209 **NAME** GWIATH YR AFON REVETMENT WALL ?

TYPE Wall **PERIOD** Post Medieval

NGR SN6909483905 **COMMUNITY** Trefeurig

CONDITION Not known **STATUS** *None recorded* **EVIDENCE** None

SUMMARY

Presumed length of wall c.0.5m high located in area of spoil. Appears to be a revetment. ? platform site. Remnants of walling, presumably mine related. Visible in unplanted area of spoil, N bank of stream. CAP 1999

DESCRIPTION

SOURCES Mm Desc Text CAP 1999 Forest Enterprise Welsh Heritage Assets Project, contract 13 - Rheidol-Ystwyth-Aeron SMR Library
Mm Database CAP 1999 Forest Enterprise Welsh Heritage Assets Project, contract 13 - Rheidol-Ystwyth-Aeron MapInfo 5.0

OTHER SOURCES

PRN 38588 **NAME** PEN CREGIAU WELL II

TYPE Well **PERIOD** Post Medieval

NGR SN6812583733 **COMMUNITY** Trefeurig

CONDITION Not known **STATUS** *None recorded* **EVIDENCE** None

SUMMARY

Well recorded on 1906 map. Unlocated during present survey; but not necessarily destroyed. CAP 1999

DESCRIPTION

SOURCES Mm Desc Text CAP 1999 Forest Enterprise Welsh Heritage Assets Project, contract 13 - Rheidol-Ystwyth-Aeron SMR Library
Mm Database CAP 1999 Forest Enterprise Welsh Heritage Assets Project, contract 13 - Rheidol-Ystwyth-Aeron MapInfo 5.0

OTHER SOURCES

PRN 4022 **NAME** FFYNNONWARED
TYPE Burnt mound **PERIOD** Prehistoric
NGR SN676867 **COMMUNITY** Ceulanamaesmawr
CONDITION Not Known **STATUS** *None recorded*
EVIDENCE Earthwork

SUMMARY

The site of a possible burnt mound. One of a group of three such features, originally identified by the Ordnance Survey in 1954. This feature was not visited in 2003. The farmer was not aware of its existence, and its exact location is uncertain. DS Feb 2003.

DESCRIPTION

SOURCES Mm Mention DAT 1992 Bontgoch Storage Reservoir Scheme - An Archaeological Assessment SMR Library
Mm Record Map Jones,OT Corrected 6" Undated
Mm List OS 1953 DRF OS 108
Mm List OS 1954 SN68 NE1
Mm Desc Text Schlee,D 2003 Tir Gofal Farm Visit report no 2003-29 Tynant Farm SMR Library

OTHER SOURCES

PRN 4023 **NAME**
TYPE Burnt mound **PERIOD** Prehistoric
NGR SN676867 **COMMUNITY** Ceulanamaesmawr
CONDITION Not Known **STATUS** *None recorded*
EVIDENCE Earthwork

SUMMARY

The site of a possible burnt mound. One of a group of three such features, originally identified by the Ordnance Survey in 1954. This feature was not visited in 2003. The farmer was not aware of its existence, and its exact location is uncertain. DS Feb 2003.

DESCRIPTION

SOURCES Mm Mention DAT 1992 Bontgoch Storage Reservoir Scheme - An Archaeological Assessment SMR Library
Mm Record Map Jones,OT Corrected 6" Undated
Mm List OS 1953 DRF OS 108
Mm List OS 1954 SN68 NE1
Mm Desc Text Schlee,D 2003 Tir Gofal Farm Visit report no 2003-29
Tynant Farm SMR Library

OTHER SOURCES

PRN 4024 NAME

TYPE Burnt mound **PERIOD** Prehistoric

NGR SN676867 **COMMUNITY** Ceulanamaesmawr

CONDITION Not Known **STATUS** *None*

recorded **EVIDENCE** Earthwork

SUMMARY

The site of a possible burnt mound. One of a group of three such features, originally identified by the Ordnance Survey in 1954. This feature was not visited in 2003. The farmer was not aware of its existence, and its exact location is uncertain. DS Feb 2003.

DESCRIPTION

SOURCES Mm Mention DAT 1992 Bontgoch Storage Reservoir Scheme - An Archaeological Assessment SMR Library
Mm Record Map Jones,OT Corrected 6" Undated
Mm List OS 1953 DRF OS 108
Mm List OS 1954 SN68 NE1
Mm Desc Text Schlee,D 2003 Tir Gofal Farm Visit report no 2003-29
Tynant Farm SMR Library

OTHER SOURCES

PRN 4025 **NAME** COED FFYNNON-OER
TYPE Burnt mound **PERIOD** Prehistoric
NGR SN68248729 **COMMUNITY** Ceulanamaesmawr
CONDITION Not Known **STATUS** *None recorded*
EVIDENCE Earthwork

SUMMARY

DESCRIPTION

SOURCES Mm Record Map Jones,OT Corrected 6" Undated
Mm List OS 1954 SN68 NE2
Mm List OS 1978 DRF OS 108

OTHER SOURCES

PRN 40611 **NAME** PEN CREGIAU
TYPE Well **PERIOD** Post Medieval
NGR SN6798783948 **COMMUNITY** Trefeurig
CONDITION Near Destroyed **STATUS** *None recorded*
EVIDENCE Structure

SUMMARY

Well recorded on 1906 map. Unlocated during present survey, but not necessarily destroyed. CAP 1999; Cut into bank approximately 1.5m high. Wet area at bottom of the hole. (Previously incorrectly recorded as PRN38199 - this record now deleted). Record which is already in SMR but was incorrect on Dolmen as PRN38199. Site re-discovered recently, entry includes up to date description. (Previously FARN 6921/PRN38199) MB 2000

DESCRIPTION

SOURCES Mm Desc Text CAP 1999 Forest Enterprise Welsh Heritage Assets Project, contract 13 - Rheidol-Ystwyth-Aeron SMR Library
Mm Database CAP 1999 Forest Enterprise Welsh Heritage Assets Project, contract 13 - Rheidol-Ystwyth-Aeron MapInfo 5.0
Mm Database FE 2001 acafenew.dbf FPW2.6.table

OTHER SOURCES

PRN 41906 **NAME** MOELGOLOMEN FARM

TYPE Sheepfold **PERIOD** Post Medieval

NGR SN70078638 **COMMUNITY** Ceulanamaesmawr

CONDITION Intact **STATUS** *None recorded* **EVIDENCE** Structure

SUMMARY

Small, semi-circular stone and earth banked enclosure built against a nineteenth century field boundary to the east of Moelgolomen Farm. Accessed through narrow entrances to the north and south. That to the north is defined by a gatepost. The semi-circular bank to the east, is c. 1.5m wide and stands to a height of c. 0.5m. The field boundary that forms its western edge is c.0.8m high and faced with laid stone. The stratigraphy of these elements is difficult to decipher, but since there is no evidence that the enclosure ever continued into the field to the west, it can be assumed that the semi-circular wall postdates the field boundary, although the latter may have been modified at a later date. The interior contains some loose stones.

DESCRIPTION

SOURCES

OTHER SOURCES

PRN 41908 **NAME** NEUADD BRYN GLAS FARM

TYPE Dwelling **PERIOD** Post Medieval

NGR SN69878648 **COMMUNITY** Ceulanamaesmawr

CONDITION Near Intact **STATUS** *None recorded* **EVIDENCE** Building

SUMMARY

Substantial, ruinous, two-storey dwelling and adjoining outbuilding to the east of Moelgolomen Farm. Orientation east-west. Dressed rubble and lime construction with a gabled slate roof. Openings are headed with brick voussoirs and have stone sills. Original brick-built oven in the north western corner and stacks on both gable walls survive. The fireplace against the eastern wall has a stone lintel. The walls stand to roof height except at the eastern end which has recently collapsed and all are unstable. The interior is infilled with rubble and overgrown. The rubble and lime footings of the outbuilding to the east stand to a height of 0.6m and are also overgrown and infilled with rubble. The pair, formerly stood in a low, earthen banked enclosure which has since been damaged and is breached by the recently improved trackway that lies to the south of the dwelling. A squareish garden area lies to the north east. The building was reputedly originally occupied by a blacksmith who brutally murdered his wife and daughter when they discovered his adulterous behavior by throwing them down a mine shaft. It was later an inn alongside a known drovers route, and more recently still became the farmhouse for Neuadd Bryn Glas Farm (PRN 42108). It was first recorded on the tithe survey of 1845, on which it was depicted as an L-shaped arrangement of buildings.

DESCRIPTION

SOURCES

OTHER SOURCES

PRN 41909 **NAME** TREBOETH FARM

TYPE Cottage **PERIOD** Post Medieval

NGR SN69618677 **COMMUNITY** Ceulanamaesmawr

CONDITION Damaged **STATUS** *None*

recorded **EVIDENCE** Building

SUMMARY

Ruined nineteenth century cottage, first recorded on the tithe survey of 1845 as Treboeth Cottage. Drystone construction with dressed stone quoins. Dimensions c. 8m by 4m, orientation east-west. No openings survive but it was probably accessed from an entrance in the southern

wall. No roofing material survives. Footings stand to a max. height of c.2m although most of the walls are considerably lower and are unstable. The footings of a detached, c. 5m by 3m outbuilding lie to the south east. Both buildings stand within a rectangular enclosure defined by low, earthen banks (c. 0.5m high). They are approached by a terraced driveway from the north east.

DESCRIPTION

SOURCES

OTHER SOURCES

PRN 41915 **NAME** TY-NEWYDD FARM

TYPE Farmstead **PERIOD** Post Medieval

NGR SN69278706 **COMMUNITY** Ceulanamaesmawr

CONDITION Various **STATUS** *None recorded* **EVIDENCE** Complex

SUMMARY

Former farmstead of Ty-newydd, originally made up of a farmhouse and several outbuildings and first recorded on a tithe survey in 1845. The only surviving building appears to have been a cowhouse and has been completely restored.

DESCRIPTION

SOURCES

OTHER SOURCES

PRN 41917 **NAME** MOELGOLOMEN FARM

TYPE Mining feature **PERIOD** Post Medieval

NGR SN69908655 **COMMUNITY** Ceulanamaesmawr

CONDITION Intact **STATUS** *None recorded* **EVIDENCE** Earthwork

SUMMARY

Evidence of mineral extraction made up of distinct hollows and spoil

heaps that clearly follow a seam. They lie to the east of Moelgolomen Farm and a far larger area of mining (PRN 9131). This feature now forms a field boundary and has probably been used as such for many years.

DESCRIPTION

SOURCES

OTHER SOURCES

PRN 41918 **NAME** NEUADD BRYN GLAS FARM
TYPE Farm building **PERIOD** Post Medieval
NGR SN69848644 **COMMUNITY** Ceulanamaesmawr
CONDITION Damaged **STATUS** *None*
recorded **EVIDENCE** Building

SUMMARY

A range of three outbuildings (two attached and one separate) to the south of the earlier house (PRN 41908) at Neuadd Bryn Glas Farm (PRN 42108). Orientation east-west. Drystone rubble construction, no roofing material survives. The walls stand to a maximum height of c.2.5m although they are considerably lower in places. The openings have been modified and most are rapidly crumbling. The interiors are overgrown and infilled with rubble. A small, stone and earth banked enclosure (animal pen?) is attached to the western end, the banks of which stand to a height of 0.4m and have been breached in several places. The buildings were first recorded on the 1st Edition Ordnance Survey map of 1891 and probably related to the later use of the buildings as a farm.

DESCRIPTION

SOURCES

OTHER SOURCES

PRN 41920 **NAME** MOELGOLOMEN FARM
TYPE Garden **PERIOD** Post Medieval

NGR SN69908655 **COMMUNITY** Ceulanamaesmawr
CONDITION Near Destroyed **STATUS** *None*
recorded **EVIDENCE** Topography

SUMMARY

Site of garden recorded on the tithe survey of 1845. No evidence remains of it.

DESCRIPTION

SOURCES

OTHER SOURCES

PRN 42108 **NAME** NEUADD BRYN GLAS FARM
TYPE Farmstead **PERIOD** Post Medieval
NGR SN69848644 **COMMUNITY** Ceulanamaesmawr
CONDITION Near Destroyed **STATUS** *None*
recorded **EVIDENCE** Complex

SUMMARY

Ruined farmstead of Neuadd Bryn Glas to the east of Moelgolomen Farm. Consists of a house and adjoining outbuilding (PRN 41908) and single range of outbuildings (PRN 41918) to the south. See individual descriptions for more details.

DESCRIPTION

SOURCES

OTHER SOURCES

PRN 42495 **NAME** LLUEST YR HAFLE
TYPE Sheep fold **PERIOD** Post Medieval
NGR SN7024584474 **COMMUNITY** Trefeurig
CONDITION Not Known **STATUS** *None*
recorded **EVIDENCE** Building

SUMMARY

Small structure recorded on 1906 map, sited E & uphill of house site.
Possible fold? RJ July 2001

DESCRIPTION

Replaces original number 36193 on FEWHA 1999

SOURCES Mm Desc Text CAP 1999 Forest Enterprise Welsh Heritage-
Phase IV-Rheidol,Ystwyth,Aeron SMR Library

Mm Map OS 1906 Cardiganshire sheet VII NW 2nd edition 6"

OTHER SOURCES

PRN 49605 **NAME** PEN Y BRYN-MAWR

TYPE Cairn **PERIOD** Prehistoric

NGR SN70018412 **COMMUNITY** Trefeurig

CONDITION Damaged **STATUS** *None*
recorded **EVIDENCE** Structure

SUMMARY

Probable remains of Bronze Age cairn identified in clear-felled forestry by Toby Driver in 1999. Remains comprise concentration of compacted stones c3m across, contered on core of smaller rounded stones and angular rubble. Largest stone 0.35m across. No upright structural orthostats are visible. Cairn occupies exceptional position on leading edge of ridge with extensive views to west. The site has been much distrubed by forestry ploughing and recent felling activities. TD 2000

DESCRIPTION

SOURCES Mm Plan Driver,T 1999 NPRN 300796 Sketch plan DRF
Mm Desc Text Driver,T 2000 NPRN 300796 site record form DRF

OTHER SOURCES

PRN 5199 **NAME** ST PETER'S

TYPE Church **PERIOD** Post Medieval

NGR SN6841286457 **COMMUNITY** Ceulanamaesmawr
CONDITION Restored **STATUS** *listed building 10712*
*II** **EVIDENCE** Building

SUMMARY

DESCRIPTION

SOURCES Pm Mention 1914 T.Card.AS Vol.1,No.4,p.36
Pm List 1962 St Davids Diocesan Yearbook p.38
Mm Desc Text CADW 1990 Notification of Listing DRF
Pm Mention Cambrian News 2002 '5,000 pounds needed to help save church' DRF
Pm Mention Eyre-Evans,G 1917 Arch.Camb 6th Series,Vol.17,p.298
Pm Desc Text Howell,P and Sutton,J (eds) 1989 Faber Guide to Victorian Churches p.41
Mm File Ludlow,N 2001 Archive for CADW funded churches project Categories A B D G 'DRF'
Mm List RCAHM 1976 8c,CD
Pm Desc Text Thompson,P 1971 William Butterfield p.324-6,431

OTHER SOURCES

PRN 5400 **NAME** BANC TROED-RHIW-SEIRI;BWLCH TROED-RHIW-SEIRI

TYPE Ring barrow **PERIOD** Bronze Age

NGR SN66778560 **COMMUNITY** Trefeurig

CONDITION Near Intact **STATUS** *scheduled ancient monument*
CD238 **EVIDENCE** Earthwork

SUMMARY

A ring barrow, c.16m im diameter and 0.75m high, part-excavated in 1956. Now the focus of a modern clearance dump of stones at the centre. NC 2006.

DESCRIPTION

SOURCES Pm Desc Text BBCS Vol.18,p.117,Fig.5
Pm Excav Report 1956 Ceredigion Vol.III,No.1,p.11-23
Pm Desc Text 1957 PPS p.59,75,78
Pm Mention Bowen,EG 1959 Ceredigion Vol.III,No.4,p.263
Pm Mention Briggs,CS 1982 Ceredigion Vol.9,No.3,p.275
Pm List Clarke,DL 1970 Beaker Pottery of GB Vol.2,p.524,No.1847
Mm Desc Text DAT 1992 Bontgoch Storage Reservoir Scheme - An Archaeological Assessment SMR Library
Mm List Griffiths,WE BA Finds,Card A-CD-2
Pm Mention Hogg,AHA 1977 Arch.Camb Vol.126,p.24
Pm Excav Report Houlder,CH 1957 Ceredigion Vol.3,No.2,p.118-123
Pm Mention Houlder,CH 1967 Ceredigion Vol.V,No.4,p.434
Mm List OS 1978 SN68 NE12
Mm List RCAHM 1976 2b,CD
Pm List Savory,HN 1955 BBCS Vol.16,Pt.III,p.236,No.11

OTHER SOURCES

Documents CADW 2008 AM107
Documents CADW 2008 Notification of scheduling
Cook, N 2006 Prehistoric Funerary & Ritual Sites Project Ceredigion 2004-2006

PRN 5402 NAME CARREG Y DIFOR

TYPE Standing stone **PERIOD** Bronze Age

NGR SN67858620 **COMMUNITY** Ceulanamaesmawr

CONDITION Not applicable **STATUS** *None*

recorded **EVIDENCE** Placename evidence

SUMMARY

DESCRIPTION

SOURCES Mm List RCAHM 1976 2c,CD

OTHER SOURCES

PRN 5404 NAME TY'R BANC

TYPE Standing stone **PERIOD** Bronze Age

NGR SN68038583 **COMMUNITY** Ceulanamaesmawr
CONDITION Near Intact, Not known **STATUS** *None recorded*
EVIDENCE evidence

SUMMARY

No trace of a standing stone at the given location. NC 2006.

DESCRIPTION

SOURCES Mm List RCAHM 1976 2c,CD

OTHER SOURCES

Cook, N 2006 Prehistoric Funerary & Ritual Sites Project Ceredigion
2004-2006

PRN 5417 **NAME** CERRIG YR WYN A

TYPE Standing stone **PERIOD** Bronze Age

NGR SN6852583675 **COMMUNITY** Trefeurig

CONDITION Near Intact **STATUS** *scheduled ancient monument*

CD229 EVIDENCE Structure

SUMMARY

One of two stones located c.100m apart and intervisible with each other, the other stone PRN 5418 being located to the east. This stone stands 0.93m high. NC 2006.

DESCRIPTION

SOURCES Pm Desc Text Cer.Arch.Survey 1988 Archaeology in the Capel Bangor-Trefeurig Area p.75-76, Illustration

Mm List OS SN68 SE11A

Mm List OS 1978 DRF OS 108

Mm List RCAHM 1976 2c,CD

OTHER SOURCES

Documents CADW 2008 AM107

Documents CADW 2008 Notification of scheduling

Cook, N 2006 Prehistoric Funerary & Ritual Sites Project Ceredigion 2004-2006

PRN 5418 **NAME** CERRIG YR WYN "B";TY'N Y CEFN BRITH
TYPE Standing stone **PERIOD** Bronze Age
NGR SN6862683661 **COMMUNITY** Trefeurig
CONDITION Near Intact **STATUS** *scheduled ancient monument*
CD229 **EVIDENCE** Structure

SUMMARY

One of two stones located c.100m apart and intervisible with each other, the other stone PRN 5417 being located to the west. This stone stands 1.13m high. NC 2006.

DESCRIPTION

SOURCES Pm Desc Text Cer.Arch.Survey 1988 Archaeology in the Capel Bangor-Trefeurig Area p.75-76,Illustration

Mm List OS SN68 SE11B

Mm List OS 1978 DRF OS 108

Mm List RCAHM 1976 2c,CD

OTHER SOURCES

Documents CADW 2008 Notification of scheduling

Documents CADW 2008 AM107

Cook, N 2006 Prehistoric Funerary & Ritual Sites Project Ceredigion 2004-2006

PRN 5419 **NAME** PEN Y CASTELL
TYPE Standing stone **PERIOD** Bronze Age
NGR SN6913384865 **COMMUNITY** Ceulanamaesmawr
CONDITION Near Intact **STATUS** *None*
recorded **EVIDENCE** Structure

SUMMARY

A small standing stone, 0.8m high, located east of, and downslope from, Pen y Castell Iron Age hillfort. NC 2006.

DESCRIPTION

SOURCES Pm Desc Text Cer.Arch.Survey 1988 Archaeology in the Capel Bangor-Trefeurig Area p.94,Illustration
Mm List OS SN68 SE12
Mm List OS 1978 DRF OS 108
Mm List RCAHM 1976 2c,CD
Pm Mention Wright,FS 1922 Aberystwyth Studies Vol.II,p.63

OTHER SOURCES

Cook, N 2006 Prehistoric Funerary & Ritual Sites Project Ceredigion 2004-2006

PRN 57958 NAME OUTBUILDING AT Y FELIN

TYPE Outbuilding **PERIOD** Post Medieval

NGR SN6832986291 **COMMUNITY** Ceulanamaesmawr

CONDITION Not known **STATUS** *listed building 18877*

II EVIDENCE Building

SUMMARY

Grade II listed outbuilding

DESCRIPTION

SOURCES

OTHER SOURCES

PRN 57959 NAME MILL AT Y FELIN

TYPE Mill **PERIOD** Post Medieval

NGR SN6831386292 **COMMUNITY** Ceulanamaesmawr

CONDITION Not known **STATUS** *listed building 18878*

II EVIDENCE Building

SUMMARY

Grade II listed mill

DESCRIPTION

SOURCES

OTHER SOURCES

PRN 57960 **NAME** GATE TO PLAS CEFN GWYN
TYPE Entrance gate **PERIOD** Post Medieval
NGR SN6807986849 **COMMUNITY** Ceulanamaesmawr
CONDITION Not known **STATUS** *listed building 18879*
II EVIDENCE Building

SUMMARY

Grade II listed entrance gate

DESCRIPTION

SOURCES

OTHER SOURCES

PRN 58022 **NAME** TABERNACLE BAPTIST CHAPEL
TYPE Chapel **PERIOD** Post Medieval
NGR SN6974883855 **COMMUNITY** Trefeurig
CONDITION Not known **STATUS** *listed building 24020*
II EVIDENCE Building

SUMMARY

Grade II listed chapel

DESCRIPTION

SOURCES

OTHER SOURCES

PRN 7066 **NAME** LLYN LOEW ELERCH;LLYN-LOYW
TYPE Dwelling **PERIOD** Post Medieval
NGR SN68578607 **COMMUNITY** Ceulanamaesmawr

CONDITION Intact **STATUS** *None recorded* **EVIDENCE** Building

SUMMARY

Rural dwelling recorded as being in good condition by RCAHM in 1976.
RPS September 2001

DESCRIPTION

c.1800

SOURCES Mm Desc Text Ludlow,N 1994 Report on the Archaeological
Watching Brief on the Llyn Craig-y-Pistyll to Bontgoch water supply
system 1993 SMR Library
Mm List RCAHM 1976 10c,CD

OTHER SOURCES

PRN 7067 **NAME** CEFN GWYN

TYPE Farmhouse **PERIOD** Post Medieval

NGR SN68008692 **COMMUNITY** Ceulanamaesmawr

CONDITION Near Destroyed **STATUS** *None recorded* **EVIDENCE** Building

SUMMARY

Apparently a record of a ruined or deserted farmhouse constructed on a building platform. Originally recorded as a "platform house" but as having a porch - suggesting it was still a standing building. RPS September 2001

DESCRIPTION

Type 'B' with additions 1682

SOURCES Mm List OS 1978 SN68 NE13

Mm List RCAHM 1976 10c,CD

OTHER SOURCES

PRN 7099 **NAME** CWM CANOL

TYPE Farmhouse **PERIOD** Post Medieval

NGR SN6933583769 **COMMUNITY** Trefeurig

CONDITION Intact **STATUS** *listed building 83662*

EVIDENCE Building

SUMMARY

Farmhouse recorded by RCAHM in 1976. RPS September 2001

DESCRIPTION

Dated 1852. Double fronted.

SOURCES Pm Desc Text Cer Arch Survey 1988 Archaeology in the Capel Bangor - Trefeurig Area p.93

Mm List RCAHM 1976 10c,CD

OTHER SOURCES

PRN 8316 **NAME** PEN ROW

TYPE Finds **PERIOD** Bronze Age

NGR SN680859 **COMMUNITY** Ceulanamaesmawr

CONDITION Not applicable **STATUS** *None*

recorded **EVIDENCE** Finds

SUMMARY

Two Bronze Age looped palstaves. One was found in 1880 and the other in 1930. DAT 1992

DESCRIPTION

SOURCES Pm Note Briggs,CS 1986 Ciliau Aeron Arch in Wales Vol 26,p.32

Mm Desc Text DAT 1992 Bontgoch Storage Reservoir Scheme - An Archaeological Assessment SMR Library

Mm List Griffiths,WE BA Finds,Card M-CD-9

Pm Desc Text Sansbury,AR 1930 T.Card.AS Vol.VII,p.82

OTHER SOURCES

PRN 8486 **NAME** ELERCH CHURCH SCHOOL

TYPE School **PERIOD** Post Medieval

NGR SN6838686490 **COMMUNITY** Ceulanamaesmawr
CONDITION Damaged **STATUS** *listed building 10713*
II **EVIDENCE** Building

SUMMARY

DESCRIPTION

SOURCES Mm Desc Text CADW 1990 Notification of Listing DRF
Mm GP RCAHM 1976 DRF
Mm List RCAHM 1976 10f,CD

OTHER SOURCES

Documents Many 2007 Bontgoch Church School (application for conversion into dwelling)
Documents Many 2011 Bontgoch Church School

PRN 8490 **NAME** BWLCH Y MAEN

TYPE Ring barrow **PERIOD** Bronze Age

NGR SN69898595 **COMMUNITY** Ceulanamaesmawr

CONDITION Near Intact, Not known **STATUS** *None recorded* **EVIDENCE** evidence

SUMMARY

DESCRIPTION

SOURCES Mm AP Oblique Musson,CR 1992 RCAHMW 925081-46,
SN6985

Mm List OS 1978 DRF OS 108

Mm List OS 1978 SN68 NE10

OTHER SOURCES

Cook, N 2006 Prehistoric Funerary & Ritual Sites Project Ceredigion
2004-2006

PRN 8491 **NAME** FFYNNON PADARN;PISTYLL PADARN
TYPE Holy well **PERIOD** Medieval
NGR SN68238623 **COMMUNITY** Ceulanamaesmawr
CONDITION Not Known **STATUS** *None*
recorded **EVIDENCE** Structure

SUMMARY

Ffynnon Padarn is a well reputed to have healing qualities (J.C. Davies, 1910), owing its efficacy to Saint Padarn who drank from its waters and blessed it. A field visit in 1978 could not find the well at the recorded NGR but did find a natural spring, Pistyll Padarn, in the vicinity. This was used as a domestic water supply within living memory. A well is also marked on the 1st edition Ordnance Survey map at NGR SN68298624 (M.Ings, 2011, from various sources).

DESCRIPTION

SOURCES Mm Desc Text DAT 1992 Bontgoch Storage Reservoir Scheme - An Archaeological Assessment SMR Library
Pm Desc Text Davies,JC 1910 T.Card.AS Vol.I,Pt.II,p.24
Mm File Many 1991 Application to erect dwelling close to site of Holy Well DRF
Mm List OS 1976 SN68 NE9
Mm List OS 1978 DRF OS 108

OTHER SOURCES

Map Ordnance Survey 1887 1st edition, 1:2500, Cardiganshire Sheet 04.13
Report Ings, M 2012 Medieval and early post-medieval holy wells: A threat-related assessment 2011-12

PRN 8741 **NAME** PEN-Y-CASTELL
TYPE Standing stone **PERIOD** Bronze Age
NGR SN689848 **COMMUNITY** Trefeurig
CONDITION Not known **STATUS** *None*
recorded **EVIDENCE** Documentary evidence

SUMMARY

DESCRIPTION

SOURCES Mm List RCAHM 2c,CD
Mm Mention Sansbury,AR DRF

OTHER SOURCES

PRN 9132 **NAME** CEFN GWYN MINE
TYPE Lead mine **PERIOD** Post Medieval
NGR SN679869 **COMMUNITY** Ceulanamaesmawr
CONDITION Not Known **STATUS** *None recorded*
EVIDENCE Earthwork

SUMMARY

Lead ore output-200 tons

DESCRIPTION

SOURCES Pm Mention Bick,DE 1976 Old Metal Mines of Mid-Wales Pt.III,p.33-4
Mm List Bick,DE 1982 SRF
Pm Note Burt,R:Waite,P:Burnley,R 1986 Mines of Cardiganshire p.20-21
Pm Desc Text Clouston,B & partners 1988 Cambrian Mountains Metal Mines Project No.B5
Mm List DAT 1980 Card.Marginal Land Survey
Pm Note Foster-Smith,JR 1979 Mines of Cardiganshire p.30-31
Ph Note Francis,A 1874 History of the Cardiganshire Mines p.21
Pm Note Jones,OT 1922 Lead & Zinc:N.Cardiganshire & W.Montgomeryshire p.22,61,33
Ph Note Liscombe & Co 1870 Mines of Cardiganshire, Montgomeryshire and Shropshire p.11
Ph Map OS 1891 Cards.Sheet IV.SW 1:10560,1st edition
Mm Record Form Protheroe-Jones,R 1992 Sheet 51 DRF
Ph Note Spargo,T 1870 Mines of Wales p.20

OTHER SOURCES

Documents DAT 2010 9132.pdf

PRN 9134 **NAME** BANC MYNYDD-GORDDU;MONYDD GORDDU;MYNYDD GORDDU MINE

TYPE Lead mine, Zinc mine **PERIOD** Post Medieval

NGR SN668861 **COMMUNITY** Ceulanamaesmawr

CONDITION Not Known **STATUS** *None*

recorded **EVIDENCE** Earthwork

SUMMARY

Lead ore output-1500 tons;Zinc ore output-200 tons

DESCRIPTION

SOURCES Mh Plan Plan and sections.6fms:1"

Pm Mention Burt,R:Waite,P:Burnley,R 1986 Mines of Cardiganshire p.68-69

Pm Desc Text Clouston,B & partners 1988 Cambrian Mountains Metal Mines Project No.C3

Mm List DAT 1980 Card.Marginal Land Survey

Mm Desc Text DAT 1992 Bontgoch Storage Reservoir Scheme - An Archaeological Assessment SMR Library

Pm Note Foster-Smith,JR 1979 Mines of Cardiganshire p.32

Ph Note Francis,A 1874 History of the Cardiganshire Mines p.18

Mh Plan Green,JG Surface plan and sections.13fms:1"

Pm Note Hughes,SJS 1987 George Green British Mining, Vol.34,p.10-14

Pm Mention Jones,OT 1922 Lead & Zinc:N.Cardiganshire & W.Montgomeryshire p.59-60

Mm Record Form Protheroe-Jones,R 1992 Sheet 56 DRF

Mm Plan Protheroe-Jones,R 1993 Annotated surface plan of mine with notes,DRF

Pm Note Rees,DM 1975 Industrial Archaeology of Wales p.239

OTHER SOURCES

PRN 9139 **NAME** TIRYMYNACH

TYPE Leat **PERIOD** Post Medieval

NGR SN67528596 **COMMUNITY** Trefeurig

CONDITION Damaged **STATUS** *ESA* **EVIDENCE** Earthwork

SUMMARY

Leat running east from reservoir PRN 30694 possibly connected with PRN 30696. JH 1995.

DESCRIPTION

SOURCES Mm List DAT 1980 Card.Marginal Land Survey
Pm Plan Tucker,M 1977 Ceredigion Vol.VIII,No.2,p.218

OTHER SOURCES

PRN 9141 **NAME** LLETY-IFAN-HEN;LLETY-EVAN-HEN;LLETTYHEN
TYPE Lead mine, Zinc mine **PERIOD** Post Medieval
NGR SN6932984939 **COMMUNITY** Ceulanamaesmawr
CONDITION Not Known **STATUS** *ESA* **EVIDENCE** Earthwork

SUMMARY

Lead ore output-1000 tons;Zinc ore output-300 tons

DESCRIPTION

SOURCES Mh Plan Water course
Mh Plan Plan & section.Vaughn Mine.48':1"
Mh Plan Longitudinal section.10fms:1"
Mm Plan 1908 Mine sett.13 1 3ch:1"
Pm Mention Bick,DE 1976 Old Metal Mines of Mid-Wales Pt.III,p.32
Mm List Bick,DE 1982 SRF
Pm Note Bick,DE 1988 Old Metal Mines of Mid Wales Vol.3,p.72,2nd edition
Pm Note Burt,R:Waite,P:Burnley,R 1986 Mines of Cardiganshire p.64
Pm Desc Text Cer Arch Survey 1988 Archaeology in the Capel Bangor:Trefeurig Area p.95
Pm Mention Clouston,B & partners 1988 Cambrian Mountains Metal Mines Project No.C2
Mm List DAT 1980 Card.Marginal Land Survey
Pm Note Foster-Smith,JR 1979 Mines of Cardiganshire p.34-35
Ph Note Francis,A 1874 History of the Cardiganshire Mines p.23-24
Pm Note Jones,OT 1922 Lead & Zinc:N.Cardiganshire & W.Montgomeryshire p.27,144

Ph Note Liscombe & Co 1870 Mines of Cardiganshire, Montgomeryshire and Shropshire p.28

Ph Map OS 1891 Cards.Sheet VII.NW 1:10560,1st edition

Pm Map OS 1905 Cards.Sheet VII.2 1:2500,2nd edition

Pm Map OS 1964 SN68SE

Mm Record Form Protheroe-Jones,R 1992 Sheet 63 DRF

Ph Note Spargo,T 1870 Mines of Wales p.17-18

Pm Mention Tucker,M 1977 Ceredigion Vol.VIII,No.2,p.217-20

OTHER SOURCES

Documents DAT 2010 9141.pdf

PRN 9144 **NAME** TREFEIRIG

TYPE Leat **PERIOD** Post Medieval

NGR SN6811583946 **COMMUNITY** Trefeurig

CONDITION Damaged **STATUS** *None*

recorded **EVIDENCE** Earthwork

SUMMARY

Leat conveying water from Afon Stewi to Cwmsymlog Mine. Traced on 1906 map from Llety Evan-Hen Mine to Cwmsymlog Mine on non FE land.

DESCRIPTION

SOURCES Mh Plan 1882 Gogerddan Estate Maps Plan of Darren mine showing "leets"

Mm Desc Text CAP 1999 Forest Enterprise Heritage assets Survey Phase IV Rheidol Ystwyth Aeron SMR Library

Mm List DAT 1980 Card.Marginal Land Survey

Mm List DAT 1994 Pendam Forest Design Plan DRF for PRN 26588, No.3

Pm Mention Tucker,M 1977 Ceredigion Vol.VIII,No.2,p.218-9

Mm Desc Text Wigfall,S 1994 Pendam Forest Design Plan DRF for PRN 26588, comments

OTHER SOURCES

PRN 95571 **NAME** CEFN GWYN MINE

TYPE Mine shaft **PERIOD** Post Medieval

NGR SN6794086940 **COMMUNITY** Ceulanamaesmawr
CONDITION Not known **STATUS** *None recorded* **EVIDENCE** Documentary evidence

SUMMARY

Recorded as 'Old shaft' on the 1887 1st edition and 1905 2nd edition Ordnance Survey maps, within the Cefn Gwyn mine complex (PRN 9132). No trace of the shaft was found during the 1993 survey of the site (Protheroe-Jones, 1993, Mine no.51, Site no.1). See PRN 9132 for further references.

DESCRIPTION

SOURCES

OTHER SOURCES

PRN 95573 **NAME** CEFN GWYN MINE
TYPE Mine building **PERIOD** Post Medieval
NGR SN67948705 **COMMUNITY** Ceulanamaesmawr
CONDITION Not known **STATUS** *None recorded* **EVIDENCE** Ruined building

SUMMARY

Building recorded on the 1887 1st edition Ordnance Survey map on the northern edge of Cefn Gwyn lead mine (PRN 9132), close to nearby structures PRN 95572. The function of these buildings is unknown. The 1993 survey of the site recorded this building as a "barely visible ruin" (Protheroe-Jones, 1993, Mine no.51, Site no.3). See PRN 9132 for further references.

DESCRIPTION

SOURCES

OTHER SOURCES

PRN 95574 **NAME** CEFN GWYN MINE
TYPE Buddle **PERIOD** Post Medieval
NGR SN67948703 **COMMUNITY** Ceulanamaesmawr
CONDITION Not known **STATUS** *None*
recorded **EVIDENCE** Documentary evidence

SUMMARY

Two features recorded on the 1887 1st edition Ordnance Survey map within Cefn Gwyn lead mine (PRN 9132). One is a circular structure and the other a rectilinear with apparent divisions within it. The nature of these features is not known, presumed to be associated with the processing of mined ore. The 1993 survey of the site records that there is no trace of a "buddle or waterwheel pit" at this location (Protheroe-Jones, 1993, Mine no.51, Site no.4). A buddle is an ore-cleaning device 'for separating metallic ore from waste material... in a continuous flow of water' (W.Jones, 1996, Dictionary of Industrial Archaeology).

DESCRIPTION

SOURCES

OTHER SOURCES

PRN 95575 **NAME** CEFN GWYN MINE
TYPE Mine structure **PERIOD** Post Medieval
NGR SN67948701 **COMMUNITY** Ceulanamaesmawr
CONDITION Not known **STATUS** *None*
recorded **EVIDENCE** Structure

SUMMARY

A three-celled rectilinear structure recorded on the 1887 1st edition Ordnance Survey map within Cefn Gwyn lead mine (PRN 9132), of unknown function. Recorded during the 1993 survey of the site as "tanks well outlined in grass, in area of grassy tips (mostly crusher waste))" (Protheroe-Jones, 1993, Mine no.51, Site no.5). See PRN 9132 for further references. .

DESCRIPTION

SOURCES
OTHER SOURCES

PRN 95576 **NAME** CEFN GWYN MINE
TYPE Mine building **PERIOD** Post Medieval
NGR SN67928701 **COMMUNITY** Ceulanamaesmawr
CONDITION Not known **STATUS** *None recorded* **EVIDENCE** Ruined building

SUMMARY

Building recorded on the 1887 1st edition Ordnance Survey map, located on the northwest edge of Cefn Gwyn lead mine (PRN 9132). Function of the building is unknown. Recorded during the 1993 survey of the site as a ruin (Protheroe-Jones, 1993, Mine no.51, Site no.6). See PRN 9132 for further references

DESCRIPTION

SOURCES
OTHER SOURCES

PRN 95577 **NAME** CEFN GWYN MINE
TYPE Mine building **PERIOD** Post Medieval
NGR SN67928700 **COMMUNITY** Ceulanamaesmawr
CONDITION Not known **STATUS** *None recorded* **EVIDENCE** Documentary evidence

SUMMARY

Two small buildings recorded on the 1887 1st edition Ordnance Survey map, located within the Cefn-gwyn lead mining complex (PRN 9132). No trace of these buildings was seen during the 1993 survey of the site (Protheroe-Jones, 1993, Mine no.51, Site no.7). See PRN 9132 for further references.

DESCRIPTION

SOURCES

OTHER SOURCES

PRN 95578 **NAME** CEFN GWYN MINE

TYPE Bridge abutment **PERIOD** Post Medieval

NGR SN67948700 **COMMUNITY** Ceulanamaesmawr

CONDITION Not known **STATUS** *None*

recorded **EVIDENCE** Structure

SUMMARY

Footbridge across the river that flows through Cefn-gwyn lead mine complex (PRN 9132) recorded on the 1887 1st edition Ordnance Survey map. Not shown on modern mapping. A 1993 survey of the site recorded that bridge abutments survived intact (Protheroe-Jones, 1993, Mine no.51, Site no.8). See PRN 9132 for further references

DESCRIPTION

SOURCES

OTHER SOURCES

PRN 95579 **NAME** CEFN GWYN MINE

TYPE Crushing mill **PERIOD** Post Medieval

NGR SN67928699 **COMMUNITY** Ceulanamaesmawr

CONDITION Not known **STATUS** *None recorded* **EVIDENCE** Ruined building

SUMMARY

Adjacent buildings recorded on the 1887 1st edition Ordnance Survey map within Cefn-gwyn lead mining complex (PRN 9132). The 1993 survey of the site recorded a waterwheel pit in good condition, measuring 24'x5', the southwestern part rock-cut, and the ruins of a crusher house - "east wall has disappeared and the ruins of the north wall is only 2' high" (Protheroe-Jones, 1993, Mine no.51, Site no.9). See PRN 9132 for further

references.

DESCRIPTION

SOURCES

OTHER SOURCES

PRN 95580 **NAME** CEFN GWYN MINE
TYPE Mine level **PERIOD** Post Medieval
NGR SN67938696 **COMMUNITY** Ceulanamaesmawr
CONDITION Not known **STATUS** *None*
recorded **EVIDENCE** Earthwork

SUMMARY

A rock-cut level recorded during the 1993 survey of Cefn-gwyn lead mine (PRN 9132), described as "open, tall and narrow cross section" (Protheroe-Jones, 1993, Mine no.51, Site no.10). See PRN 9132 for further references.

DESCRIPTION

SOURCES

OTHER SOURCES

PRN 95581 **NAME** CEFN GWYN MINE
TYPE Tramway embankment **PERIOD** Post Medieval
NGR SN67898694 **COMMUNITY** Ceulanamaesmawr
CONDITION Not known **STATUS** *None*
recorded **EVIDENCE** Earthwork

SUMMARY

A rock-cut ledge for a tramway recorded during the 1993 survey (Protheroe-Jones, 1993, Mine no.51, Site no.11) of Cefn-gwyn lead mine (PRN 9132). See PRN 9132 for further references.

DESCRIPTION

SOURCES

OTHER SOURCES

PRN 95582 **NAME** CEFN GWYN MINE

TYPE Magazine **PERIOD** Post Medieval

NGR SN67848693 **COMMUNITY** Ceulanamaesmawr

CONDITION Not known **STATUS** *None recorded* **EVIDENCE** Ruined building

SUMMARY

A magazine recorded on the 1887 1st edition Ordnance Survey map, located just to the west of Cefn-gwyn lead mine (PRN 9132). It is described as very ruinous during the 1993 survey of the site (Protheroe-Jones, 1993, Mine no.51, Site no.12). See PRN 9132 for further references.

DESCRIPTION

SOURCES

OTHER SOURCES

PRN 95583 **NAME** CEFN GWYN MINE

TYPE Wheel pit **PERIOD** Post Medieval

NGR SN67868689 **COMMUNITY** Ceulanamaesmawr

CONDITION Not known **STATUS** *None recorded* **EVIDENCE** Structure

SUMMARY

Structure recorded on the 1887 1st edition Ordnance Survey map, within Cefn-gwyn lead mine complex (PRN 9132). Identified as a wheelpit during the 1993 survey of the site (Protheroe-Jones, 1993, Mine no. 51, Site no.13(a)). Described as " 4'x18' and fairly badly ruined". See PRN 9132 for further references.

DESCRIPTION

SOURCES

OTHER SOURCES

PRN 95584 **NAME** CEFN GWYN MINE
TYPE Balance pit **PERIOD** Post Medieval
NGR SN67868689 **COMMUNITY** Ceulanamaesmawr
CONDITION Not known **STATUS** *None recorded* **EVIDENCE** Structure

SUMMARY

Structure recorded on the 1887 1st edition Ordnance Survey map within Cefn-gwyn lead mine complex (PRN 9132). Located abutting the northern edge of waterwheel pit (PRN 95583). This structure is recorded during the 1993 survey of the site (Protheroe-Jones, 1993, Mine no.51, Site no.13(b)) as being "larger than the badly ruined balance bob pit which actually occupies the site and has a slot-like extension into the bank to the west". For further references see PRN 9132.

DESCRIPTION

SOURCES

OTHER SOURCES

PRN 95585 **NAME** CEFN GWYN MINE
TYPE Mine structure **PERIOD** Post Medieval
NGR SN67868690 **COMMUNITY** Ceulanamaesmawr
CONDITION Not known **STATUS** *None recorded* **EVIDENCE** Ruined building

SUMMARY

Small building recorded on the 1887 1st edition Ordnance Survey map within the Cefn-gwyn lead mine complex (PRN 9132), adjacent to bob pit

(PRN 95584). The 1993 survey of the site recorded this structure to have almost disappeared (Protheroe-Jones, 1993, Mine no.51, Site no.13(c)). See PRN 9132 for further references.

DESCRIPTION

SOURCES

OTHER SOURCES

PRN 95586 **NAME** CEFN GWYN MINE

TYPE Mine level **PERIOD** Post Medieval

NGR SN67858688 **COMMUNITY** Ceulanamaesmawr

CONDITION Not known **STATUS** *None*

recorded **EVIDENCE** Earthwork

SUMMARY

Rock-cut level recorded during the 1993 survey of Cefn-gwyn lead mine (PRN 9132), described as "open, dry, fairly large" (Protheroe-Jones, 1993, Mine no.51, Site no.14). See PRN 9132 for further references.

DESCRIPTION

SOURCES

OTHER SOURCES

PRN 95587 **NAME** CEFN GWYN MINE

TYPE Spoil tip **PERIOD** Post Medieval

NGR SN67888691 **COMMUNITY** Ceulanamaesmawr

CONDITION Not known **STATUS** *None*

recorded **EVIDENCE** Earthwork

SUMMARY

Earthwork recorded on the 1887 1st edition Ordnance Survey map within Cefn-gwyn lead mine (PRN 9132), close to an area used for hand dressing ore. Recorded during the 1993 survey of the site as "development rock

tips to east; some veinstuff to west on lower level" (Protheroe-Jones, 1993, Mine no.51, Site no. 16). See PRN 9132 for further references.

DESCRIPTION

SOURCES

OTHER SOURCES

PRN 95588 **NAME** CEFN GWYN MINE

TYPE Dressing floor **PERIOD** Post Medieval

NGR SN67868689 **COMMUNITY** Ceulanamaesmawr

CONDITION Not known **STATUS** *None*

recorded **EVIDENCE** Earthwork

SUMMARY

A level area "formerly used for hand dressing ore" (Protheroe-Jones, 1993, Mine no.51, Site no.16) within Cefn-gwyn lead mine (PRN 9132). Located near to wheelpit (PRN 95583) and bob-pit (PRN 95584) and to the south of rock tips (PRN 95586). See PRN 9132 for further references.

DESCRIPTION

SOURCES

OTHER SOURCES

PRN 95589 **NAME** CEFN GWYN MINE

TYPE Ore bin **PERIOD** Post Medieval

NGR SN67888689 **COMMUNITY** Ceulanamaesmawr

CONDITION Not known **STATUS** *None*

recorded **EVIDENCE** Structure

SUMMARY

A "obliquely built ore bin; fairly ruinous" recorded during the 1993 survey (Protheroe-Jones, 1993, Mine no.51, Site no.17) of Cefn-gwyn lead mine

(PRN 9132). See PRN 9132 for further references.

DESCRIPTION

SOURCES

OTHER SOURCES

PRN 95590 NAME CEFN GWYN MINE

TYPE Bridge abutment **PERIOD** Post Medieval

NGR SN67898688 **COMMUNITY** Ceulanamaesmawr

CONDITION Not known **STATUS** *None*

recorded **EVIDENCE** Structure

SUMMARY

Bridge over the river flowing through Cefn-gwyn lead mine complex (PRN 9132) recorded on the 1887 1st edition Ordnance Survey map. The 1993 survey of the site records "ruinous bridge abutments; no trace of route of flat rods from wheel to Engine shaft" (Protheroe-Jones, 1993, Mine no.51, Site no.18). The engine shaft (PRN 95591) is located east of the bridge and there is a waterwheel pit (PRN 95583) to the west. See PRN 9132 for further references.

DESCRIPTION

SOURCES

OTHER SOURCES

PRN 95591 NAME CEFN GWYN MINE

TYPE Engine shaft **PERIOD** Post Medieval

NGR SN67918688 **COMMUNITY** Ceulanamaesmawr

CONDITION Not known **STATUS** *None*

recorded **EVIDENCE** Structure

SUMMARY

Site of a shaft recorded on the 1887 1st edition Ordnance Survey map,

within the Cefn-gwyn lead mine (PRN 9132). Identified during a 1993 survey of the site as an Engine shaft (Protheroe-Jones, 1993, Mine no.51, Site no.19), described as " well preserved, rock cut collar and masonry angle bob pit". Sketch available on paper record with estimated dimensions. The shaft is blocked by scrap at a depth of 8 feet and there are remains of the angle bob and some wrought iron flat rods. See PRN 9132 for references.

DESCRIPTION

SOURCES

OTHER SOURCES

PRN 95592 **NAME** CEFN GWYN MINE
TYPE Whim **PERIOD** Post Medieval
NGR SN67918687 **COMMUNITY** Ceulanamaesmawr
CONDITION Not known **STATUS** *None*
recorded **EVIDENCE** Structure

SUMMARY

A "well preserved whim circle with bearing block in centre. Built on a circular tip and partly quarried from the cliff" (Protheroe-Jones, 1993, Mine no.51, Site no.20). Located within the Cefn-gwyn lead mine. See PRN 9132 for further references.

DESCRIPTION

SOURCES

OTHER SOURCES

PRN 95593 **NAME** CEFN GWYN MINE
TYPE Mine level **PERIOD** Post Medieval
NGR SN67918683 **COMMUNITY** Ceulanamaesmawr
CONDITION Not known **STATUS** *None*
recorded **EVIDENCE** Earthwork

SUMMARY

A level recorded on the 1887 1st edition Ordnance Survey map within Cefn-gwyn lead mine (PRN 9132). Identified during the 1993 survey of the site as a rock-cut level (Protheroe-Jones, 1993, Mine no.51, Site no.21) and described as "open, dry, large cross section" with a grassy tip to the west. See PRN 9132 for further references.

DESCRIPTION

SOURCES

OTHER SOURCES

PRN 95594 **NAME** CEFN GWYN MINE

TYPE Mine shaft (lead) **PERIOD** Post Medieval

NGR SN67888681 **COMMUNITY** Ceulanamaesmawr

CONDITION Not known **STATUS** *None*

recorded **EVIDENCE** Documentary evidence

SUMMARY

Shaft recorded on the 1887 1st edition Ordnance Survey map within Cefn-gwyn lead mine (PRN 9132). No trace of the shaft was found during the 1993 survey of the site (Protheroe-Jones, 1993, Mine no.51, Site no.22(a)). Now a vegetated area of tips. See PRN 9132 for further references.

DESCRIPTION

SOURCES

OTHER SOURCES

PRN 95595 **NAME** CEFN GWYN MINE

TYPE Mine building **PERIOD** Post Medieval

NGR SN67888682 **COMMUNITY** Ceulanamaesmawr

CONDITION Not known **STATUS** *None recorded* **EVIDENCE** Ruined

building

SUMMARY

The outline of a building recorded during the 1993 survey of Cefn-gwyn lead mine (PRN 9132), showing an 'L'-shaped structure of three cells (Protheroe-Jones, 1993, Mine no.51, Site no.22(b)). Not shown on the 1887 1st edition Ordnance Survey map. For further references see PRN 9132

DESCRIPTION

SOURCES

OTHER SOURCES

PRN 95596 **NAME** CEFN GWYN MINE
TYPE Mine level **PERIOD** Post Medieval
NGR SN67858686 **COMMUNITY** Ceulanamaesmawr
CONDITION Not known **STATUS** *None*
recorded **EVIDENCE** Earthwork

SUMMARY

A rock-cut level recorded during the 1993 survey of Cefn-gwyn lead mine (PRN 9132) and described as "open, fairly large" (Protheroe-Jones, 1993, Mine no.51, Site no.23). See PRN 9132 for further details

DESCRIPTION

SOURCES

OTHER SOURCES

PRN 95597 **NAME** CEFN GWYN MINE
TYPE Trackway **PERIOD** Post Medieval
NGR SN67858684 **COMMUNITY** Ceulanamaesmawr
CONDITION Not known **STATUS** *None*
recorded **EVIDENCE** Earthwork

SUMMARY

A rock-cut track recorded during the 1993 survey of Cefn-gwyn lead mine (PRN 9132) leading to level PRN 95596 (Protheroe-Jones, 1993, Mine no.51, Site no.24). See PRN 9132 for further references.

DESCRIPTION

SOURCES

OTHER SOURCES

PRN 95598 **NAME** CEFN GWYN MINE

TYPE Mine level **PERIOD** Post Medieval

NGR SN67848680 **COMMUNITY** Ceulanamaesmawr

CONDITION Not known **STATUS** *None*

recorded **EVIDENCE** Earthwork

SUMMARY

A "large rock-cut level, open, wet, at the head of a large gully" (Protheroe-Jones, 1993, Mine no.51, Site no. 25) within the Cefn-gwyn lead mine complex (PRN 9132). See PRN 9132 for further references.

DESCRIPTION

SOURCES

OTHER SOURCES

PRN 95599 **NAME** CEFN GWYN MINE

TYPE Spoil tip **PERIOD** Post Medieval

NGR SN67868680 **COMMUNITY** Ceulanamaesmawr

CONDITION Not known **STATUS** *None*

recorded **EVIDENCE** Earthwork

SUMMARY

A "development rock tip" recorded during the 1993 survey (Protheroe-

Jones, 1993, Mine no.51, Site no.26) of Cefn-gwyn lead mine (PRN 9132), associated with level PRN 95598. See PRN 9132 for further references.

DESCRIPTION

SOURCES

OTHER SOURCES

PRN 95678 **NAME** BANC MYNYDD-GORDDU;MONYDD GORDDU;MYNYDD GORDDU MINE

TYPE Mine shaft (lead) **PERIOD** Post Medieval

NGR SN66818619 **COMMUNITY** Ceulanamaesmawr

CONDITION Not known **STATUS** *None*

recorded **EVIDENCE** Documentary evidence

SUMMARY

An 'old shaft (lead)' recorded on the 1905 2nd edition Ordnance Survey map within the Mynyddgorddu mine complex (PRN 9134). No trace of the shaft was found during the 1993 survey of the site (RPJ, 1993, Mine no.56, Site no.2). See PRN 9134 for further references.

DESCRIPTION

SOURCES

OTHER SOURCES

PRN 95679 **NAME** BANC MYNYDD-GORDDU;MONYDD GORDDU;MYNYDD GORDDU MINE

TYPE Mine shaft **PERIOD** Post Medieval

NGR SN66798619 **COMMUNITY** Ceulanamaesmawr

CONDITION Not known **STATUS** *None*

recorded **EVIDENCE** Earthwork

SUMMARY

'Old shaft (lead)' recorded on the 1905 2nd edition Ordnance Survey map

within Mynyddgorddu mine complex (PRN 9134). Identified as a "large, rubbish-filled hollow on site of shaft" (Protheroe-Jones 1993, Mine no.56, Site no.3). See PRN 9134 for further references.

DESCRIPTION

SOURCES

OTHER SOURCES

PRN 95680 **NAME** BANC MYNYDD-GORDDU;MONYDD GORDDU;MYNYDD GORDDU MINE

TYPE Engine shaft **PERIOD** Post Medieval

NGR SN66788616 **COMMUNITY** Ceulanamaesmawr

CONDITION Not known **STATUS** *None recorded* **EVIDENCE** Earthwork

SUMMARY

Site of an 'old shaft' on the 1905 2nd edition Ordnance Survey map within Mynyddgorddu mine complex (PRN 9134). Identified during the 1993 survey of the complex as an "Engine Shaft: large, rock-cut, slightly caved at collar, open. 7'wide x 15' long rectangular masonry angle bobpit, fairly intact on south side. Four studs just to the north are the possible site of a balance bob" (RPJ, 1993, Mine no.56, Site no.5). See PRN 9134 for further references.

DESCRIPTION

SOURCES

OTHER SOURCES

PRN 95681 **NAME** BANC MYNYDD-GORDDU;MONYDD GORDDU;MYNYDD GORDDU MINE

TYPE Spoil tip **PERIOD** Post Medieval

NGR SN66788614 **COMMUNITY** Ceulanamaesmawr

CONDITION Not known **STATUS** *None*

recorded **EVIDENCE** Earthwork

SUMMARY

Earthworks recorded on the 1905 2nd edition Ordnance Survey map within the Mynyddgorddu mine complex (PRN 9134), located to south of shaft PRN 95680. Recorded during the 1993 survey of the site as a "partly grassy development rock dump with slight gully for winding rope/flat rods at west side" (RPJ, 1993, Mine no.56, Site no.5). See PRN 95680 for further references.

DESCRIPTION

SOURCES

OTHER SOURCES

PRN 95684 **NAME** BANC MYNYDD-GORDDU;MONYDD GORDDU;MYNYDD GORDDU MINE

TYPE Mine building **PERIOD** Post Medieval

NGR SN66738610 **COMMUNITY** Ceulanamaesmawr

CONDITION Not known **STATUS** *None recorded* **EVIDENCE** Ruined building

SUMMARY

Small building shown on the 1905 2nd edition Ordnance Survey map within Mynyddgorddu mine complex (PRN 9134). Described as a "very ruinous building" during the 1993 survey of the site (RPJ, 1993, Mine no.56, Site no.8). See PRN 9134 for further references.

DESCRIPTION

SOURCES

OTHER SOURCES

PRN 95685 **NAME** BANC MYNYDD-GORDDU;MONYDD GORDDU;MYNYDD GORDDU MINE

TYPE Tank **PERIOD** Post Medieval
NGR SN66748608 **COMMUNITY** Ceulanamaesmawr
CONDITION Not known **STATUS** *None recorded* **EVIDENCE** Structure

SUMMARY

A large, rectilinear structure depicted on the 1905 2nd edition Ordnance Survey map within Mynyddgorddu mine complex (PRN 9134). Identified during the 1993 survey of the site as a "grassy well-preserved tank; breached in centre of south bank" (RPJ, 1993, Mine no.56, Site no.9). See PRN 9134 for further references.

DESCRIPTION

SOURCES

OTHER SOURCES

PRN 95686 **NAME** BANC MYNYDD-GORDDU;MONYDD GORDDU;MYNYDD GORDDU MINE

TYPE Cottage **PERIOD** Post Medieval
NGR SN66818607 **COMMUNITY** Ceulanamaesmawr
CONDITION Not known **STATUS** *None recorded* **EVIDENCE** Ruined building

SUMMARY

Building named 'Mine Cottage' recorded on the 1905 2nd edition Ordnance Survey map within Mynyddgorddu mine complex (PRN 9134). Site described as "ruins of house" during 1993 survey of the site (RPJ, 1993, Mine no.56, Site no.11). See PRN 9134 for further references.

DESCRIPTION

SOURCES

OTHER SOURCES

PRN 95687 **NAME** BANC MYNYDD-GORDDU;MONYDD GORDDU;MYNYDD GORDDU MINE

TYPE Building **PERIOD** Post Medieval

NGR SN66798604 **COMMUNITY** Ceulanamaesmawr

CONDITION Not known **STATUS** *None recorded* **EVIDENCE** Ruined building

SUMMARY

Small building recorded on the 1905 2nd edition Ordnance Survey map within Mynyddgorddu mine complex (PRN 9134). Possibly associated with 'Mine Cottage' (PRN 95686). Recorded as a "minor ruin" during the 1993 survey of the site (RPJ, 1993, Mine no.56, Site no.12).

DESCRIPTION

SOURCES

OTHER SOURCES

PRN 95688 **NAME** BANC MYNYDD-GORDDU;MONYDD GORDDU;MYNYDD GORDDU MINE

TYPE Ore bin **PERIOD** Post Medieval

NGR SN66768601 **COMMUNITY** Ceulanamaesmawr

CONDITION Not known **STATUS** *None recorded* **EVIDENCE** Structure

SUMMARY

Recorded during the 1993 survey of Mynyddgorddu mine complex (PRN 9134) as a "coarse waste tip with very ruinous ore bin at southern edge" (RPJ, 1993, Mine no.56, Site no.13). See PRN 9134 for further references.

DESCRIPTION

SOURCES

OTHER SOURCES

PRN 95689 **NAME** BANC MYNYDD-GORDDU;MONYDD GORDDU;MYNYDD GORDDU MINE

TYPE Waterwheel pit **PERIOD** Post Medieval

NGR SN66758598 **COMMUNITY** Ceulanamaesmawr

CONDITION Not known **STATUS** *None*

recorded **EVIDENCE** Structure

SUMMARY

Possible waterwheel recorded within the Mynyddgorddu mine complex (PRN 9134) on the 1905 2nd edition Ordnance Survey map. Identified as the "barely recognisable ruins of wheelpit: badly bulldozed; no trace of structure at eastern side" (RPJ, 1993, Mine no.56, Site no.15). Adjacent to crusher house PRN 95690. See PRN 9134 for further references.

DESCRIPTION

SOURCES

OTHER SOURCES

PRN 95690 **NAME** BANC MYNYDD-GORDDU;MONYDD GORDDU;MYNYDD GORDDU MINE

TYPE Rock crusher house **PERIOD** Post Medieval

NGR SN66758598 **COMMUNITY** Ceulanamaesmawr

CONDITION Not known **STATUS** *None recorded* **EVIDENCE** Ruined building

SUMMARY

Building recorded on the 1905 2nd edition Ordnance Survey map within Mynyddgorddu mine complex (PRN 9134), adjacent to waterwheel pit PRN 95689. Identified during the 1993 survey of the site as the minimal traces of a crusher house (RPJ, 1993, Mine no.56, Site no.15). See PRN 9134 for further references.

DESCRIPTION

SOURCES

OTHER SOURCES

PRN 95691 **NAME** BANC MYNYDD-GORDDU;MONYDD GORDDU;MYNYDD GORDDU MINE

TYPE Retaining walls **PERIOD** Post Medieval

NGR SN66748598 **COMMUNITY** Ceulanamaesmawr

CONDITION Not known **STATUS** *None*

recorded **EVIDENCE** Structure

SUMMARY

Retaining walls recorded during the 1993 survey of Mynyddgorddu mining complex (PRN 9134) to the west of crusher house (PRN 95690), surviving up to 5' high (RPJ, 1993, Mine no.56, Site no.16 & 17). See PRN 9134 for further references.

DESCRIPTION

SOURCES

OTHER SOURCES

PRN 95692 **NAME** BANC MYNYDD-GORDDU;MONYDD GORDDU;MYNYDD GORDDU MINE

TYPE Buddle **PERIOD** Post Medieval

NGR SN66738597 **COMMUNITY** Ceulanamaesmawr

CONDITION Not known **STATUS** *None*

recorded **EVIDENCE** Documentary evidence

SUMMARY

A series of six circular features recorded on the 1905 2nd edition Ordnance Survey map within Mynyddgorddu mine complex (PRN 9134). To west of crusher house PRN 95690, they appear to represent buddles. No trace of the buddles were found during the 1993 survey of the site (RPJ, 1993, Mine no.56, Site no.18). See PRN 9134 for further references.

DESCRIPTION

SOURCES

OTHER SOURCES

PRN 95693 **NAME** BANC MYNYDD-GORDDU;MONYDD GORDDU;MYNYDD GORDDU MINE

TYPE Tank **PERIOD** Post Medieval

NGR SN66708597 **COMMUNITY** Ceulanamaesmawr

CONDITION Not known **STATUS** *None recorded* **EVIDENCE** Structure

SUMMARY

Five rectilinear structures recorded on the 1905 2nd edition Ordnance Survey map within the Mynyddgorddu mining complex (PRN 9134), to the west of buddle PRN 95692. Recorded during the 1993 survey of the site as "tanks, recognisable (northwest one still in water) but in very poor condition" (RPJ, 1993, Mine no. 56, Site no.19). See PRN 9134 for further references.

DESCRIPTION

SOURCES

OTHER SOURCES

PRN 95694 **NAME** BANC MYNYDD-GORDDU;MONYDD GORDDU;MYNYDD GORDDU MINE

TYPE Pit **PERIOD** Post Medieval

NGR SN66698590 **COMMUNITY** Ceulanamaesmawr

CONDITION Not known **STATUS** *None recorded* **EVIDENCE** Structure

SUMMARY

Three sub-rectangular structures recorded on the 1905 2nd edition Ordnance Survey map within Mynyddgorddu mine complex (PRN 9134).

Identified during the 1993 survey of the site as the "faint outline of slime pits" (RPJ, 1993, Mine no.56, Site no.21). Slime pits were dug into the ground for the final process of recovering the finest particles or dust of, for example, lead from crushed ore, to take place (W.Jones, 1996, Dictionary of Industrial Archaeology). See PRN 9134 for further references.

DESCRIPTION

SOURCES

OTHER SOURCES

PRN 95695 **NAME** BANC MYNYDD-GORDDU;MONYDD GORDDU;MYNYDD GORDDU MINE

TYPE Gulley **PERIOD** Post Medieval

NGR SN66768595 **COMMUNITY** Ceulanamaesmawr

CONDITION Not known **STATUS** *None recorded* **EVIDENCE** Earthwork

SUMMARY

A rock-cut gulley recorded within the Mynyddgorddu mine complex (PRN 9134) during the 1993 survey of the site. It is the "sole trace of the route of flat rods/winding rope" (RPJ, 1993, Mine no.56, Site no.22). See PRN 9134 for further references.

DESCRIPTION

SOURCES

OTHER SOURCES

PRN 95696 **NAME** BANC MYNYDD-GORDDU;MONYDD GORDDU;MYNYDD GORDDU MINE

TYPE Wheelpit **PERIOD** Post Medieval

NGR SN66758592 **COMMUNITY** Ceulanamaesmawr

CONDITION Not known **STATUS** *None recorded* **EVIDENCE** Structure

SUMMARY

Rectilinear structures recorded on the 1905 2nd edition Ordnance Survey map within Mynyddgorddu mine complex. Identified during the 1993 survey of the site as a "pumping wheelpit: 45'x7' in fairly good condition; south wall disappeared from both wheelpit and probable winder loading to the east...No trace of linear feature to the north." (RPJ, 1993, Mine no.56, Site no.23). Balance pit PRN 95697 lies just to the southwest. See PRN 9134 for further references.

DESCRIPTION

SOURCES

OTHER SOURCES

PRN 95697 **NAME** BANC MYNYDD-GORDDU;MONYDD GORDDU;MNYDD GORDDU MINE

TYPE Balance pit **PERIOD** Post Medieval

NGR SN66758591 **COMMUNITY** Ceulanamaesmawr

CONDITION Not known **STATUS** *None*

recorded **EVIDENCE** Structure

SUMMARY

Structure recorded within the Mynyddgorddu mining complex (PRN 9134) on the 1905 2nd edition Ordnance Survey map, just to southwest of wheelpit PRN 95696. Identified as a "balance bobpit... in good condition" during the 1993 survey of the site (RPJ, 1993, Mine no.56, Site no.23). See PRN 9134 for further references.

DESCRIPTION

SOURCES

OTHER SOURCES

PRN 95730 NAME LLECHWEDD HELYG MINE;WILLOW BANK
TYPE Mine shaft **PERIOD** Post Medieval
NGR SN68328481 **COMMUNITY** Trefeurig
CONDITION Not known **STATUS** *None*
recorded **EVIDENCE** Earthwork

SUMMARY

A "large rocky crater: site of shaft. Fenced with edge rails of "T" cross section. Fragment of angle bob pit at the northern side" (RPJ, 1993, Mine no.62, Site no.3). See PRN 9635 for further references.

DESCRIPTION

SOURCES

OTHER SOURCES

PRN 95731 NAME LLECHWEDD HELYG MINE;WILLOW BANK
TYPE Ore bin **PERIOD** Post Medieval
NGR SN68298481 **COMMUNITY** Trefeurig
CONDITION Not known **STATUS** *None*
recorded **EVIDENCE** Structure

SUMMARY

"Crushed waste below ruined retaining wall: possible site of ore bin" (RPJ, 1993, Mine no.62, Site no.7), recorded within Llechwedd-helyg Mine (PRN 9635). See PRN 9635 for further references.

DESCRIPTION

SOURCES

OTHER SOURCES

PRN 95732 NAME LLECHWEDD HELYG MINE;WILLOW BANK
TYPE Mine level **PERIOD** Post Medieval
NGR SN68298480 **COMMUNITY** Trefeurig

CONDITION Not known **STATUS** *None recorded* **EVIDENCE** Earthwork

SUMMARY

Level recorded within Llechweddhelyg Mine (PRN 9635) on the 1887 1st edition Ordnance Survey map. Identified as a "small, narrow rock-cut level; open" (RPJ, 1993, Mine no.62, Site no.8) during the 1993 survey of the site. See PRN 9635 for further references.

DESCRIPTION

SOURCES

OTHER SOURCES

PRN 95733 **NAME** LLECHWEDD HELYG MINE;WILLOW BANK
TYPE Balance pit **PERIOD** Post Medieval
NGR SN68298481 **COMMUNITY** Trefeurig
CONDITION Not known **STATUS** *None recorded* **EVIDENCE** Structure

SUMMARY

A "just discernible balance bob pit" (RPJ, 1993, Mine no.62, Site no.9) identified during the 1993 survey of Llechwedd-helyg Mine (PRN 9635). See PRN 9635 for further references.

DESCRIPTION

SOURCES

OTHER SOURCES

PRN 95734 **NAME** LLECHWEDD HELYG MINE;WILLOW BANK
TYPE Wheel pit **PERIOD** Post Medieval
NGR SN68288481 **COMMUNITY** Trefeurig
CONDITION Not known **STATUS** *None recorded* **EVIDENCE** Structure

SUMMARY

Rectilinear structure recorded within the Llechwedd-helyg Mine (PRN 9635) on the 1887 1st edition Ordnance Survey map. Identified as the "barely discernable site of a wheelpit" (RPJ, 1993, Mine no.62, Site no.10). See PRN 9535 for further references.

DESCRIPTION

SOURCES

OTHER SOURCES

PRN 95735 **NAME** LLECHWEDD HELYG MINE;WILLOW BANK

TYPE Platform **PERIOD** Post Medieval

NGR SN68158477 **COMMUNITY** Trefeurig

CONDITION Not known **STATUS** *None*

recorded **EVIDENCE** Earthwork

SUMMARY

Subrectangular enclosure recorded within the Llechwedd-helyg Mine (PRN 9635) on the 1887 1st edition Ordnance Survey map. Recorded during the 1993 survey of the site as a "large quarried platform; length of one and quarter inch wrought-iron pump rod loose on surface" (RPJ, 1993, Mine no.62, Site no.13). See PRN 9635 for further references.

DESCRIPTION

SOURCES

OTHER SOURCES

PRN 95736 **NAME** LLECHWEDD HELYG MINE;WILLOW BANK

TYPE Mine level **PERIOD** Post Medieval

NGR SN68158480 **COMMUNITY** Trefeurig

CONDITION Not known **STATUS** *None*

recorded **EVIDENCE** Earthwork

SUMMARY

Level recorded within the Llechwedd-helyg Mine (PRN 9635) on the 1887 1st edition Ordnance Survey map. Identified as a "run in level" (RPJ, 1993, Mine no.62, Site no.15). See PRN 9635 for further references.

DESCRIPTION

SOURCES

OTHER SOURCES

PRN 95737 **NAME** LLECHWEDD HELYG MINE;WILLOW BANK

TYPE Building **PERIOD** Post Medieval

NGR SN68138479 **COMMUNITY** Trefeurig

CONDITION Not known **STATUS** *None recorded* **EVIDENCE** Ruined building

SUMMARY

'L'-shaped building recorded on the 1887 1st edition Ordnance Survey map within Llechwedd-helyg Mine (PRN 9635). Function of the structure is unknown. Recorded during the 1993 survey of the site as a "ruined building" (RPJ, 1993, Mine no.62, Site no.16). See PRN 9635 for further references.

DESCRIPTION

SOURCES

OTHER SOURCES

PRN 95738 **NAME** LLECHWEDD HELYG MINE;WILLOW BANK

TYPE Magazine **PERIOD** Post Medieval

NGR SN68088479 **COMMUNITY** Trefeurig

CONDITION Not known **STATUS** *None recorded* **EVIDENCE** Ruined building

SUMMARY

Small, square structure recorded on the 1887 1st edition Ordnance Survey map to the west of Llechwedd-helyg Mine (PRN 9635). Identified during the 1993 survey of the site as a "ruined magazine" (RPJ, 1993, Mine no.62, Site no.17). See PRN 9635 for further references.

DESCRIPTION

SOURCES

OTHER SOURCES

PRN 95739 **NAME** LLECHWEDD HELYG MINE;WILLOW BANK

TYPE Mine shaft **PERIOD** Post Medieval

NGR SN68178477 **COMMUNITY** Trefeurig

CONDITION Not known **STATUS** *None*

recorded **EVIDENCE** Earthwork

SUMMARY

Shaft within Llechwedd-helyg Mine (PRN 9635) recorded on the 1887 1st edition Ordnance Survey map. Identified during the 1993 survey of the site as the "site of shaft: run in grassy crater. Formerly fenced, rails now stacked on ground to southeast" (RPJ, 1993, Mine no.62, Site no.18). See PRN 9635 for further references.

DESCRIPTION

SOURCES

OTHER SOURCES

PRN 95740 **NAME** LLETY-IFAN-HEN;LLETY-EVAN-HEN;LLETYHEN

TYPE Buddle **PERIOD** Post Medieval

NGR SN68468479 **COMMUNITY** Ceulanamaesmawr

CONDITION Not known **STATUS** *None*

recorded **EVIDENCE** Structure

SUMMARY

"Ruinous concrete flooring and a scatter of bridge rails; partial outline of a buddle circle" (RPJ, 1993, Mine no.63, Site no.2), recorded during the 1993 survey of Hen-lletty-Evan-hen mine complex (PRN 9141) See PRN 9141 for further references.

DESCRIPTION

SOURCES

OTHER SOURCES

PRN 95741 **NAME** LLETY-IFAN-HEN;LLETY-EVAN-HEN;LLETTYHEN
TYPE Building **PERIOD** Post Medieval
NGR SN68488477 **COMMUNITY** Ceulanamaesmawr
CONDITION Not known **STATUS** ESA **EVIDENCE** Ruined building

SUMMARY

Foundations of a building recorded at Llechwedd-helyg Mine during a 1993 survey of the site, including "retaining wall at east end standing up to 7' in height" (RPJ, 1993, Mine no.63, Site no. 3). The building is not shown on the 1887 1st edition Ordnance Survey map. See PRN 9141 for further references.

DESCRIPTION

SOURCES

OTHER SOURCES

PRN 95742 **NAME** LLETY-IFAN-HEN;LLETY-EVAN-HEN;LLETTYHEN
TYPE Mine building **PERIOD** Post Medieval
NGR SN68508477 **COMMUNITY** Ceulanamaesmawr
CONDITION Not known **STATUS** ESA **EVIDENCE** Building

SUMMARY

A "tipping station, masonry built; chute in centre" (RPJ, 1993, Mine

no.63, Site no.4) recorded during the 1993 survey of Hen-lletty-Evan-hen mine (PRN 9141). See PRN 9141 for further references.

DESCRIPTION

SOURCES

OTHER SOURCES

PRN 95743 **NAME** LLETY-IFAN-HEN;LLETY-EVAN-HEN;LLETTYHEN
TYPE Adit **PERIOD** Post Medieval
NGR SN68518480 **COMMUNITY** Ceulanamaesmawr
CONDITION Not known **STATUS** ESA **EVIDENCE** Earthwork

SUMMARY

Level recorded within Hen-lletty-Evan-hen mine complex (PRN 9141) on the 1887 1st edition Ordnance Survey map. Identified as a "deep adit level" during the 1993 survey of the site, described as "open, wet, concrete retaining walls at head of clayey gulley; level itself is in soft rock/hard clay at entrance" (RPJ, 1993, Mine no.63, Site no. 6). See PRN 9141 for further references.

DESCRIPTION

SOURCES

OTHER SOURCES

PRN 95744 **NAME** LLETY-IFAN-HEN;LLETY-EVAN-HEN;LLETTYHEN
TYPE Dressing floor **PERIOD** Post Medieval
NGR SN68398481 **COMMUNITY** Ceulanamaesmawr
CONDITION Not known **STATUS** ESA **EVIDENCE** Structure

SUMMARY

Dressing floor at eastern end of extensive development tips recorded at the Hen-lletty-Evan-hen mine complex during a 1993 survey (RPJ, 1993, Mine no.63, Site no.8)

DESCRIPTION

SOURCES

OTHER SOURCES

PRN 95746 **NAME** LLETY-IFAN-HEN;LLETY-EVAN-HEN;LLETTYHEN
TYPE Mine level **PERIOD** Post Medieval
NGR SN69218489 **COMMUNITY** Ceulanamaesmawr
CONDITION Not known **STATUS** ESA **EVIDENCE** Earthwork

SUMMARY

Earthwork recorded on the 1887 1st edition Ordnance Survey map within Lletty-Evan-hen Mine (PRN 9141) and identified as a "run in level" during a 1993 survey of the site (RPJ, 1993, Mine no.63, Site no.3). See PRN 9141 for further references.

DESCRIPTION

SOURCES

OTHER SOURCES

PRN 95747 **NAME** LLETY-IFAN-HEN;LLETY-EVAN-HEN;LLETTYHEN
TYPE Quarry **PERIOD** Post Medieval
NGR SN69238480 **COMMUNITY** Ceulanamaesmawr
CONDITION Not known **STATUS** ESA **EVIDENCE** Earthwork

SUMMARY

Earthwork recorded within Lletty-Evan-hen Mine (PRN 9141) on the 1887 1st edition Ordnance Survey map. Identified as a quarry during the 1993 survey of the site (RPJ, 1993, Mine no.63, Site no.5). See PRN 9141 for further references.

DESCRIPTION

SOURCES
OTHER SOURCES

PRN 95748 **NAME** LLETY-IFAN-HEN;LLETY-EVAN-HEN;LLETTYHEN
TYPE Water channel **PERIOD** Post Medieval
NGR SN69298479 **COMMUNITY** Trefeurig
CONDITION Not known **STATUS** *ESA* **EVIDENCE** Structure

SUMMARY

A "rock cut overflow channel from reservoir (still in water)" (RPJ, 1993, Mine no.63, Site no.7) recorded at Lletty-Evan-hen Mine (PRN 9141). See PRN 9141 for further references

DESCRIPTION

SOURCES
OTHER SOURCES

PRN 95749 **NAME** LLETY-IFAN-HEN;LLETY-EVAN-HEN;LLETTYHEN
TYPE Leat **PERIOD** Post Medieval
NGR SN69568477 **COMMUNITY** Ceulanamaesmawr
CONDITION Not known **STATUS** *ESA* **EVIDENCE** Earthwork

SUMMARY

Leat recorded to southeast of Lletty-Evan-hen lead mine (PRN 9141) on the 1887 1st edition Ordnance Survey map. Found to be "readily traceable" (RPJ, 1993, Mine no.63, Site no.10) during 1993 survey of the site. See PRN 9141 for further references.

DESCRIPTION

SOURCES
OTHER SOURCES

PRN 95750 **NAME** LLETY-IFAN-HEN;LLETY-EVAN-HEN;LLETTYHEN
TYPE Tank **PERIOD** Post Medieval
NGR SN69448482 **COMMUNITY** Ceulanamaesmawr
CONDITION Not known **STATUS** ESA **EVIDENCE** Structure

SUMMARY

Three subrectangular structures recorded on the 1887 1st edition Ordnance Survey map within the Lletty-Evan-hen lead mine complex (PRN 9141). Identified as "just detectable" tanks (RPJ, 1993, Mine no.63, Site no.11) during the 1993 survey of the site. See PRN 9141 for further references.

DESCRIPTION

SOURCES

OTHER SOURCES

PRN 95751 **NAME** LLETY-IFAN-HEN;LLETY-EVAN-HEN;LLETTYHEN
TYPE Buddle **PERIOD** Post Medieval
NGR SN69398487 **COMMUNITY** Ceulanamaesmawr
CONDITION Not known **STATUS** ESA **EVIDENCE** Structure

SUMMARY

Circular feature within Lletty-Evan-hen lead mine complex (PRN 9141) recorded on the 1887 1st edition Ordnance Survey map. Identified during a 1993 survey of the site as a "just visible" buddle circle (RPJ, 1993, Mine no.63, Site no.13). See PRN 9141 for further references.

DESCRIPTION

SOURCES

OTHER SOURCES

PRN 95752 **NAME** LLETY-IFAN-HEN;LLETY-EVAN-HEN;LLETTYHEN
TYPE Dressing floor **PERIOD** Post Medieval
NGR SN69408488 **COMMUNITY** Ceulanamaesmawr
CONDITION Not known **STATUS** *ESA* **EVIDENCE** Documentary evidence

SUMMARY

Series of rectilinear structures and two circular structures recorded on the 1887 1st edition Ordnance Survey map at the centre of the Lletty-Evan-hen lead mine complex (PRN 9141). The 1993 survey of the site found that these "dressing floor features... have been razed" (RPJ, 1993, Mine no.63, Site no.14). See PRN 9141 for further references.

DESCRIPTION

SOURCES

OTHER SOURCES

PRN 95753 **NAME** LLETY-IFAN-HEN;LLETY-EVAN-HEN;LLETTYHEN
TYPE Waterwheel pit **PERIOD** Post Medieval
NGR SN69398489 **COMMUNITY** Ceulanamaesmawr
CONDITION Not known **STATUS** *ESA* **EVIDENCE** Structure

SUMMARY

Segmented linear feature recorded on the 1887 1st edition Ordnance Survey map within Lletty-Evan-hen lead mine complex (PRN 9141), possibly representing a waterwheel. Identified during the 1993 survey of the site as a waterwheel pit "about 4'6" x 20'; moderate condition, full of scrap" (RPJ, 1993, Mine no.63, Site no.15). Winder base PRN 95754 is to the west and crusher house PRN 95755 is to the east. See PRN 9141 for further references.

DESCRIPTION

SOURCES

OTHER SOURCES

PRN 95754 **NAME** LLETY-IFAN-HEN;LLETY-EVAN-HEN;LLETTYHEN
TYPE Winder house **PERIOD** Post Medieval
NGR SN69388489 **COMMUNITY** Ceulanamaesmawr
CONDITION Not known **STATUS** *ESA* **EVIDENCE** Structure

SUMMARY

Rectilinear structure, adjacent to waterwheel base PRN 95753, recorded on the 1887 1st edition Ordnance Survey map within the Lletty-Evan-hen lead mining complex (PRN 9141). Identified during the 1993 survey of the site as a "winder base" (RPJ, 1993, Mine no.63, Site no.15). See PRN 9141 for further references.

DESCRIPTION

SOURCES

OTHER SOURCES

PRN 95755 **NAME** LLETY-IFAN-HEN;LLETY-EVAN-HEN;LLETTYHEN
TYPE Rock crusher house **PERIOD** Post Medieval
NGR SN69398489 **COMMUNITY** Ceulanamaesmawr
CONDITION Not known **STATUS** *ESA* **EVIDENCE** Ruined building

SUMMARY

Rectilinear structure, adjacent to wheelpit PRN 95753, recorded within the Lletty-Evan-hen lead mine complex (PRN 9141) on the 1887 1st edition Ordnance Survey map. Identified as a "ruinous crusher house" (RPJ, 1993, Mine no.63, Site no.15) during a 1993 survey of the site. See PRN 9141 for further references.

DESCRIPTION

SOURCES

OTHER SOURCES

PRN 95756 **NAME** LLETY-IFAN-HEN;LLETY-EVAN-HEN;LLETTYHEN
TYPE Launder **PERIOD** Post Medieval
NGR SN69398489 **COMMUNITY** Ceulanamaesmawr
CONDITION Not known **STATUS** *ESA* **EVIDENCE** Structure

SUMMARY

The remains of the piers for four arches that supported the launder at Lletty-Evan-hen lead mine (PRN 9141) were recorded during a 1993 survey of the site. Located to the north-north-east of waterwheel pit PRN 95753, "three stand 5' high to springing of arches; one only 12" high" (RPJ, 1993, Mine no.63, Site no.15). See PRN 9141 for further references.

DESCRIPTION

SOURCES

OTHER SOURCES

PRN 95757 **NAME** LLETY-IFAN-HEN;LLETY-EVAN-HEN;LLETTYHEN
TYPE Mine building **PERIOD** Post Medieval
NGR SN69378490 **COMMUNITY** Ceulanamaesmawr
CONDITION Not known **STATUS** *ESA* **EVIDENCE** Ruined building

SUMMARY

Two rectilinear structures recorded within the Lletty-Evan-hen lead mine complex (PRN 9141) on the 1887 1st edition Ordnance Survey map. Function unknown. Recorded as "very ruinous buildings" during the 1993 survey of the site (RPJ, 1993, Mine no.63, Site no.16). See PRN 9141 for further references.

DESCRIPTION

SOURCES

OTHER SOURCES

PRN 95758 **NAME** LLETY-IFAN-HEN;LLETY-EVAN-HEN;LLETTYHEN
TYPE Leat **PERIOD** Post Medieval
NGR SN69488488 **COMMUNITY** Ceulanamaesmawr
CONDITION Not known **STATUS** *ESA* **EVIDENCE** Earthwork

SUMMARY

Leat recorded on the 1887 1st edition Ordnance Survey map within Lletty-Evan-hen lead mine complex (PRN 9141), supplying water to waterwheel PRN 95753. Recorded during a 1993 survey of the site as "leat just detectable" (RPJ, 1993, Mine no.63, Site no.17). See PRN 9141 for further references.

DESCRIPTION

SOURCES

OTHER SOURCES

PRN 95759 **NAME** LLETY-IFAN-HEN;LLETY-EVAN-HEN;LLETTYHEN
TYPE Ore bin **PERIOD** Post Medieval
NGR SN69438493 **COMMUNITY** Ceulanamaesmawr
CONDITION Not known **STATUS** *ESA* **EVIDENCE** Structure

SUMMARY

Structure recorded within the Lletty-Evan-hen lead mining complex (PRN 9141) on the 1887 1st edition Ordnance Survey map. Function unknown. Recorded during the 1993 survey of the site as "featureless masonry fragments on site of building: probably site of ore bin" (RPJ, 1993, Mine no.63, Site no.19). See PRN 9141 for further references.

DESCRIPTION

SOURCES

OTHER SOURCES

PRN 95760 **NAME** LLETY-IFAN-HEN;LLETY-EVAN-HEN;LLETTYHEN
TYPE Mine shaft **PERIOD** Post Medieval
NGR SN69468497 **COMMUNITY** Ceulanamaesmawr
CONDITION Not known **STATUS** *ESA* **EVIDENCE** Earthwork

SUMMARY

Shaft recorded on the 1887 1st edition Ordnance Survey map within the Lletty- Evan-hen lead mine complex (PRN 9141). Recorded during the 1993 survey of the site as a "well-preserved oval masonry shaft collar, slightly offset to east, and angle bob pit. Shaft open" (RPJ, 1993, Mine no.63, Site no.22). See PRN 9141 for further references.

DESCRIPTION

SOURCES

OTHER SOURCES

PRN 95761 **NAME** LLETY-IFAN-HEN;LLETY-EVAN-HEN;LLETTYHEN
TYPE Mine building **PERIOD** Post Medieval
NGR SN69468499 **COMMUNITY** Ceulanamaesmawr
CONDITION Not known **STATUS** *ESA* **EVIDENCE** Ruined building

SUMMARY

Small square building recorded on the 1887 1st edition Ordnance Survey map on the north edge of the Lletty-Evan-hen lead mine complex (PRN 9141). Function unknown. Recorded during the 1993 survey of the site as a "very ruinous building" (RPJ, 1993, Mine no.63, Site no.23). See PRN 9141 for further references.

DESCRIPTION

SOURCES

OTHER SOURCES

PRN 95762 **NAME** LLETY-IFAN-HEN;LLETY-EVAN-HEN;LLETTYHEN
TYPE Mine shaft **PERIOD** Post Medieval
NGR SN69418496 **COMMUNITY** Ceulanamaesmawr
CONDITION Not known **STATUS** ESA **EVIDENCE** Earthwork

SUMMARY

Shaft recorded on the 1887 1st edition Ordnance Survey map within the Lletty-Evan-hen lead mine complex (PRN 9141). Recorded during the 1993 survey of the site as a "scrap filled deep crater"(RPJ, 1993, Mine no.63, Site no.24). See PRN 9141 for further references.

DESCRIPTION

SOURCES

OTHER SOURCES

PRN 95763 **NAME** LLETY-IFAN-HEN;LLETY-EVAN-HEN;LLETTYHEN
TYPE Magazine **PERIOD** Post Medieval
NGR SN69318502 **COMMUNITY** Ceulanamaesmawr
CONDITION Not known **STATUS** ESA **EVIDENCE** Ruined building

SUMMARY

Magazine building to the north of the Lletty-Evan-hen lead mining complex (PRN 9141) recorded on the 1887 1st edition Ordnance Survey map. Recorded during the 1993 survey of the site as a "ruinous magazine" (RPJ, 1993, Mine no.63, Site no.26). See PRN 9141 for further references.

DESCRIPTION

SOURCES

OTHER SOURCES

PRN 96190 **NAME** GWAITHYRAFON MINE;CWMCANOL;CWMSYMLOG
WEST;TALIESIN;LLEAST FAWR;WESTERN

UNITED;CWMSYMLOG;CWMDARREN;RIVER MINE

TYPE Level **PERIOD** Post Medieval

NGR SN68668389 **COMMUNITY** Trefeurig

CONDITION Not known **STATUS** *ESA* **EVIDENCE** Earthwork

SUMMARY

Recorded as a level on the Ordnance Survey 1st edition map (1887). Rockcut, open level; wet; vegetated tip to west. Remains of steel tram in entrance cutting (Protheroe-Jones 1993, mine 64, no.2). See PRN 9626 for additional references.

DESCRIPTION

SOURCES

OTHER SOURCES

PRN 96191 **NAME** GWAITHYRAFON MINE;CWMCANOL;CWMSYMLOG WEST;TALIESIN;LLEAST FAWR;WESTERN UNITED;CWMSYMLOG;CWMDARREN;RIVER MINE

TYPE Level **PERIOD** Post Medieval

NGR SN68758391 **COMMUNITY** Trefeurig

CONDITION Not known **STATUS** *ESA* **EVIDENCE** Earthwork

SUMMARY

Rockcut, open level (Protheroe-Jones 1993, mine 64, no.3). Identified on the Ordnance Survey 1st edition map (1887). See PRN 9626 for additional references.

DESCRIPTION

SOURCES

OTHER SOURCES

PRN 96192 **NAME** GWAITHYRAFON MINE;CWMCANOL;CWMSYMLOG WEST;TALIESIN;LLEAST FAWR;WESTERN

UNITED;CWMSYMLOG;CWMDARREN;RIVER MINE

TYPE Level **PERIOD** Post Medieval

NGR SN68758391 **COMMUNITY** Trefeurig

CONDITION Not known **STATUS** *ESA* **EVIDENCE** Earthwork

SUMMARY

Identified as a level on the Ordnance Survey 1st edition map (1887). Run in level (Protheroe-Jones 1993, mine 64, no.4). See PRN 9626 for additional references.

DESCRIPTION

SOURCES

OTHER SOURCES

PRN 96193 **NAME** GWAITHYRAFON MINE;CWMCANOL;CWMSYMLOG WEST;TALIESIN;LLEAST FAWR;WESTERN UNITED;CWMSYMLOG;CWMDARREN;RIVER MINE

TYPE Dressing floor **PERIOD** Post Medieval

NGR SN68978393 **COMMUNITY** Trefeurig

CONDITION Near Destroyed **STATUS** *ESA* **EVIDENCE** Earthwork

SUMMARY

Site of dressing floor: no remains apart from scatter of overgrown coarse rock (Protheroe-Jones 1993, mine 64, no.9). See PRN 9626 for additional references.

DESCRIPTION

SOURCES

OTHER SOURCES

PRN 96194 **NAME** CERRIG YR WYN MINE

TYPE Shaft **PERIOD** Post Medieval

NGR SN68438361 **COMMUNITY** Trefeurig

CONDITION Not known **STATUS** *ESA , CTL* **EVIDENCE** Earthwork

SUMMARY

An "Old Shaft (Lead)" is recorded at this location on the Ordnance Survey 2nd edition map (1905). Rock cut shaft, open, in grassy crater, vegetated tips to west (Protheroe-Jones 1993, mine 65, nos 1,2). See PRN 25525 for additional references.

DESCRIPTION

SOURCES

OTHER SOURCES

PRN 96195 **NAME** CERRIG YR WYN MINE

TYPE Shaft **PERIOD** Post Medieval

NGR SN68418360 **COMMUNITY** Trefeurig

CONDITION Not known **STATUS** *ESA , CTL* **EVIDENCE** Earthwork

SUMMARY

Run in shaft crater (not a level as marked by the OS) (Protheroe-Jones 1993, mine 65, no.3). See PRN 25525 for additional references.

DESCRIPTION

SOURCES

OTHER SOURCES

PRN 96196 **NAME** CERRIG YR WYN MINE

TYPE Horse whim **PERIOD** Post Medieval

NGR SN68408360 **COMMUNITY** Trefeurig

CONDITION Not known **STATUS** *ESA , CTL* **EVIDENCE** Structure

SUMMARY

Well-preserved whim circle with hole in centre at site of bearing stone (Protheroe-Jones 1993, mine 65, no.4). See PRN 25525 for additional

references.

DESCRIPTION

SOURCES

OTHER SOURCES

PRN 96197 **NAME** CERRIG YR WYN MINE

TYPE Spoil tip **PERIOD** Post Medieval

NGR SN68388357 **COMMUNITY** Trefeurig

CONDITION Not known **STATUS** *ESA* , *CTL* **EVIDENCE** Earthwork

SUMMARY

Ridged tip of mainly coarse development rock. Gulley leading to a lower tip of mainly coarse development rock (Protheroe-Jones 1993, mine 65, nos. 5,6). See PRN 25525 for additional references.

DESCRIPTION

SOURCES

OTHER SOURCES

PRN 96198 **NAME** CERRIG YR WYN MINE

TYPE Level **PERIOD** Post Medieval

NGR SN68358354 **COMMUNITY** Trefeurig

CONDITION Not known **STATUS** *ESA* , *CTL* **EVIDENCE** Earthwork

SUMMARY

Rock cut level in gulley; open. Development rock tip to west (Protheroe-Jones 1993, mine 65, nos. 7,9). See PRN 25525 for additional references.

DESCRIPTION

SOURCES

OTHER SOURCES

PRN 96242 **NAME** CWMSYMLOG LEAD MINE;GWAITHDDU; EAST DARREN
TYPE Wheel pit **PERIOD** Post Medieval
NGR SN69398384 **COMMUNITY** Trefeurig
CONDITION Not known **STATUS** *ESA , CTL* **EVIDENCE** Earthwork

SUMMARY

Fairly intact 45' x 5' wheelpit (Protheroe-Jones 1993, mine 66, no.22). See PRN 5425 for additional references.

DESCRIPTION

SOURCES

OTHER SOURCES

PRN 96245 **NAME** CWMSYMLOG LEAD MINE;GWAITHDDU; EAST DARREN
TYPE Level **PERIOD** Post Medieval
NGR SN69388382 **COMMUNITY** Trefeurig
CONDITION Not known **STATUS** *ESA , CTL* **EVIDENCE** Earthwork

SUMMARY

Large eroded gully draining water: site of Bushell's Level (Protheroe-Jones 1993, mine 66, no.23). See PRN 5425 for additional references.

DESCRIPTION

SOURCES

OTHER SOURCES

PRN 96246 **NAME** CWMSYMLOG LEAD MINE;GWAITHDDU; EAST DARREN

TYPE Shaft **PERIOD** Post Medieval

NGR SN69458379 **COMMUNITY** Trefeurig

CONDITION Near Destroyed **STATUS** *ESA* ,

CTL EVIDENCE Earthwork

SUMMARY

Old shafts are recorded at this location on the Ordnance Survey 1st edition map (1887). No trace of two shafts (no.24). No trace of shaft (no.25). Bushell's Shafts (Protheroe-Jones 1993, mine 66, nos.24,25). See PRN 5425 for additional references.

DESCRIPTION

SOURCES

OTHER SOURCES

PRN 9625 **NAME** BANC CLAWDD MELYN

TYPE Leat **PERIOD** Post Medieval

NGR SN69218471 **COMMUNITY** Trefeurig

CONDITION Near Destroyed **STATUS** *None*

recorded **EVIDENCE** Earthwork

SUMMARY

DESCRIPTION

SOURCES Mh Plan 1882 Goderddan Estate Maps Plan of Darren mine showing "leets"

Mm List DAT 1994 Pendam Forest Design Plan DRF for PRN 26588, No.2

Pm Mention Tucker,M 1977 Ceredigion Vol.VIII,No.2,p.218-220

OTHER SOURCES

PRN 9626 **NAME** GWAITHYRAFON MINE;CWMCANOL;CWMSYMLOG WEST;TALIESIN;LLEAST FAWR;WESTERN UNITED;CWMSYMLOG;CWMDARREN;RIVER MINE
TYPE Lead mine **PERIOD** Post Medieval
NGR SN691839 **COMMUNITY** Trefeurig
CONDITION Damaged **STATUS** ESA **EVIDENCE** Earthwork

SUMMARY

Lead ore output-250 tons

DESCRIPTION

SOURCES Mh Plan A survey connecting Cwm Darren,Cerig yr Oen & Gweithyrafon Mines.12fms:1"
Pm Note Bick,DE 197 Old Metal Mines of Mid Wales Vol.3,p.19
Pm Note Burt,R:Waite,P:Burnley,R 1986 Mines of Cardiganshire p.29,83
Pm Desc Text Cer Arch Survey 1988 Archaeology in the Capel Bangor:Trefeurig Area p.92
Pm Mention Clouston,B & partners 1988 Cambrian Mountains Metal Mines Project No.C23
Mm List DAT 1994 Pendam Forest Design Plan DRF for PRN 26588, No.4
Pm Note Foster-Smith,JR 1979 Mines of Cardiganshire p.35
Ph Note Francis,A 1874 History of the Cardiganshire Mines p.40-41
Pm Mention Griffiths,JH 1988 Bro Annwyl y Bryniau-Atgofion am Ystumtuen p.27-40,DRF
Pm Note Hughes,SJS 1988 The Darren Mines British Mining,Vol.40
Mh Plan Humphreys,J 1859 Plan and Section of Cwmdaren Mine 1851-1861.4fms:1"
Pm Note Jones,OT 1922 Lead & Zinc:N.Cardiganshire & W.Montgomeryshire p.148,134
Ph Note Liscombe & Co 1870 Mines of Cardiganshire, Montgomeryshire and Shropshire
Pm Mention Meyrick,SR 1907 History of the County of Cardigan,2nd edition p.102,104,105
Ph Map OS 1891 Cards.Sheet VII.NW 1:10560,1st edition
Mm Record Form Protheroe-Jones,R 1992 Sheet 64 DRF
Ph Note Spargo,T 1870 Mines of Wales p.11
Mm Desc Text Wigfall,S 1994 Pendam Forest Design Plan DRF for PRN 26588

OTHER SOURCES

PRN 9627 **NAME** PEN Y CASTELL;GWAITH YR AFON MINE
TYPE Leat **PERIOD** Post Medieval
NGR SN6885 **COMMUNITY** Trefeurig
CONDITION Not known **STATUS** *None recorded*
EVIDENCE Documentary evidence

SUMMARY

DESCRIPTION

SOURCES Mh Drawing Sketch of watercourses for Llety-Evan-Hen & Cwmsymlog mines
Pm Map Tucker,M 1977 Ceredigion Vol.VIII,No.2,p.218

OTHER SOURCES

PRN 9635 **NAME** LLECHWEDD HELYG MINE;WILLOW BANK
TYPE Lead mine **PERIOD** Post Medieval
NGR SN683848 **COMMUNITY** Trefeurig
CONDITION Near Destroyed **STATUS** *None recorded*
EVIDENCE Earthwork

SUMMARY

Lead ore output-minor

DESCRIPTION

SOURCES Pm Note Burt,R:Waite,P:Burnley,R 1986 Mines of Cardiganshire p.64,89
Pm Desc Text Cer Arch Survey 1988 Archaeology in the Capel Bangor:Trefeurig Area p.81-82
Pm Mention Clouston,B & partners 1988 Cambrian Mountains Metal Mines Project No.C22

Pm Note Foster-Smith, JR 1979 Mines of Cardiganshire p.34
Ph Note Francis, A 1874 History of the Cardiganshire Mines p.24-25
Pm Note Jones, OT 1922 Lead & Zinc: N. Cardiganshire &
W. Montgomeryshire p.144
Ph Map OS 1891 Cards. Sheet VII. NW 1:10560, 1st edition
Mm Record Form Protheroe-Jones, R 1992 Sheet 62 DRF
Pm Mention Tucker, M 1977 Ceredigion Vol. VIII, No. 2, p. 218-22, Plan

OTHER SOURCES

PRN 9720 **NAME** TY'R-BANC

TYPE Standing stone **PERIOD** Bronze Age

NGR SN675857 **COMMUNITY** Trefeurig

CONDITION Not Known **STATUS** *None*

recorded **EVIDENCE** Structure

SUMMARY

Site of Bronze Age standing stone. DAT 1992

DESCRIPTION

SOURCES Pm List Bird, AJ 1972 Ceredigion Vol. VII, No. 1, p. 44, No. 16

Mm Desc Text DAT 1992 Bontgoch Storage Reservoir Scheme - An
Archaeological Assessment SMR Library

Mm List OS 1979 SN68 NE11

OTHER SOURCES

Cook, N 2006 Prehistoric Funerary & Ritual Sites Project Ceredigion
2004-2006

AM - 01.28.14 (12:01) - HTML file produced from DAT HER, DAT file
number 454.

Maps based upon Ordnance Survey material with the permission of
Ordnance Survey on behalf of the Controller of Her Majesty's Stationery
Office Crown copyright. Unauthorised reproduction infringes Crown

copyright and may lead to prosecution or civil proceedings'. Welsh Assembly Government 100017916.
Archaeological data, from the Regional Historic Environment Record, supplied by The Dyfed Archaeological Trust in partnership with Local Authorities, Cadw and the partners of ENDEX DAT, 2011 (and in part Crown, 2011).

Archaeology Wales



Archaeology Wales Limited

Rhos Helyg, Cwm Belan, Llanidloes, Powys SY18 6QF

Tel: +44 (0) 1686 440371

Email: admin@arch-wales.co.uk

Company Directors: Mark Houlston MIFA & Jill Houlston
Company Registered No. 7440770 (England & Wales).
Registered office: Morgan Griffiths LLP, Cross Chambers,
9 High Street, Newtown, Powys, SY16 2NY