

Archaeology Wales

Proposed Eisteddfod Site, Castle Meadows and Llanfoist, Abergavenny

Archaeological Desk Based Assessment



By
Dr Iestyn Jones

Report No. 1216



Archaeology Wales Limited,
Rhos Helyg, Cwm Belan,
Llanidloes, Powys SY18 6QF
Tel: +44 (0) 1686 440371
E-mail: admin@arch-wales.co.uk

Archaeology Wales

Proposed Eisteddfod Site, Castle Meadows and Llanfoist, Abergavenny

Archaeological Desk Based Assessment

Prepared For: Monmouthshire County Council

Edited by: Dr. Amelia Pannett

Signed: 

Position: Project Manager

Date: 02/04/14

Authorised by: Mark Houlston

Signed: 

Position: MD

Date: 3/4/2014

By
Dr Iestyn Jones

Report No. 1216

April 2014



Archaeology Wales Limited,
Rhos Helyg, Cwm Belan,
Llanidloes, Powys SY18 6QF
Tel: +44 (0) 1686 440371
E-mail: admin@arch-wales.co.uk

Contents

Summary	2
1. Introduction	2
2. Site Description	
2.1 Location, Geology and Topography	3
2.2 Historic Background	3
3. Desk-based Assessment Results:	
3.1. HER Result	4
3.2 Map Regression (Site A)	5
3.3 Map Regression (Site B)	7
3.4 Aerial Photographs	8
3.5. Site Visit	8
4. Discussion and Conclusions	9
5. Bibliography	10
Appendix (HER Data)	

List of Illustrations

Fig. 1.	Location map
Fig. 2.	Site plans
Fig. 3.	Map of plotted HER sites
Fig. 4.	Site A 1845 Tithe Map
Fig. 5.	Site A 1881 Map
Fig. 6.	Site A 1920 Map
Fig. 7.	Site A 1973-1986 Map
Fig. 8.	Site B 1844 Tithe Map
Fig. 9.	Site B 1881 Map
Fig. 10.	Site B 1901 Map
Fig. 11.	Site B 1965-1971 Site Map
Fig. 12.	1951 Aerial Photograph
Fig. 13.	1969 Aerial Photograph
Fig. 14.	Site visit images (Site A)
Fig. 15.	Site visit images (Site A)
Fig. 16.	Site Visit images (Site B)
Fig. 17.	Site Visit images (Site B)
Fig. 18.	Site A features
Fig. 19.	Site B features

Copyright Notice: Archaeology Wales Ltd. retain copyright of this report under the Copyright Designs and Patents Act 1988, and have granted a licence to Monmouthshire County Council to use and reproduce the material contained within.

The Ordnance Survey has granted Archaeology Wales Ltd a Copyright Licence (100055111) to reproduce map information; Copyright remains otherwise with the Ordnance Survey

Summary

Following the approval of a specification by the Curatorial Division of the Glamorgan and Gwent Archaeological Trust, in February 2014, Archaeology Wales was commissioned by Monmouthshire County Council to carry out an Archaeological Desk Based Assessment. The aim of this assessment was to examine the archaeological potential of two sites at Abergavenny and Llanfoist, which are being considered as the location for the National Eisteddfod in August 2016.

The proposed main Eisteddfod site is located on the Abergavenny side of the Usk river on the Castle Meadows. The proposed second site (Maes B) is located directly opposite on the Llanfoist bank of the river. The Abergavenny site known as Castle Meadows is floodplain land located close to the medieval castle and Roman fort location. It is also overlooked by two Historic Gardens. Research has shown that the landscape has changed very little since the nineteenth-century.

The only visible features on this site are probably best interpreted as natural riverine landscaping caused by episodic flooding of the Usk. The Llanfoist site comprises riverside grazing land and enclosed fields with a modern fenced sheepfold located in the southern end of a field. A possible hollow way was located on the eastern side of the site.

Crynodeb

Fe gomisiynwyd Archaeology Wales gan Gyngor Sir Mynwy i baratoi asesiad archeolegol ar ddau safle yn y Fenni a Llanfoist. Pwrpas yr asesiad oedd gweld a oedd safleoedd neu nodweddion archeolegol ar faes posib yr Eisteddfod Genedlaethol 2016.

Mae'r brif safle ar Gaeau'r Castell ar ochr ogleddol yr afon Wysg, tra bod safle posib Maes B ar ochr ddeheuol yr afon yn Llanfoist. Gorfifdir naturiol sydd ar y prif safle gydag olion sianelu hynafol a thystiolaeth o lifogydd o'r afon. Nid oes newidiadau mawr wedi bod i'r tirwedd ers y bedwaredd ganrif ar bymtheg. Mae yna gerddi hanesyddol a henebion cofrestredig wrth ymyl y safle ond nid oes nodweddion amlwg i'w gweld ar y safle ei hun. Mae safle Llanfoist yn cynnwys tir gwastraff ar lannau'r afon a chaeau amaethyddol yn agos i waith trin carthffosiaeth. Heblaw am ceufford posib ar ochr ddwyreiniol y safle nid oes nodweddion amlwg i'w gweld.

1. Introduction

In February 2014 Archaeology Wales was commissioned by Monmouthshire County Council to examine the archaeological potential of two potential sites (fig. 2) near Abergavenny that are being considered as the location for the National Eisteddfod, 2016 (AW Project Number: 2203; Planning Authority: Monmouthshire County Council; Planning Reference: Pre Planning). The proposed sites of the Eisteddfod are located on the northern and southern banks of the river Usk at Abergavenny and Llanfoist (NGR: SN 37420 19390; 49m AOD; NGR: SO 29671 13554; 48m AOD; fig. 1).

This assessment included a site visit, an examination of relevant documentary and cartographic sources, aerial photographs and an evaluation of the relevant Historic Environment Record (HER). The work was carried out by Dr Iestyn Jones in March 2014.

2. Site Description

2.1 Location, Topography, Geology

Site A, at Castle Meadows, is an oval shaped area of grassland (48m AOD) measuring approximately 1.2km east to west by 250m north to south, located north of the river Usk and south-west of Abergavenny Castle. The level floodplain is crossed by a number of footpaths and the river Gafenni's confluence with the Usk is towards the narrowing eastern limit of the site. In addition to the Gafenni and the Cibi stream, which joins the Gafenni near its confluence, a number of outfalls and drains cross the site between the southern limit of Abergavenny's buildings and the river Usk.

Site B is located opposite Site A, on the southern bank of the Usk on land formerly associated with Llanfoist Farm. North of the access road to the sewage farm the site comprises two enclosed fields and a third field fringing the meander of the river Usk. The western most field is roughly triangular measuring 221m (north-south) by 150m (east-west). It lies at approximately 50m AOD on its western side, and drops down to 47m AOD on its north-eastern corner. The adjacent field to its east is roughly 'L' shaped and measures approximately 280m (south-east to north-west) by 210m north-east to south-west). It is level and is located at approximately 46mAOD. This field's former south-eastern corner has been developed as part of the sewage farm. The 'U' shaped easterly field is 140m maximum width and surrounds the sewage works on its northern eastern and southern side. It also defines the edge of the meander in the river Usk as its course changes towards the south.

South of the sewage farm access road small fields bordering the A465 consist of a 17m wide triangular shaped field (51m AOD) sloping west to east that is 234m long (east to west). Two narrow fields located to the east of this field are combined to form a 300m long (east to west) and approximately 50m wide (north to south).

All of Site A and the majority of Site B comprises clay, silt, sand and gravel alluvium overlying Maughans Formation interbedded argillaceous rocks and sandstone. These are freely draining floodplain soils. The western most field in Site B comprises glacio-fluvial deposits of Devensian sand and gravel, slightly acidic freely draining loamy deposits overlying identical bedrock.

2.2 Historical Background

Abergavenny's name derives from the Welsh language's description of its location at the confluence of the river Gafenni with the Usk. The river Gafenni's name has been interpreted as meaning either 'river of the blacksmiths' or 'river of the ironworks' (Gobannia) with a possible reference to the iron minerals in the area (Owen and Morgan 2007, 6-7). Neolithic and Bronze Age activity in this immediate area is reflected in a number of artefacts recovered on both sides of the Usk (see HER below). In the first century AD, before AD 60, a Roman fort (*Gobannium*) was built on the flat summit of the bluff above the confluence, and three phases of military occupation have been demonstrated archaeologically (Wiles 2004). The listing of the fort at Abergavenny along with that at Usk (*Burrium*) in

the Antonine Itinerary suggests that it was a significant site (Arnold and Davies 2000, 63).

Near to the site of the Roman fort a Motte and Bailey castle was built by Hamelin de Ballon, in 1087. A Benedictine Priory was also established nearby some time later. In 1175 the castle became the supposed location of William de Braose murder of a Welsh lord, Seisyllt ap Dyfnwal, of Castell Arnallt. The castle was later destroyed by the Welsh lord of Caerleon in 1182 (Whittle 1992, 109). The town was extended to the north and west and walled during the thirteenth-century. The town possessed 230 burgesses between 1256-59, but was sacked in 1404 by Owain Glyndwr (Soulsby 1983, 67).

Following the sixteenth-century Dissolution the Priory Church became the Parish Church of St Mary and the Herbert and Gunter estates profited from the distribution of monastic lands. During the eighteenth-century the quiet town appears to be described as a thermal spa health resort with an established flannel and tanning industry. The nineteenth-century saw the town profiting from its proximity to the canal system to Brecon, tramroads to Hereford and the railway network.

Llanfoist, located on the southern banks of the Usk, is described in the Historic Landscape Characterisation as:

‘A small rural settlement based on a medieval parochial centre: initially characterised by a loose dispersed scatter of farms 'focused' on medieval parish church, which is at present largely dominated by twentieth century housing. A core of nineteenth century terraced cottages and detached villas also survive. The area's historic associations include links to (Industrialist) Crawshay Bailey, who died in 1872 in retirement at Llanfoist House and is commemorated by a memorial in the village’ (GGAT and Cadw 2014).

3. Desk-based Assessment Results

3.1 HER Data (Fig. 3)

A search of the Historic Environment Record (HER) within a 2km radius of the sites was undertaken and the results are appended. Although 275 listed buildings, 6 Scheduled Ancient Monuments (SAMs) and 6 Parks and Gardens are recorded within the 2km search area (see Appendix 1) it is likely that with the short-term, temporary use of Site A and B only a small number have the potential to be impacted.

Three Scheduled Ancient Monument (SAMs) lie adjacent to Site A. Abergavenny Castle, a Grade I listed building (LB 86811) and Scheduled Ancient Monument (SAM: MM056), is located on the northern boundary of Site A. The castle ruins are built on the summit of the eleventh-century Motte and Bailey. The castle forms the focus for a Historic Park and Garden (Gt9). This Grade II listed park contains the Grade 1 listed castle ruins within a setting of a landscaped nineteenth-century walk and gardens.

The site of *Gobannium* Roman Fort lies to the immediate west of the castle park and is a Scheduled Ancient Monument (SAM: MM193). A Roman ditch was discovered

during archaeological excavations in the 1960s in an orchard in Flannel Street (PRN 03776g).

The third SAM is Abergavenny (or Usk) Bridge (SAM: MM010) on the far western edge of Site A. Although the bridge was reputedly first built by Jasper Tudor in the fifteenth-century the extant structure appears to be later, possibly seventeenth century. It has been widened and strengthened since the nineteenth century.

The northwestern side of site A is overlooked by Linda Vista Gardens (PG (Gt) 59 (MON)). This is a small public park which is Grade II listed. This well preserved and richly planted nineteenth and twentieth century public park originated as a private garden.

Bailey Park Registered Historic Park and Garden (PGW (Gt) 60 (MON)) is located 530m north-northwest of Site A in the Pen-y-Pound area of Abergavenny. This is a surviving Grade II listed late Victorian public park laid out by the Iron master Crawshay Bailey c. 1884.

On the southern banks of the Usk, Abergavenny New Cemetery Historic Park and Garden (Gt37) is located 530m northwest of the western boundary of Site B. This is a Grade II listed late nineteenth-century landscaped cemetery.

A medieval Fulling Mill is recorded within the HER (PRN 03792g) at NGR SO300138. This is within the Site A boundary and south of Mill Street Industrial Estate. No further details are recorded (see Site Visit below).

Recorded artefacts found within the boundary of Site A include a possible Roman or Medieval ceramic sherd recovered during the 1980s (PRN 03779g) at NGR SO298139. The proximity of this find spot to the Roman fort and medieval castle may explain this. Within the boundary of Site B near the sewage works entrance Bronze Age flint arrowheads (PRN 03974g) were discovered at NGR SO 29801330. The material is of similar date to that recovered at Flannel Street, to the north of Site A, in a 1960s excavation.

3.2 Map Regression: SITE A (Figs. 4-11)

1845 Abergavenny Tithe Map (Fig.4)

The major difference between the current landscape and the one indicated on the 1845 tithe map is that of a channel or sub-channel that bows north from the Usk approximately 100m east of the bridge from Llanfoist before rejoining the main river 300m further east. This cuts through grassland named The Castle Meadows (475) which was owned by the Earl of Abergavenny but leased by Blaenavon Iron Co. The field to east of Castle Meadows is labelled Willows and Rough Pasture (487) which was also leased by Blaenavon Iron Co. A faint footpath or track is shown running between the town and Llanfoist Bridge north of the channel.

The nameless sub-rectangular grass field near the town (possibly 476) appears to have been owned by Ferdinand William Hanbury although the numbering on the map is faded in this area. Enclosure 485 is named Castle Parade Slope with the

Castle located to the north of this field. The eastern-most field appears to be numbered 643 and was a nameless area of grassland. Fields 482 and 486, if the faded map numbers were correctly deciphered, were untraceable on the apportionment. The Usk river formation east of the Gafenni confluence appears to have been different to today with a gravel bank located within the river channel near the bend.

1881 OS Map 1:2,500 (Fig. 5)

The 1881 map indicates that the channel on the western side of Castle Meadows had partially silted up since the tithe map was surveyed, forming ox-bow pools and a single confluence near a gravel beach. The field labeled 476 on the previous tithe map is shown as being defined on its western, northern and southern edge by two drains one of which issues from the area near Byfield Lane and the other from the centre of the meadow. These two channels eventually become one that runs into the Usk near the Gafenni confluence. Fields to the south of Tudor Street are shown planted with trees with some terraced housing and gardens at their northern end. Linda Vista garden is clearly labeled, as is the Castle. The curvilinear site of the former Town Wall is marked curving northwest to southeast from the High Street cutting across Castle Street and running towards the Castle remains. A corn Mill is shown to the south-east of the Castle and a Tannery is located east of this. A footbridge is shown across the Gafenni river whilst another footbridge appears to span a channel from the Usk within the south-eastern field. A Corn Mill is shown adjacent to the Gafenni river northern footbridge. A footpath is shown running along the Usk and east towards the Gafenni River as well west from Byfield Lane towards Llanfoist Bridge.

1920 Map 1:2,500 (Fig. 6)

Many of the trees marked on the southern edge of the town on the 1881 map have been cleared by 1920 and there appear to be developments south of the site of the town wall within an area called Castle Ward. The ox-bow pools within Castle Meadows are no longer shown, although a “Def” legend with a dotted line shows that an undefined channel of some description existed along its former course. The drains described in the previous map are unchanged as are the footpaths. With reference to the 1901 map (see Site B below) it is curious that a Urinal is located near the bank of the Usk near the junction of two footpaths west of the Gafenni confluence.

1973-1986 Epoch map 1:2,500 (Fig. 7)

The undefined stream channel within the western Castle Meadows continues along the same course although it seems to emerge near a spring at its northern end. A wider linear footpath, which is raised in some parts, runs across this channel from northeast to south west, south of Linda Vista garden. Three car parks have been constructed to the south of Tudor Street and entered from Byfield Lane, and a Nursery is located to the east of these. The northern branch of the drain seen in the former map forms a pond near one of the car parks. Several stands of trees are now shown within the Castle Meadows.

3.3 Map Regression : Site B

1844 Llanfoist Tithe Map (Fig. 8)

Site B lies on the southern banks of the Usk within Llanfoist parish. The tithe map of 1844 shows land that was leased from the Earl of Abergavenny and farmed by Llanfoist Farm. The fields are located between the farm buildings and the bend in the river. The complete fields within Site B boundary include Part of Park Vach (106: little park), Ynis Vawr (108: Large Island), A Gil Ynis (109: Corner Island, The Lained (107 and 107a: Narrow strips of grazing, from Welsh Llain). Parts of field to the south include Worlod Canol (110: Middle Meadow), Fourteen Acres (111), Wern (114: swamp) and Cae Pwll Back (116: Little or rear pool field). The use of the word Ynys or Island to describe some fields presumably indicates that they were flooded from time to time. Although the shape of the Usk's banks do not differ dramatically from the present day there is some evidence to suggest that the western end of 107 has been eroded since 1844.

A small east to west track or roadway leads from Llanfoist farm towards Park Vach (sic) field (106).

1881 OS Map 1:2,500 (Fig.9)

The 1881 map appears to show a landscape that remains little changed since 1844, although the detail in the north-western corner show that some erosion of the Usk bank has occurred. The only boundary shift appears to be in the north-eastern area defining field 107a on the tithe map. By 1881 this field encompassed the entire south-eastern bank of the Usk within Site B.

1901 OS Map 1:2,500 (Fig. 10)

The 1901 shows that between 1888 and 1901 Abergavenny Corporation constructed Sewage Filter Beds and tanks in a field 760m south-east of Llanfoist Farm. A footbridge spans the Usk on the far eastern side of Site B and a path leads from the bridge crossing point towards the Filter Beds and tanks. The fields otherwise appear unchanged from 1888.

1965-1971 OS Map 1:2,500 (Fig. 11)

Minor changes can be observed from the 1901 map, including the splitting of a single western field into two and the building of a sheepfold at the end of the small lane to the east of Llanfoist Farm. An area of marshy ground is also seen in the centre of a field to the east of the original Llanfoist Farm.

A number of major changes have, however, taken place in the surrounding fields during the mid-twentieth century. Llanfoist Farm has been moved 480m south-east and its former location has been replaced by a large Engineering Works. This development can be demonstrated post-1920 (see fig. above) although the farm buildings can be seen in the original location alongside a large building in the 1951 aerial photograph (see fig. AP1). The HER indicates that the Engineering Works were built in 1943 for the production of Aviation Radiators during WWII (Coflein 2014). To the east of Site B a Sewage Works has been built within the southern section of the former Llanfoist fields and an Aqueduct is located along the footbridge seen in 1901. This Sewage Farm is not seen on the 1964 map and it is likely therefore that it was a new development in late 1964/1965. The current

Sewage Works appear to have been further developed and enlarged since the original 1960s development. The A465 (Heads of the Valleys Rd) bisects the fields south of the new Sewage Farm. This road does not appear on the 1938-1953 map and therefore appears to have been built originally between 1953 and 1964.

3.4. Aerial Photographs (Figs. 12-13)

1951 (Fig. 12)

The 1951 aerial photograph shows Llanfoist Farm in its original location. It does however show a large factory type construction to its north-west. This is presumably the Lang Pen Company's Engineering Works for the construction of WWII radiators. This photograph also shows the Sewage Filter Beds that predate the later Sewage Works. The crop patterns appear to show a possible field boundary on the north-eastern side of Site B (south of the Usk) that is not reflected on the post tithe maps.

1969: (Fig. 13)

This photograph shows the relocated Llanfoist Farm and the considerably expanded Engineering Works built over the original farm location. The Sewage Works are clearly shown, as is a new road bridge and the east to west aligned A465 south of the Engineering Works.

3.5 Site Visit (Figs. 14-19)

A site visit was conducted in dry and bright conditions on 13th March and 1st of April, 2014.

Site A (figs 14-15 and 18): This area is the proposed main Eisteddfod site. The general area is relatively level or gently undulating flood plain comprising grasses with ponds, drains and scattered 'wet carr' woodland. A number of earthworks in some areas can probably be explained as episodic flooding of the Usk over a period of several hundred years.

The field to the east of the Gafenni and Usk confluence appeared to have a number of curvilinear hollows. These may be silted palaeo-channels around a bowl that fills with water during particularly wet periods. West of the pond a semi-circular ditch or channel encloses an area near the Gafenni footbridge. These earthworks are probably best interpreted as riverine features. West of the footbridge across the Gafenni a number of curvilinear earthworks between the Cibi River and the Gafenni may also be the result of silting and flooding episodes along this floodplain but it is possible that these could be manmade. The footpath alongside the water drain appears to cut across these hollow like features. West of the drain an approximately 120m long and 20m wide linear hollow may represent further flooding and silt deposition on this floodplain that is no more than 40m from the Usk riverbank. The field between the drain and Mill Street Industrial Estate has rows of young planted saplings that appear to be planted across some possible northeast to southwest aligned relict ridge and furrow. A medieval Fulling Mill is recorded within the HER at this point although, with the exception of the nearby earthworks mentioned above, no evidence of this could be seen on the ground.

The central Castle Meadows has several water filled depressions with reed growth and what appears to be Willow, Birch and Alder trees. The level grassland to the west of Castle Meadows and marked Marsh on contemporary maps is currently flooded in its central area. The site boundary in front of Linda Vista Gardens is defined by Metal Estate Fencing topped with barbed wire. An earthwork adjacent to Linda Vista Gardens and running south-west towards the Usk is possibly the remains of the channel indicated on the 1888 map. To the northwest of this feature a dump of modern building debris is located south of modern housing partly enclosed by wooden paneled fencing (fig.?). The northern end of the Usk Bridge on the far western boundary of Site A has a number of stone built culverts built under a brick archway. No other features of archaeological interest were observed.

Site B (figs 16-17 and 19): It is proposed that this site is used as a camping site for Eisteddfod visitors. This site was difficult to access due to a single lane providing heavy goods vehicular access to the sewage farm. No obvious public footpaths could be located. The western field has a fenced sheep pen located adjacent to the locked gate from the access road (fig.) The rise in the centre and western side of the field masked views of the lower northern side adjacent to the Usk. The second field on its eastern side was a wide level open area of grassland surrounded by mature hedgerows. The sewage works on its eastern edge is enclosed by mesh stockade fencing and masked by tree growth and hedgerows. The small fields alongside the A465 and south of the sewage farm access road were level fields and were flanked on their southern side by a water-filled ditch. These fields appeared to have covered inspection holes but access could not be gained to ascertain their function.

The curving narrow field behind the sewage farm had one potential archaeological feature approximately 170m north of the pipe and footbridge across the Usk. A 15m wide possible hollow-way was observed running north-west between the Usk river bank and the northern field boundary. This is broadly the location of the former field boundary on the tithe map and crop change on the 1969 aerial photograph. It is possible that the tithe field boundary and differential crop usage may reflect this hollow way that possibly led to an old crossing point of the Usk or river access for some other reason.

4. Discussion and Conclusions

This assessment was prepared in advance of an application for the two sites to provide the temporary location of the National Eisteddfod in August 2016.

Site A is on natural floodplain and contains evidence for palaeo-river channels and other possible evidence of historic flooding and gravel deposition events. Some earthworks noted to the south of Mill Street Industrial Estate may be manmade but could also be riverine features. The site is adjacent to three Scheduled Ancient Monuments but outside the scheduled boundaries and therefore there will be no physical impact on these monuments. Although there will be visual impact to the setting of Usk Bridge and Abergavenny Castle this will be limited to the preparation time, festival period of one week and the deconstruction period following the festival. A similar conclusion can be drawn for the two adjacent Historic Parks and Gardens. It is the opinion of this report that any ground disturbance activities near

Usk Bridge and Linda Vista Park, which share borders with Site A, should be avoided.

The Llanfoist site (B) can be described as mainly riverbank grazing and enclosed fields bordering the sewage works and A465. Some field names reflect possible old flooding episodes with the name 'Ynys' (Island) replacing 'field'. A possible hollow way was observed on the Usk bank on the eastern side of the site. This may be associated with a removed field boundary or possibly reflect the former boundary following an old track to and from the Usk. No tithe field name evidence could be discovered to confirm this interpretation. Although access was limited during the site visit there is no cartographic or historical evidence to suggest the presence of any significant archaeological features that would be impacted by its temporary use during the Eisteddfod.

To conclude, with the exception of a possible hollow way on the eastern side of Site B, there appear to be no clear or significant archaeological features on the sites examined in this assessment.

5. Bibliography

The following sources were consulted during the preparation of this assessment:

BGS Geology Viewer

<http://www.bgs.ac.uk/discoveringGeology/geologyOfBritain/viewer.html> (accessed 17/02/14)

Coflein 2014. Cooper's Works, Llanfoist, Abergavenny.

http://map.coflein.gov.uk/index.php?action=do_details&cache_name=ZXh0ZW50dHlwZSxCT1hfbWlueCwzMjkwNzhfbWlueSwyMTM1ODIibWF4eSwyMTM3ODFfbWF4eCwzMjk0Njdfc2VhcmNodHlwZSxhZHZhbmNIZF9vcmlE=&numlink=91761#tabs-4 (accessed 25/03/14)

Davies, J.L. and Arnold, C.J. 2000. *Roman and Early Medieval Wales*. Sutton: Stroud

GGAT & Cadw, 2014. Llanfoist (HLCA 015) – Online Historic Landscape Characterisation (Blaenavon)

http://www.ggat.org.uk/cadw/historic_landscape/blaenavon/english/Blaenavon_015.htm (accessed 23/03/14)

Owen, H.W. and Morgan R. 2007. *Dictionary of the Place-Names of Wales*. Gomer: Llandysul

Soilscapes viewer: <http://www.landis.org.uk/soilscapes2/> (accessed 17/03/14)

Soulsby, I. 1983. *The Towns of Medieval Wales*. Phillimore: Chichester

Whittle, E. 1992. *A Guide to Ancient and Historic Wales: Glamorgan and Gwent*. London: HMSO

Wiles, J. 2004. Abergavenny Roman Settlement, 'Gobannium', Coflein Mapping (online resource, RCAHMW)
http://map.coflein.gov.uk/index.php?action=do_details&cache_name=cG5tcnNuYW11LEdvYmFubml1bV9zZWZyY2h0eXBILGFkdmFuY2VkX29yYQ==&numlink=306295#tabs-4 (accessed 20/03/14)

Aerial Photographs

1951: 58//676: 12NMay51: F20 1666S Wales. Black and White
1969: ZE158, 29June 1969. Black and White

Cartographic Sources

1845 Abergavenny Tithe Map
1844 Llanfoist Tithe Map
1881 Monmouthshire OS Map 1:2,500
1901 Monmouthshire OS Map 1:2,500
1920 Monmouthshire Map 1:2,500
1965-1971 Monmouthshire OS Map 1:2,500
1973-1986 Monmouthshire Epoch map 1:2,500

HER Data provided by GGAT (appended)

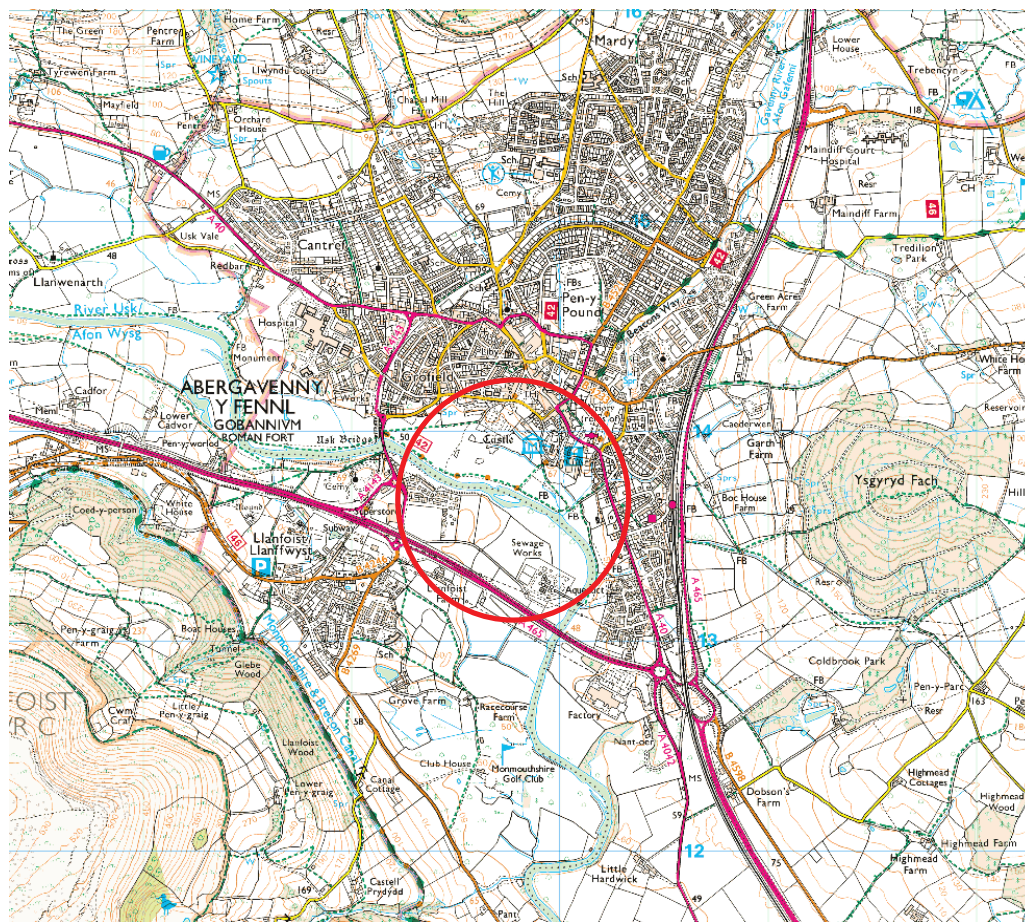
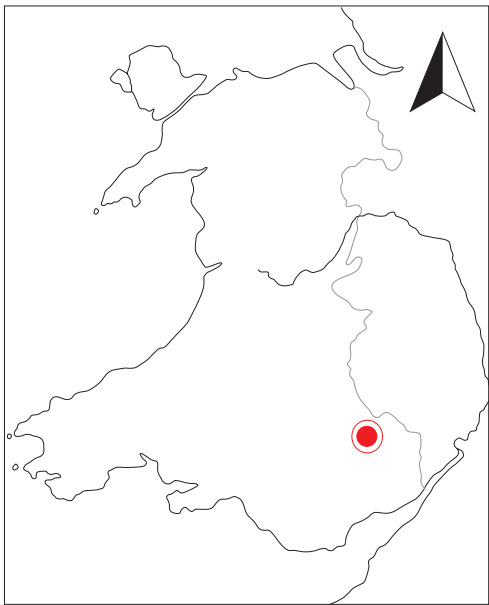


Fig. 1
Location of
sites

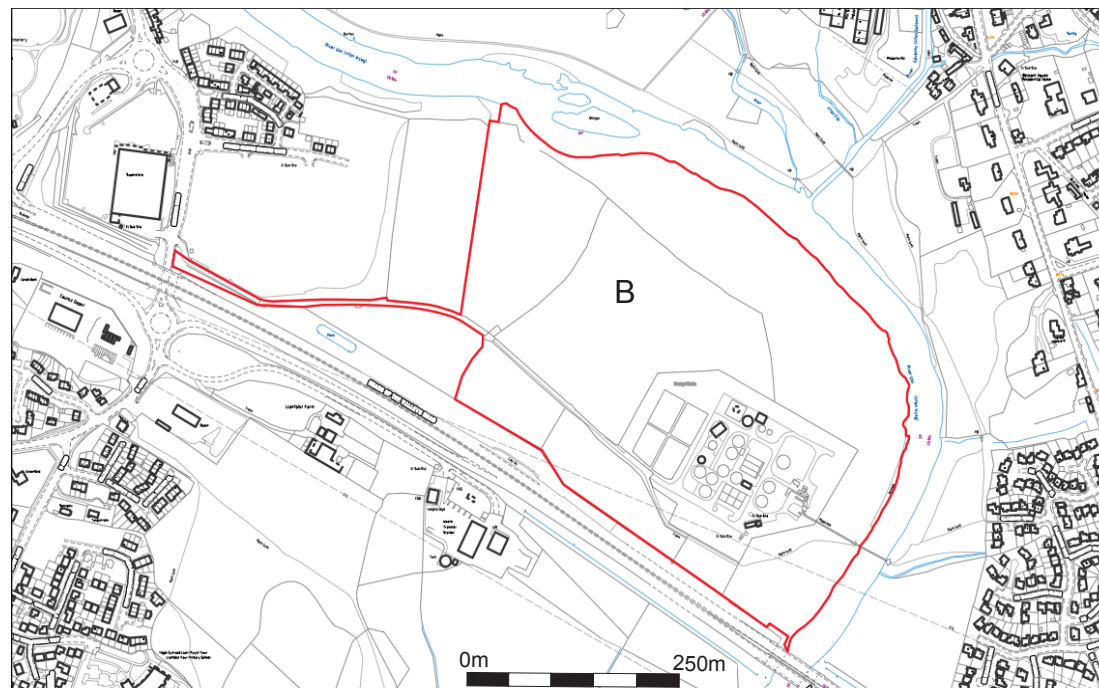
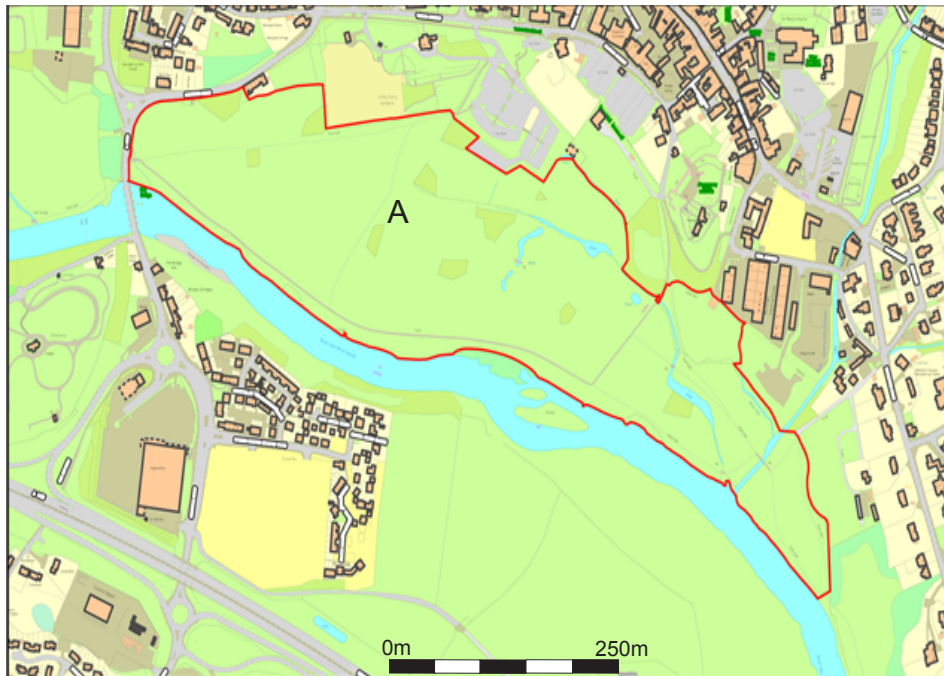
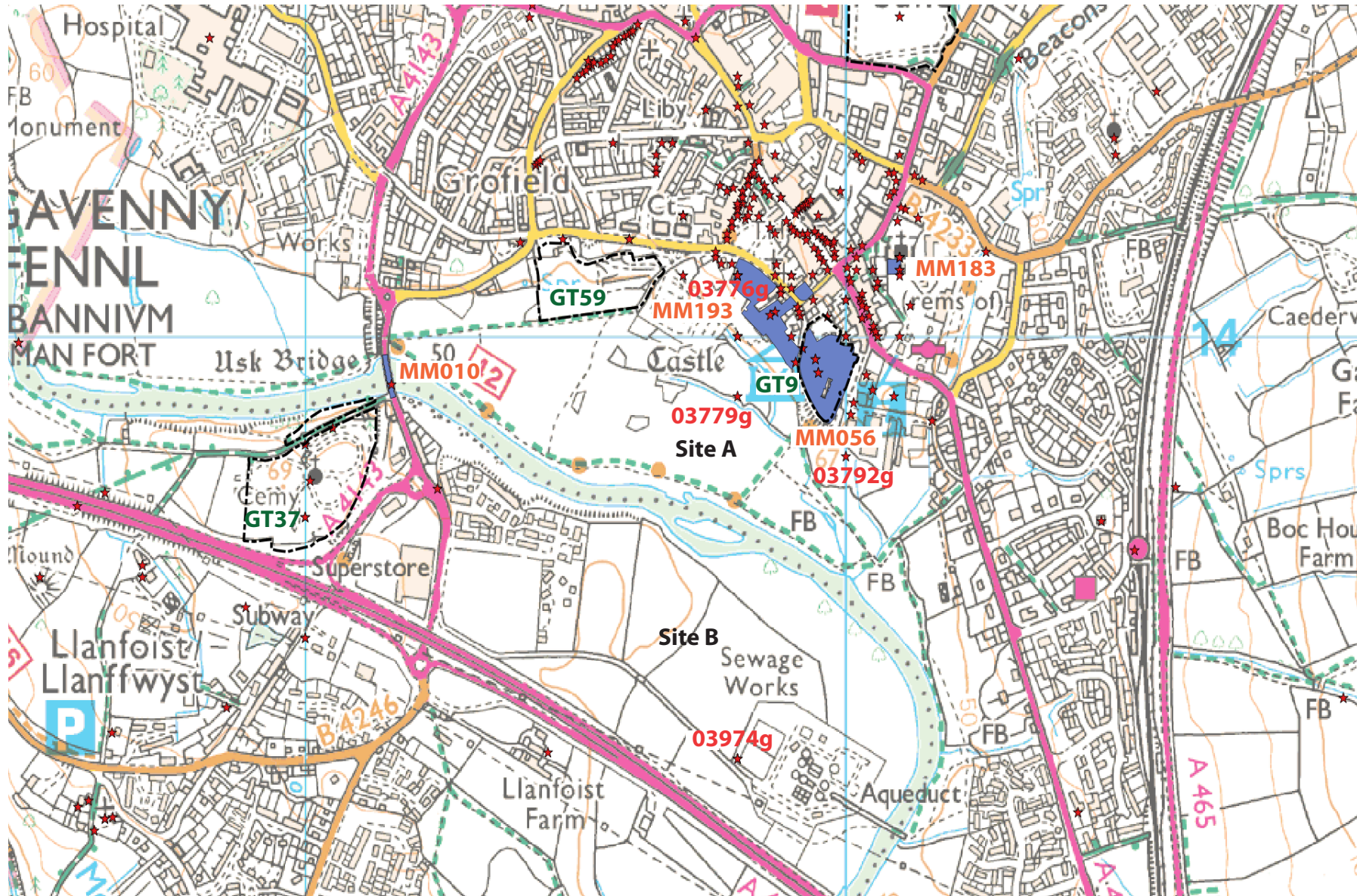


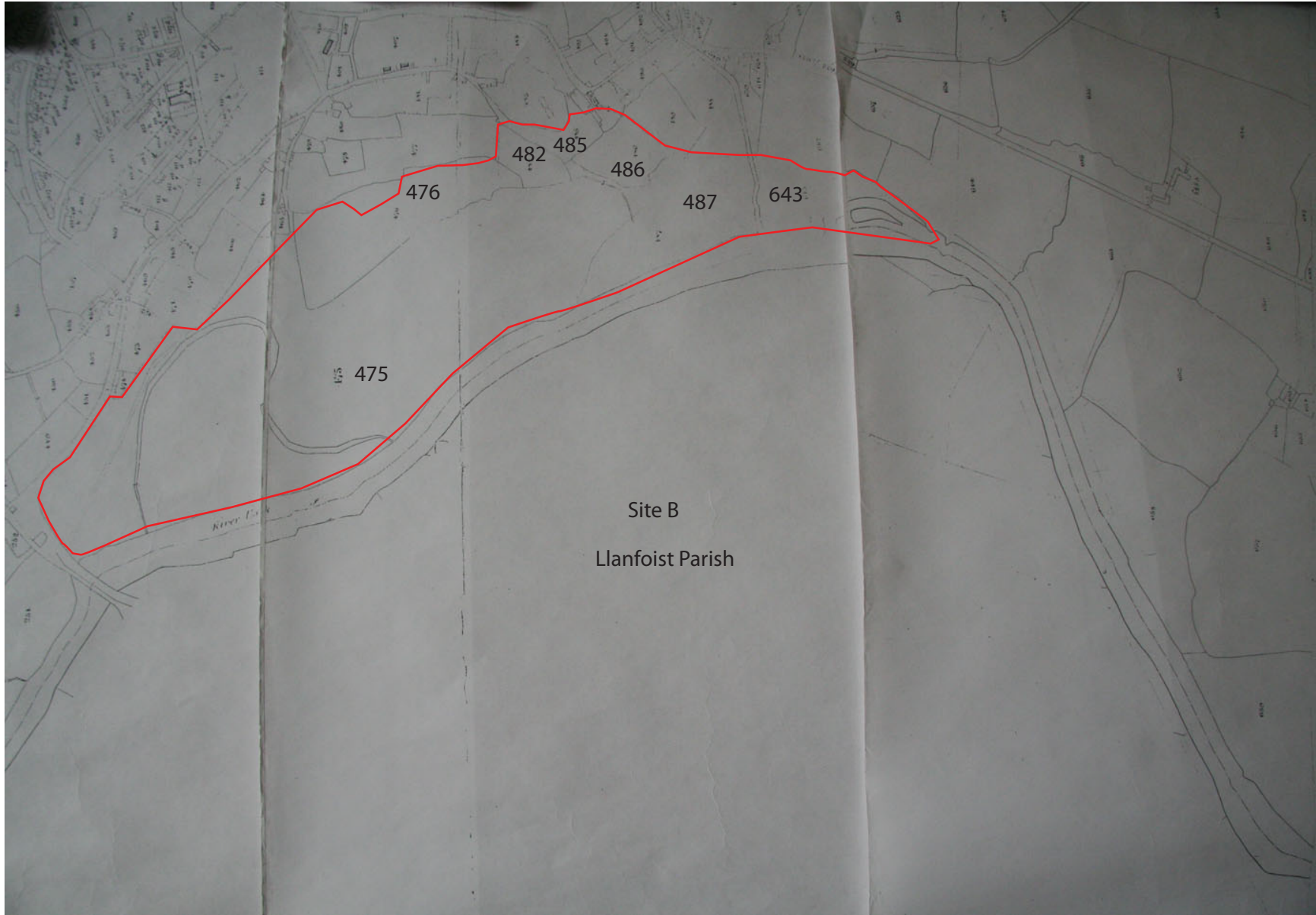
Fig. 2
The
proposed
site areas



- MM183** Scheduled Ancient Monument
- 03779g** HER site (PRN) referred to in text
- GT37** Historic Park and Garden boundary
- ★ HER site including Listed Buildings

Fig. 3

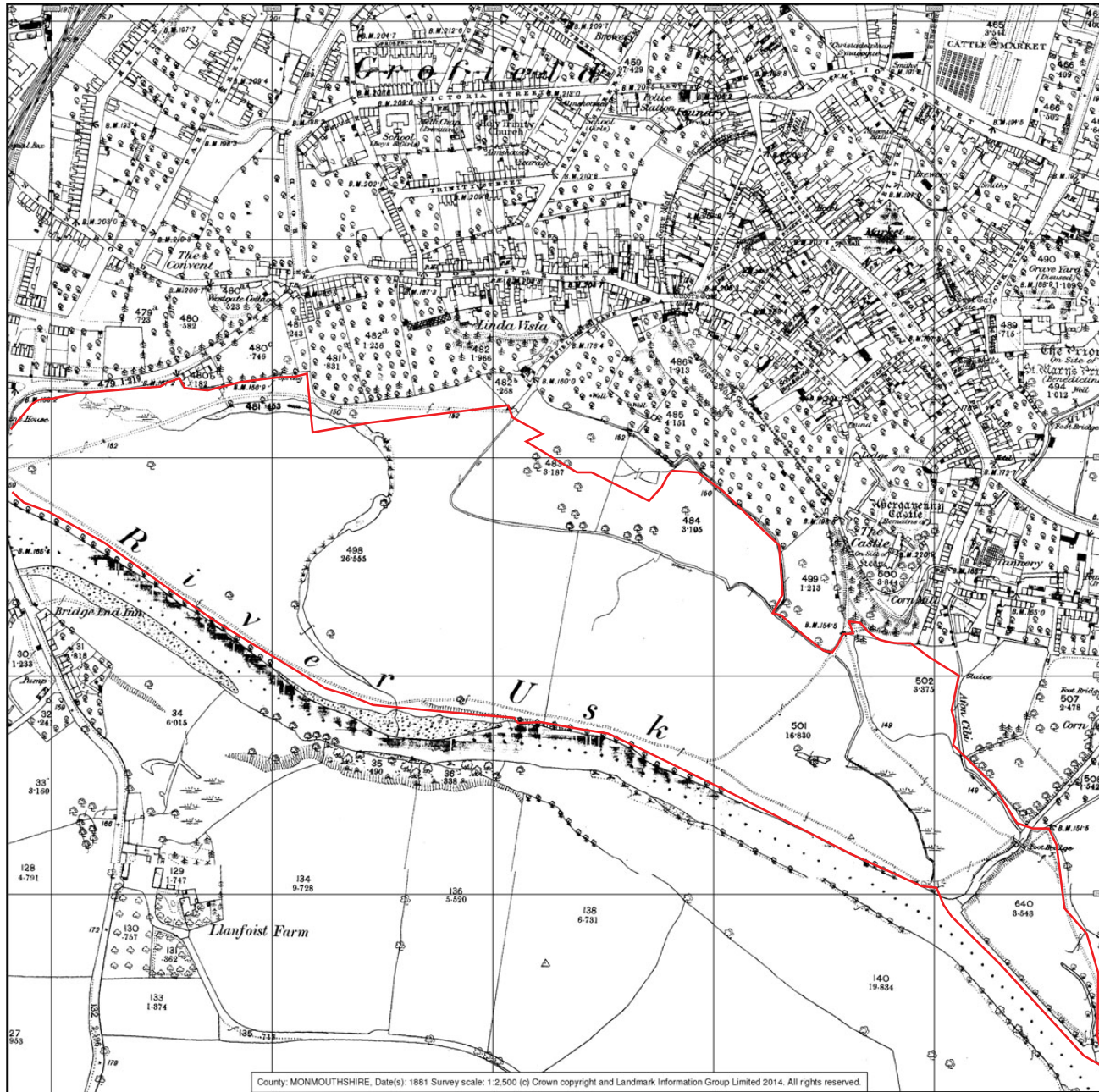
Map of plotted HER data



476: Fields Numbers

Fig. 4

1845 Abergavenny
Tithe map showing
Site A



County: MONMOUTHSHIRE, Date(s): 1881 Survey scale: 1:2,500 (c) Crown copyright and Landmark Information Group Limited 2014. All rights reserved.



Fig. 5

1881 map showing Site A (1:2,500)

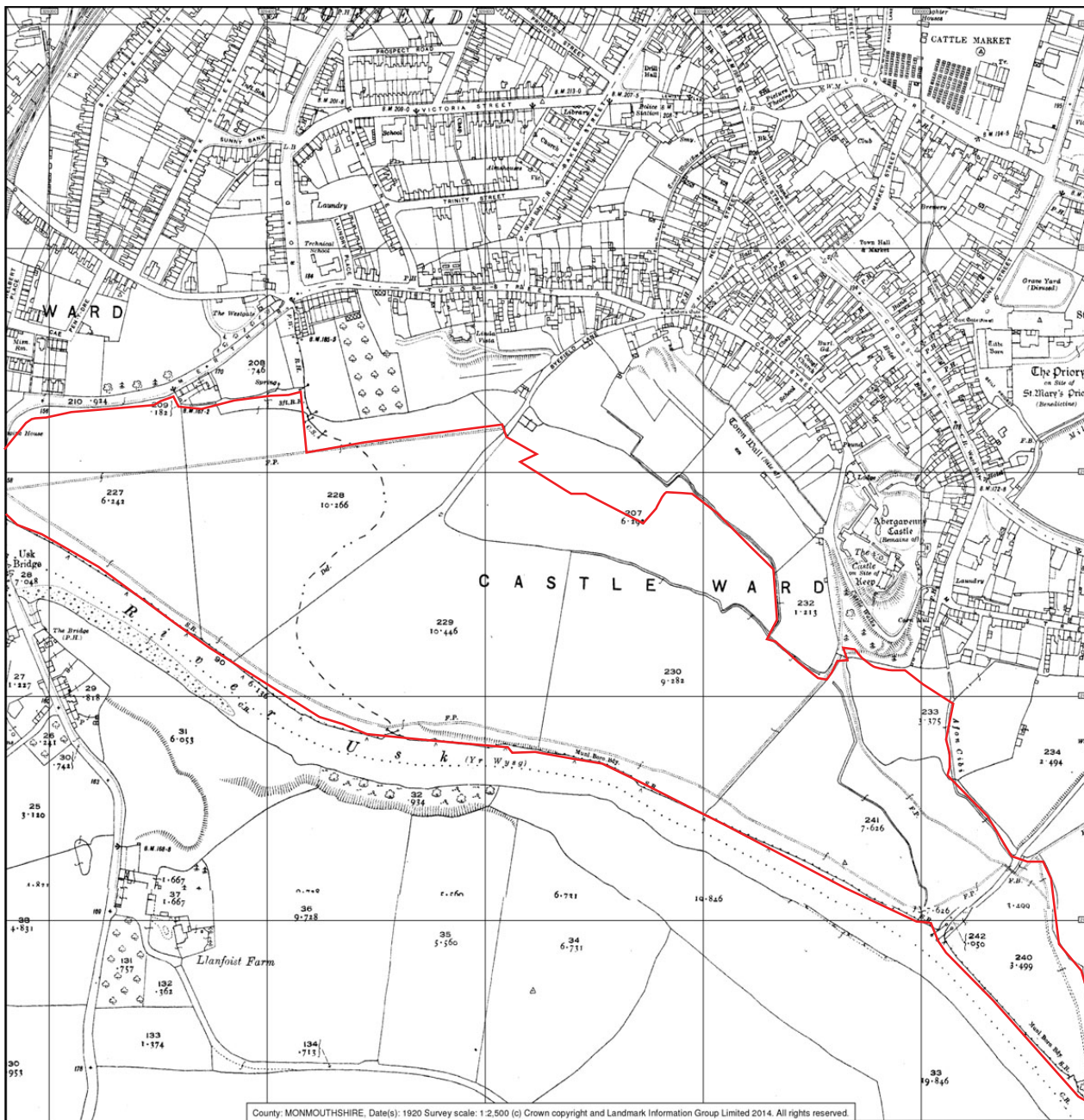
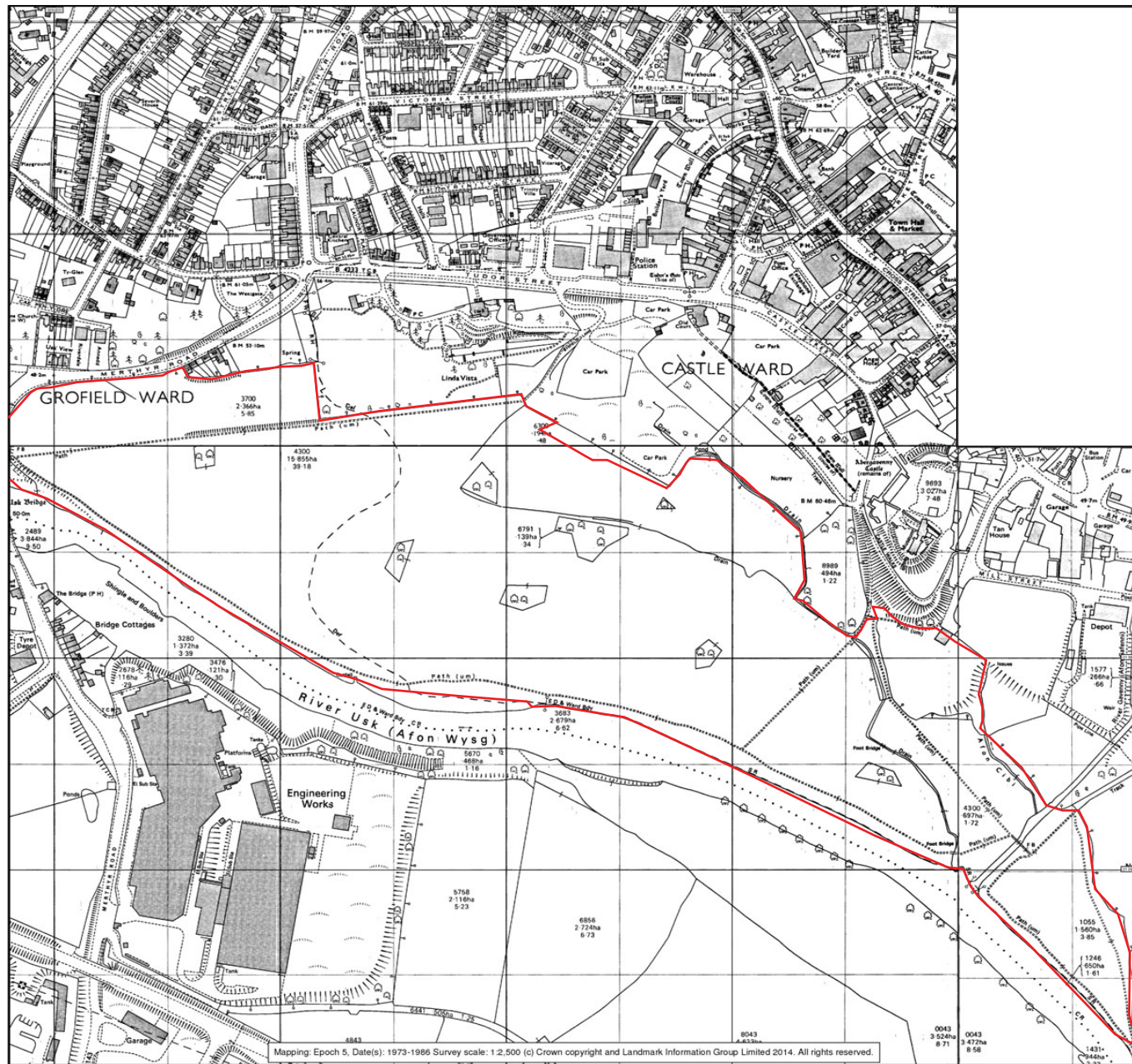


Fig.6

1920 map showing Site A (1:2,500)



Mapping: Epoch 5, Date(s): 1973-1986 Survey scale: 1:2,500 (c) Crown copyright and Landmark Information Group Limited 2014. All rights reserved.



Fig. 7

1973-1986 map of Site A (1:2,500)



Fig. 8

Site B outlined in red on the Llanfoist tithe map (1844)

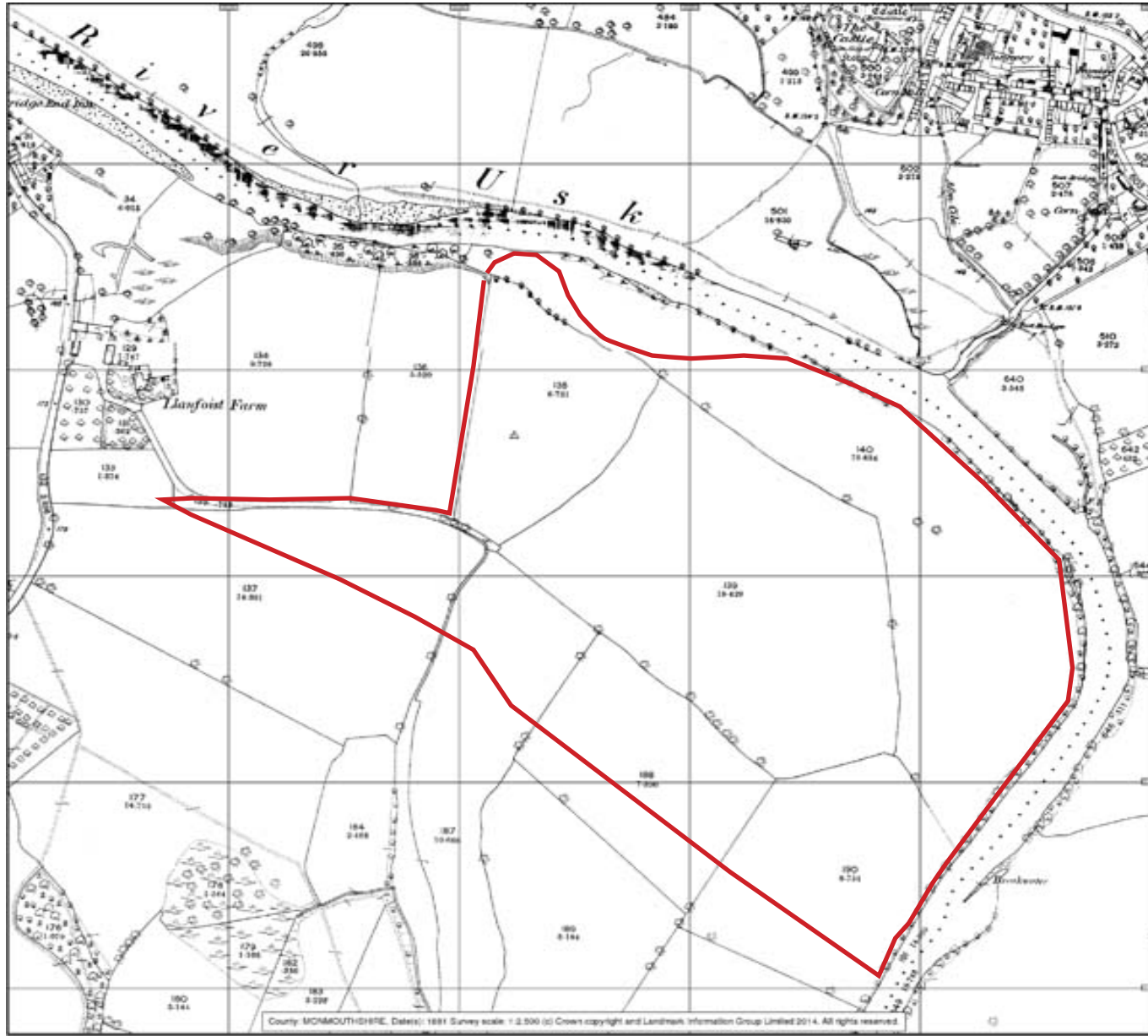


Fig. 9

1881 OS map of Site B at Llanfoist (1:2,500)

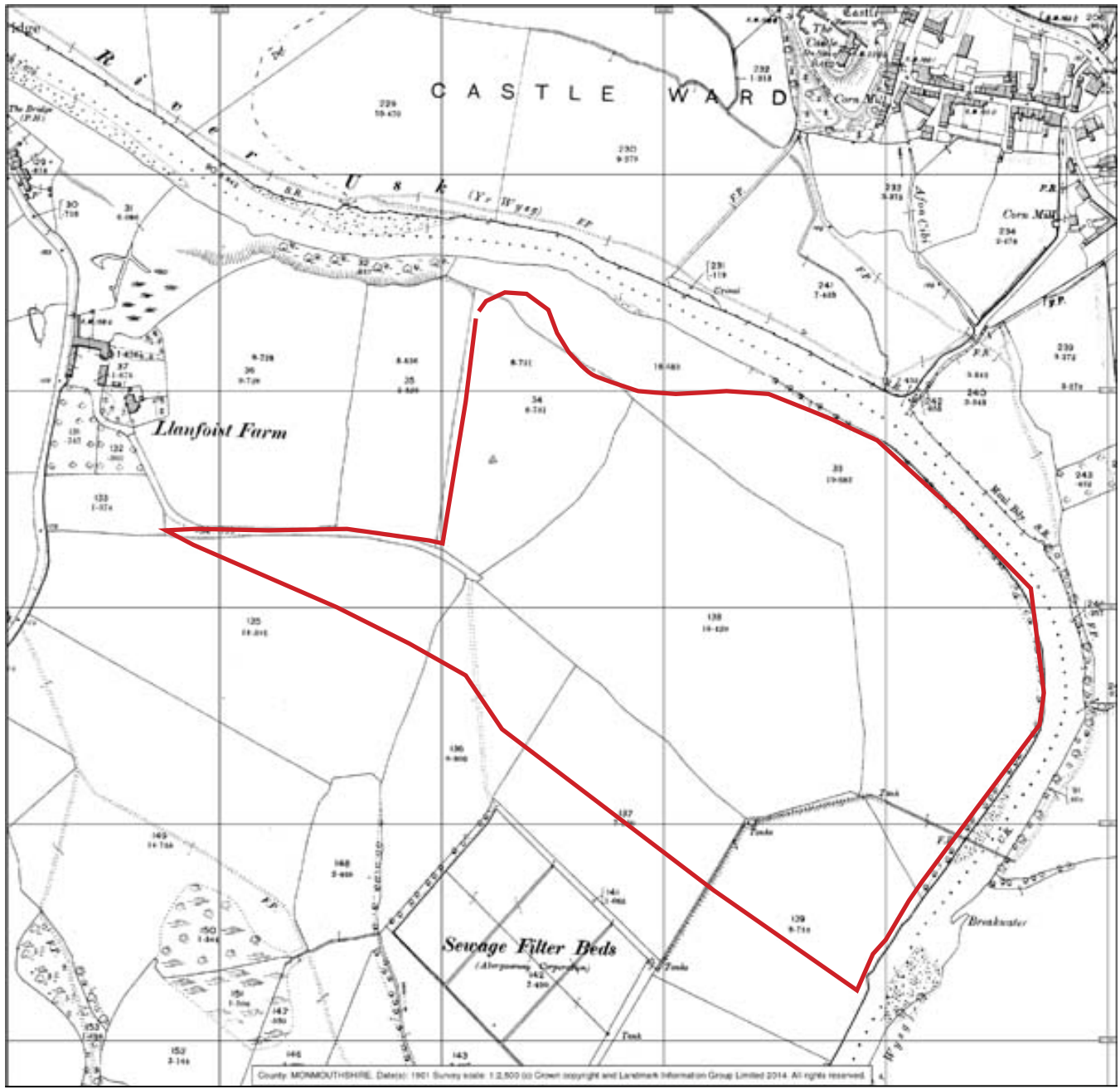
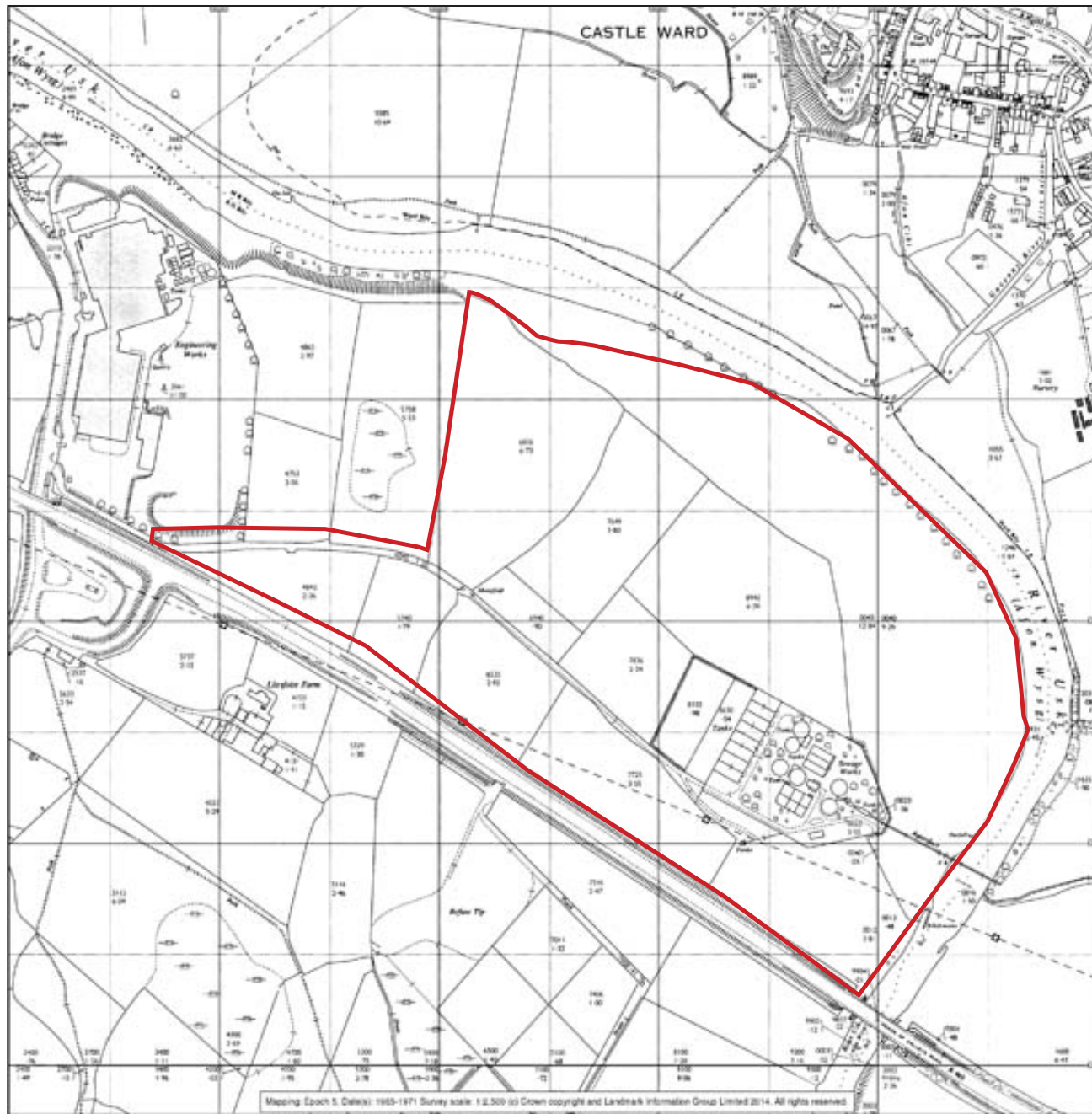


Fig.10

1901 map showing Site B, Llanfoist (1:2,500)



Mapping Epoch 5. Date(s): 1965-1971 Survey scale: 1:2,500 (c) Crown copyright and Landmark Information Group Limited 2014. All rights reserved.

0 500m

Fig. 11

1965-1971 Map
Of Site B, Llanfoist
(1:2,500)



Fig. 12

1951 Aerial
Photograph
showing site



Fig. 13

Aerial Photograph
June 1969



Site A: View from centre towards the east



Site A: View from centre towards the south



Site A: View from centre towards the west



Site A: View from centre towards the north

Fig.14

Site Visit: Site A



15a. Earthworks (possible riverine) west of the Gafenni-Usk confluence (looking west)



15b. Pond with earthworks in background in south-east corner field (looking west)



15c. Marshy area in the centre of Site A (looking north-east)



15d. Building waste dump near houses in north-west (looking north)

Fig. 15

Site Visit Images
Site A



16a. Sheep-pen in south-eastern corner of western field and adjacent to sewage works road (looking north)



16b. Field to the west of sewage works (looking north-east)



16c. View of long field between sewage works access road and A465 (looking east)



16d. View of south-western triangular field next to the A465 and adjacent to 16c (looking east)

Fig. 16

Site Visit Images
Site B



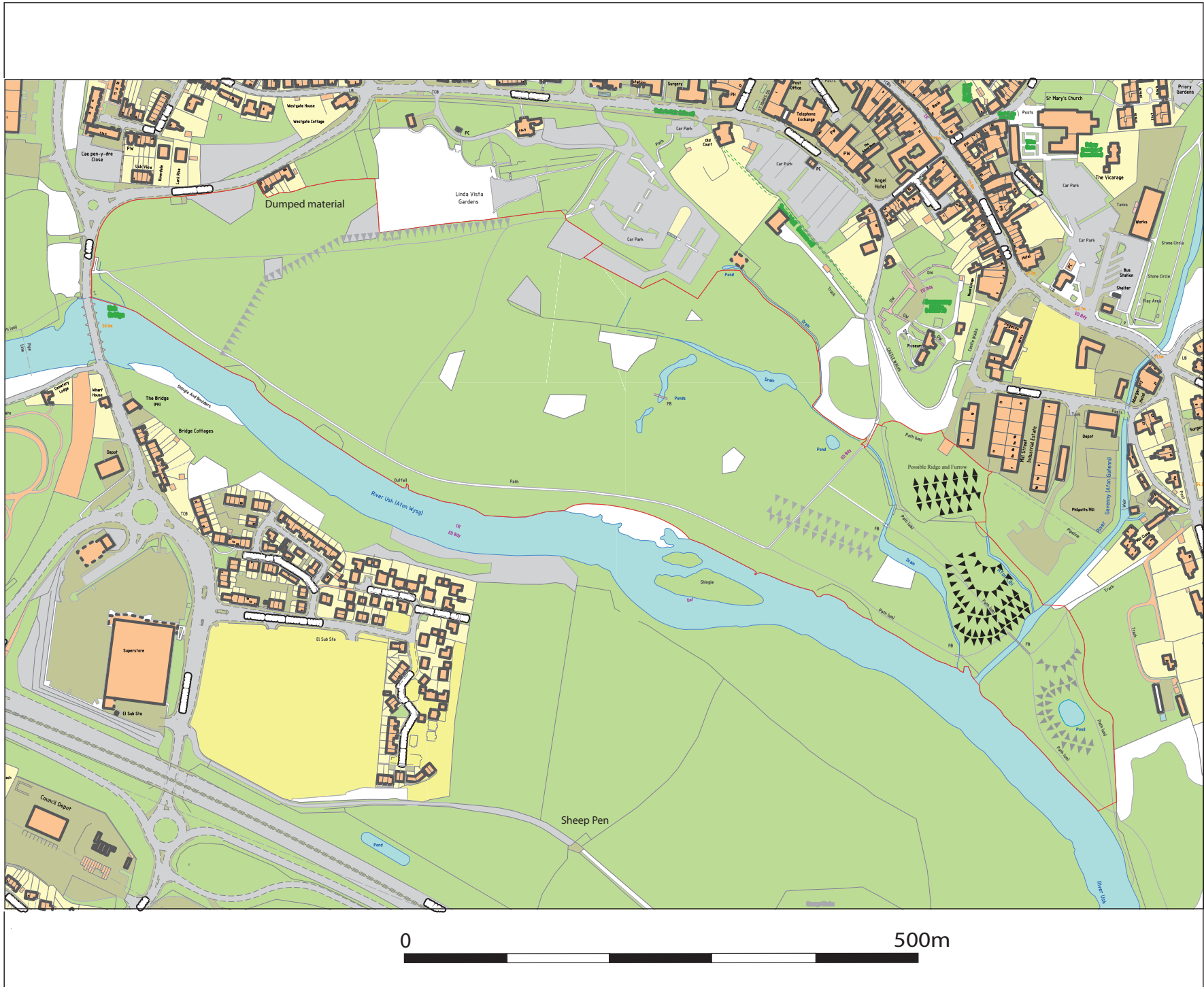
17a. View of linear field to the south of sewage access road (looking north-west)



17b. View of possible hollow way running from the Usk bank on the eastern end of Site B (looking east)

Fig. 17

Site Visit Images
Site B



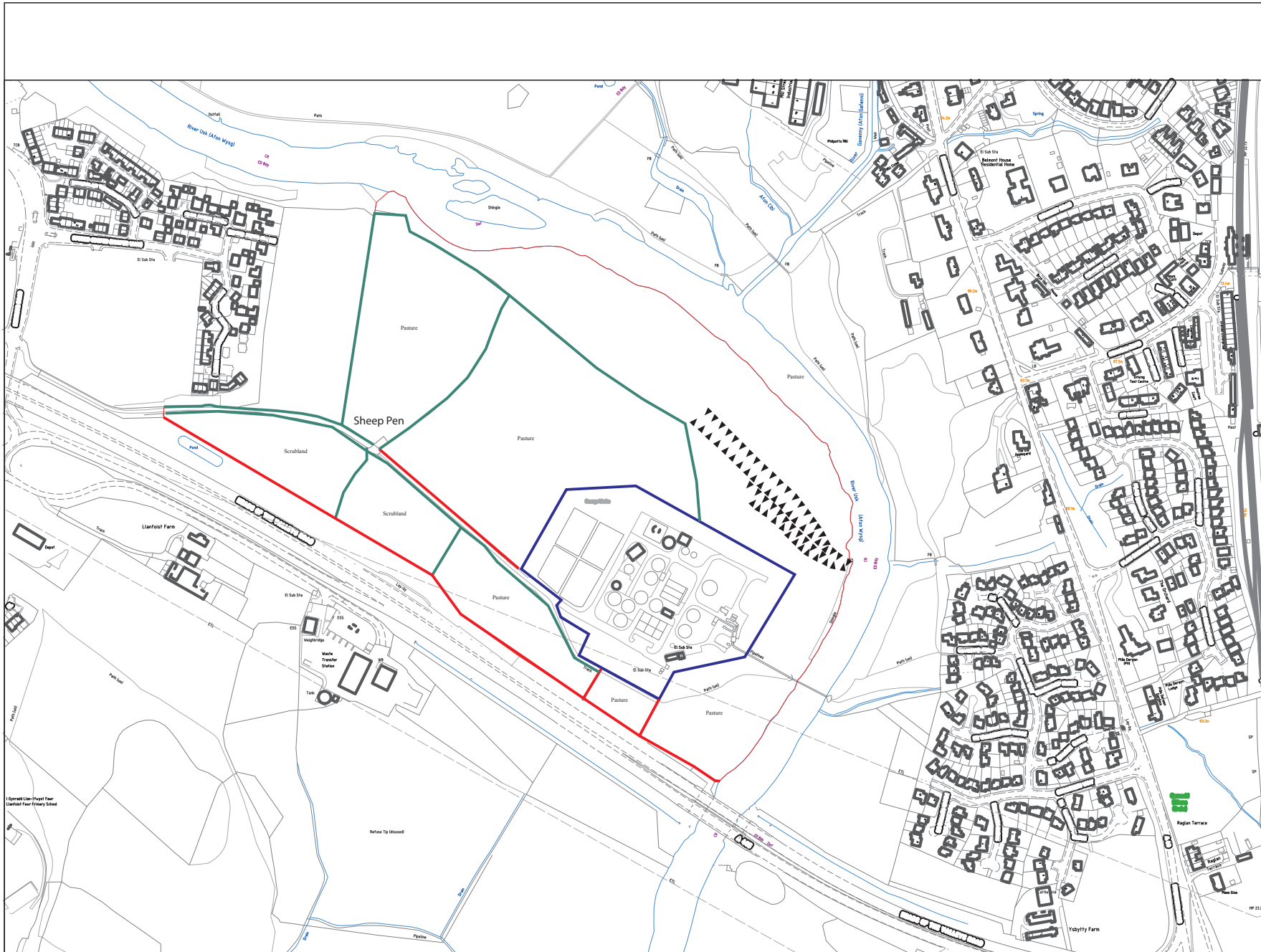
Riverine Landscaping




Possible Earthworks

Fig. 18

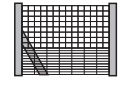
Site A features



Hedgerow



Mesh Stockade Fencing



Wooden Stock Fencing



Hollowy

Fig. 19

Site B features



Archaeology
Wales

APPENDIX I:
HER DATA

GLAMORGAN GWENT ARCHAEOLOGICAL TRUST HISTORIC ENVIRONMENT RECORD ENQUIRY REPORT - CORE RECORDS

Enquiry reference number: 4739

Prepared by: Sue Hill, Glamorgan Gwent Archaeological Trust
Produced for: Iestyn Jones, Archaeology Wales

The following information has been provided under the terms and conditions of access as detailed on the GGAT HER Enquiry and Copyright Declaration forms. Copyright is reserved on all data supplied by the GGAT HER Charitable Trust. All output resulting from the use of the data must acknowledge the source as follows:-
Derived from information held by the GGAT HER Charitable Trust copyright.

If you wish to use information derived from material held by the GGAT HER Charitable Trust for publication in printed or multimedia form or to compile resources for commercial use (with the exception of grey literature reports), prior permission must be obtained in writing.

Search criteria

Search of HER for a 2km radius of NGR: SO 293913932(Castle Meadows Abegavenny)

PRN 01325g NAME ST MARY'S PRIORY,
ABERGAVENTNY NGR SO30131411 COMMUNITY Abergavenny
TYPE Medieval, Priory, RANK: 1

SUMMARY *Benedictine priory (of conventual status), founded 1087-1100. The only surviving part of the claustral buildings is a single 14th century wall running eastwards from the southeast corner of the south transept and now forming part of the parish centre. The associated Tithe barn, which retains inserted 18th century round windows, has been restored and converted as a part of the community centre.*

DESCRIPTION *The Priory Church is now used as the parish church, St Mary's. The site of Priory House (converted from the monastic buildings and later demolished in 1953) has recently been redeveloped as the Priory centre. The associated Tithe barn, which retains inserted 18th century round windows, has been restored and converted as a part of the community centre (Bowden and Roberts 2012). Benedictine priory (of conventual status), founded 1087-1100 as a daughter house of St Vincent, Le Mans, by Hamelin of Ballon, Lord of Abergavenny. Seized as an alien priory in 1294, and dissolved in 1536 when the priory church (PRN 02338g) was acquired by the townspeople as a parish church. The only surviving part of the claustral buildings is a single wall running southwards from the southeast corner of the south transept and now forming part of the parish centre. In the 18th century this was incorporated into the mansion known as Priory House. The wing of which it formed a part was later known as the Old Chapter House, and was used as a schoolroom in the first half of the 20th century. The surviving wall, which was recorded during the construction of the parish centre, is of 14th century date. It retains an arched opening with sandstone dressings and the remains of a cusp, possibly the remains of a three-light window with traceried head; this is situated a short distance north of the middle of the wall. At the south end are traces of a doorway, which is thought to have given access to a slype between the west and south ranges. In spite of the traditional name, it is more likely that this wall was originally part of the dorter block. (Evans 2010)*

CONDITION

CONDITION: *Near Destroyed DESCRIPTION: - RELATED EVENT: - DATE OF ENTRY: 2004-03-12 00:00:00*
CONDITION: *Excavated DESCRIPTION: - RELATED EVENT: E002129 DATE OF ENTRY: 2012-03-16 00:00:00*
CONDITION: *Converted DESCRIPTION: - RELATED EVENT: E002130 DATE OF ENTRY: 2012-03-16 00:00:00*

STATUS *scheduled ancient monument MMI83*

CROSS REFERENCES *related PRN 4877G, Related PRN 02338g GGATE002129, GGATE002130, GGATE002119, GGATE002235, GGATE002236, GGATE002237*

SOURCES

Report Jones, R S 2000 St Mary's Priory, Abergavenny: Fabric analysis and interpretation of east claustral range 986 200/01
Report Blockley, K 1999 St Mary's Priory, Abergavenny - South Claustral Range, Archaeological watching brief 881 99/02
Report Bowden, R. and Roberts, R. 2012 Monastic Sites in Glamorgan and Gwent 3006 04/MM Desc Text/Cadw/1992/AM107
02/PM Desc Text/OWen E/1900/Arch Camb volXVIII 5th series noLXVII p294
05/PM Article/3.7.96/Abergavenny Chronicle
01/PM Record Card/OS/1957/SO 31 SW 1
ARCHAEOLOGICAL EXCAVATION HERBERT CHAPEL, ST MARY'S PRIORY
03/MM Desc Text/Cadw/Whittle E/1987/AM107
ARCHAEOLOGICAL EXCAVATION HERBERT CHAPEL, ST MARY'S PRIORY CHURCH ABERGAVENNY A208
REPORT NO. 94/060

PRN 01326g NAME SITE NAME NOT KNOWN NGR SO30051391 COMMUNITY Abergavenny
TYPE Post-Medieval, Tannery, RANK: 1
SUMMARY 0

DESCRIPTION 0

CONDITION

CONDITION: Destroyed DESCRIPTION: - RELATED EVENT: - DATE OF ENTRY: 1988-09-02 00:00:00

STATUS *listed building 2445 II*

CROSS REFERENCES - -

SOURCES

PRN 01327g NAME SITE NAME NOT KNOWN NGR SO30031405 COMMUNITY Abergavenny
TYPE Post-Medieval, Chapel, RANK: 1
SUMMARY 0

DESCRIPTION 0

CONDITION

CONDITION: Not known DESCRIPTION: - RELATED EVENT: - DATE OF ENTRY: 1988-09-02 00:00:00

STATUS *None recorded*

CROSS REFERENCES - -

SOURCES

PRN 01328g NAME SITE NAME NOT KNOWN NGR SO30031403 COMMUNITY Abergavenny
TYPE Roman, Findspot, RANK: 1
SUMMARY 0

DESCRIPTION 0

CONDITION

CONDITION: Not known DESCRIPTION: - RELATED EVENT: - DATE OF ENTRY: 1988-09-02 00:00:00

STATUS *None recorded*

CROSS REFERENCES - -

SOURCES

PRN 01329g NAME SITE NAME NOT KNOWN NGR SO30011387 COMMUNITY Abergavenny
TYPE Unknown, Mill, RANK: 1
SUMMARY 0

DESCRIPTION 0

CONDITION

CONDITION: Not known DESCRIPTION: - RELATED EVENT: - DATE OF ENTRY: 1988-09-02 00:00:00

STATUS None recorded

CROSS REFERENCES - -

SOURCES

PRN 01330g NAME SITE NAME NOT KNOWN NGR SO30611375 COMMUNITY Llanover

TYPE Medieval, Mill, RANK: 1

SUMMARY 0

DESCRIPTION 0

CONDITION

CONDITION: Not known DESCRIPTION: - RELATED EVENT: - DATE OF ENTRY: 1988-09-02 00:00:00

STATUS None recorded

CROSS REFERENCES - -

SOURCES

PRN 01331g NAME SITE NAME NOT KNOWN NGR SO30091375 COMMUNITY Abergavenny

TYPE Medieval, Mill, RANK: 1

SUMMARY 0

DESCRIPTION 0

CONDITION

CONDITION: Not known DESCRIPTION: - RELATED EVENT: - DATE OF ENTRY: 1988-09-02 00:00:00

STATUS None recorded

CROSS REFERENCES - -

SOURCES

PRN 01332g NAME FFYNNON-Y-GAREG NGR SO30121405 COMMUNITY Abergavenny

TYPE Unknown, Holy well, RANK: 1

SUMMARY *Ffynnon-y-Garreg in a meadow in front of the Priory House, Abergavenny, bounded by Holy Well Lane; one of Jones's Class B 'wells associated with churches, chapels, feasts, pilgrimages'.*

DESCRIPTION *Ffynnon-y-Garreg in a meadow in front of the Priory House, Abergavenny, bounded by Holy Well Lane (Jones 1954, 195); one of Jones's Class B 'wells associated with churches, chapels, feasts, pilgrimages'. No remains and no information in 1957; suggested alternative sites of springs/wells at SO30281394 and SO 30101403 (OS card SO 31 SW 6) Evans 2003: GGAT 73 Early-Medieval Ecclesiastical Sites Project database*

CONDITION

CONDITION: Not known DESCRIPTION: - RELATED EVENT: - DATE OF ENTRY: 2004-03-12 00:00:00

STATUS None recorded

CROSS REFERENCES - -

SOURCES

Evans EM, 2003-04, GGAT 73 Early Medieval Ecclesiastical Sites Project

PRN 01333g NAME SITE NAME NOT KNOWN NGR SO30021411 COMMUNITY Abergavenny

TYPE Post-Medieval, House, RANK: 1

SUMMARY 0

DESCRIPTION 0

CONDITION

CONDITION: Restored DESCRIPTION: - RELATED EVENT: - DATE OF ENTRY: 1988-09-02 00:00:00

STATUS None recorded

CROSS REFERENCES - -

SOURCES

PRN 01334g NAME CROSS AT ABERGAVENNY NGR SO30091490 COMMUNITY Abergavenny

TYPE *Unknown, Cross, RANK: 1*

SUMMARY *Base of a cross, now in/near Abergavenny churchyard, but formerly standing at the crossroads.*

DESCRIPTION *Base of a cross, now in/near Abergavenny churchyard, but formerly standing at the crossroads.*

CONDITION

CONDITION: Not known DESCRIPTION: - RELATED EVENT: - DATE OF ENTRY: 2004-03-12 00:00:00

STATUS None recorded

CROSS REFERENCES - -

SOURCES

PRN 01349g NAME ABERGAVENNY NGR SO30471307 COMMUNITY Abergavenny

TYPE *Modern, Stone circle, RANK: 1*

SUMMARY *Modern Gorsedd circle of unweathered, quarried stone, measuring 20m in diameter.*

DESCRIPTION *Modern Gorsedd circle of unweathered, quarried stone, measuring 20m in diameter.*

CONDITION

CONDITION: Intact DESCRIPTION: - RELATED EVENT: - DATE OF ENTRY: 1988-09-02 00:00:00

STATUS None recorded

CROSS REFERENCES - -

SOURCES

PRN 01350g NAME PLAS DERWEN NGR SO30431321 COMMUNITY Abergavenny

TYPE *Medieval, House, RANK: 1*

SUMMARY *0*

DESCRIPTION *0*

CONDITION

CONDITION: Not known DESCRIPTION: - RELATED EVENT: - DATE OF ENTRY: 1988-09-02 00:00:00

STATUS None recorded

CROSS REFERENCES - -

SOURCES

PRN 01368g NAME PRIORY MILL NGR SO30321446 COMMUNITY Abergavenny

TYPE *Post-Medieval, Mill, RANK: 1*

SUMMARY *0*

DESCRIPTION *0*

CONDITION

CONDITION: Near destroyed DESCRIPTION: - RELATED EVENT: - DATE OF ENTRY: 1988-09-02 00:00:00

STATUS None recorded

CROSS REFERENCES - -

SOURCES

PRN 01369g NAME *THE FARM* NGR *SO31191469* COMMUNITY *Llantilio Pertholey*
TYPE *Post-Medieval, Farm*, RANK: 1
SUMMARY 0

DESCRIPTION 0

CONDITION

CONDITION: *Destroyed* DESCRIPTION: - RELATED EVENT: - DATE OF ENTRY: 1988-09-02 00:00:00

STATUS *None recorded*

CROSS REFERENCES - -

SOURCES

PRN 01370g NAME *Site of Roman cremations* NGR *SO30261474* COMMUNITY *Abergavenny*
TYPE *Roman, Cemetery*, RANK: 1
SUMMARY *At this location two cremation urns were found (other cremation 01375g).*

DESCRIPTION *At this location two cremation urns were found (other cremation 01375g). The urns of Usk Fortress ware, dated to 60AD. Also a flagon, a green glazed beaker, and 2 brooches These were found in 1989 during construction of patio.*

CONDITION

CONDITION: *Not known* DESCRIPTION: - RELATED EVENT: - DATE OF ENTRY: 1988-09-02 00:00:00

STATUS *None recorded*

CROSS REFERENCES *related PRN 1375G, related PRN 4457G, related PRN 4766G GGATE003194*

SOURCES

Report Crawford, J 2010 King Henry VIII School, Abergavenny: Archaeological desk-based assessment 2866 2011/02

PRN 01372g NAME *PRIORY MEADOW* NGR *SO30101453* COMMUNITY *Abergavenny*
TYPE *Roman, Findspot*, RANK: 1
SUMMARY 0

DESCRIPTION 0

CONDITION

CONDITION: *Not known* DESCRIPTION: - RELATED EVENT: - DATE OF ENTRY: 1988-09-02 00:00:00

STATUS *None recorded*

CROSS REFERENCES - -

SOURCES

PRN 01374g NAME *SITE NAME NOT KNOWN* NGR *SO3014* COMMUNITY *Abergavenny*
TYPE *Medieval, Findspot*, RANK: 1
SUMMARY 0

DESCRIPTION 0

CONDITION

CONDITION: *Not known* DESCRIPTION: - RELATED EVENT: - DATE OF ENTRY: 1988-09-02 00:00:00

STATUS *None recorded*

CROSS REFERENCES - -

SOURCES

PRN 01375g NAME *Site of Roman cremations* NGR *SO302147* COMMUNITY *Abergavenny*
TYPE *Roman, Cremation burial, RANK: 1*
SUMMARY *At this location two cremation urns were found*

DESCRIPTION *At this location two cremation urns were found (01370g). The urns of Usk Fortress ware, dated to 60AD. Also a flagon, a green glazed beaker, and 2 brooches These were found in 1989 during construction of patio.*

CONDITION

CONDITION: *Not known* DESCRIPTION: - RELATED EVENT: - DATE OF ENTRY: *1988-09-02 00:00:00*

STATUS *None recorded*

CROSS REFERENCES *related PRN 370g 4457g, Related PRN 01370g GGATE003194*

SOURCES

Report Crawford, J 2010 King Henry VIII School, Abergavenny: Archaeological desk-based assessment 2866 2011/02

PRN 01376g NAME *SITE NAME NOT KNOWN* NGR *SO305153* COMMUNITY *Llantilio Pertholey*
TYPE *Medieval, Fulling mill, RANK: 1*
SUMMARY *0*

DESCRIPTION *0*

CONDITION

CONDITION: *Not known* DESCRIPTION: - RELATED EVENT: - DATE OF ENTRY: *1988-09-02 00:00:00*

STATUS *None recorded*

CROSS REFERENCES - -

SOURCES

PRN 01378g NAME *VENTER COWYN BRIDGE* NGR *SO30261414* COMMUNITY *Abergavenny*
TYPE *Post-Medieval, Bridge, RANK: 1*
SUMMARY *Stone bridge over the river Gavenny, called Venter Cowyn Bridge, on the road approaching Abergavenny from Monmouth, was extant c.1675.*

DESCRIPTION *0*

CONDITION

CONDITION: *Destroyed* DESCRIPTION: - RELATED EVENT: - DATE OF ENTRY: *1988-09-02 00:00:00*

STATUS *None recorded*

CROSS REFERENCES - -

SOURCES

PRN 01491g NAME *SITE NAME NOT KNOWN* NGR *SO30891515* COMMUNITY *Llantilio Pertholey*
TYPE *Post-Medieval, Bridge, RANK: 1*
SUMMARY *"Lliwyd recorded that there were three good stone bridges in the parish of Llantilo-Pertholey, he did not give there names, but they presumably crossed the river Gavenny."*

DESCRIPTION *0*

CONDITION

CONDITION: *Not known* DESCRIPTION: - RELATED EVENT: - DATE OF ENTRY: *1988-09-02 00:00:00*

STATUS *None recorded*

CROSS REFERENCES - -

SOURCES

PRN 01492g NAME *SITE NAME NOT KNOWN* NGR *SO30861499* COMMUNITY *Llantilio Pertholey*
TYPE *Post-Medieval, Bridge*, RANK: 1
SUMMARY 0

DESCRIPTION 0

CONDITION

CONDITION: *Not known* DESCRIPTION: - RELATED EVENT: - DATE OF ENTRY: 1988-09-02 00:00:00

STATUS *None recorded*

CROSS REFERENCES - -

SOURCES

PRN 01495g NAME *SITE OF HOLY WELL AT LLANDEWI*

SKIRID NGR *SO3015* COMMUNITY *Abergavenny*

TYPE *Medieval, Holy well*, RANK: 1

SUMMARY *Holy well at Llanddewi Skirrid claimed in Arch Camb 1847, 88. OS fieldworkers unable to find any confirmation or possible site. Not in Jones 1954.*

DESCRIPTION *Holy well at Llanddewi Skirrid claimed in Arch Camb 1847, 88. OS fieldworkers unable to find any confirmation or possible site (OS card SO 31 NW 23). Not in Jones 1954. Evans 2003: GGAT 73 Early-Medieval Ecclesiastical Sites Project database*

CONDITION

CONDITION: *Not known* DESCRIPTION: - RELATED EVENT: - DATE OF ENTRY: 2004-03-12 00:00:00

STATUS *None recorded*

CROSS REFERENCES - -

SOURCES

Jones, F 1954 The Holy wells of Wales GG.9121.JON

Evans EM, 2003-04, GGAT 73 Early Medieval Ecclesiastical Sites Project

PRN 01496g NAME *Post-medieval mill* NGR *SO3015* COMMUNITY *Abergavenny*

TYPE *Post-Medieval, Mill*, RANK: 1

SUMMARY *A number of Post-medieval mills noted by Bradney to be located at NGR SO30001500. No trace of the mills could be found during site visits conducted in 1957*

DESCRIPTION *A number of Post-medieval mills noted by Bradney to be located at NGR SO30001500. No trace of the mills could be found during site visits conducted in 1957*

CONDITION

CONDITION: *Not known* DESCRIPTION: - RELATED EVENT: - DATE OF ENTRY: 1988-09-02 00:00:00

STATUS *None recorded*

CROSS REFERENCES - - *GGATE003194*

SOURCES

Report Crawford, J 2010 King Henry VIII School, Abergavenny: Archaeological desk-based assessment 2866 2011/02

PRN 01757g NAME *ABERGAVENTNY TOWN WALL* NGR *SO2976814250* COMMUNITY *Abergavenny*

TYPE *Medieval, Town defences*, RANK: 1

SUMMARY *The medieval town walls of Abergavenny are thought to have been constructed in the late 13th or early 14th centuries. There are walls standing along most of the course of the town wall on its western and northern sides, generally of post-medieval date.*

DESCRIPTION *The medieval town walls of Abergavenny are thought to have been constructed in the late 13th or early 14th centuries. There are walls standing along most of the course of the town wall on its western and northern sides. These are, however, generally of post-medieval date. There are small fragments of surviving medieval masonry, in a poor state of preservation, to the rear of the properties on the north side of Nevill Street. On the eastern side of the walls course there is little surviving evidence. There is, however, a fragment of*

medieval masonry at the foot of the rear wall of the market building as well as possible medieval masonry adjacent to the nearby stream. There is possible medieval masonry in, and to the rear of, Laburnum Cottage in Monk Street as well as a sizable portion to the rear of 23 and 24 Cross Street. (01)

CONDITION

CONDITION: Near destroyed DESCRIPTION: - RELATED EVENT: - DATE OF ENTRY: 1988-12-02 00:00:00

STATUS *listed building 2377 II, listed building 2390 II, listed building 2440 II*

CROSS REFERENCES - - GGATE001560

SOURCES

*Report 1989 The Town Walls of Abergavenny: A survey 13 78-89/01
01/Pm desc Text/THE TOWN WALLS OF ABERGAVENNY: A SURVEY/GGAT 1989 Mar/GGAT SMR Report
Archive*

**PRN 01758g NAME ST JOHN'S CHURCH AT
ABERGAVENNY NGR SO2983914198 COMMUNITY Abergavenny**

TYPE *Medieval, Church, RANK: 1*

SUMMARY *The medieval parish church of Abergavenny, replaced as such after the Reformation by the priory church of St Mary; the building was then used for the grammar school.*

DESCRIPTION *The medieval parish church of Abergavenny, replaced as such after the Reformation by the priory church of St Mary; the building was then used for the grammar school (Bradney 1906, 172). Brook (1988, 77) notes that the only documentary referances are late (she has St Mary as the parish church and St John's as a chapel). Evans 2003: GGAT 73 Early-Medieval Ecclesiastical Sites Project database*

CONDITION

CONDITION: Not known DESCRIPTION: - RELATED EVENT: - DATE OF ENTRY: 2004-03-12 00:00:00

STATUS *listed building 2470 II*

CROSS REFERENCES - - GGATE001386

SOURCES

*Article Brook, D 1988 The early Christian church in Gwent
Bradney, J A 1906 A History of Monmouthshire: The Hundred of Abergavenny (pt 2a)
Evans EM, 2003-04, GGAT 73 Early Medieval Ecclesiastical Sites Project*

PRN 01759g NAME Abergavenny Castle NGR SO2994413962 COMMUNITY Abergavenny

TYPE *Medieval, Castle, RANK: 1*

SUMMARY *Phillips notes that key features of Abergavenny Castle include a mixture of masonry ruins (12-19th century) which are situated on top of a previous earth and timber castle with a motte and bailey. It is suggested that the site was chosen as a location due to its natural defences, relation to remains of the Roman Fort of Gobannium, and road links. A great deal of documentary evidence is available, and Phillips interprets the site as being an early motte and bailey most likely built in the late 11th century with its size indicating that it was a large occupation centre (Phillips 2004).*

DESCRIPTION *Phillips notes that key features of Abergavenny Castle include a mixture of masonry ruins (12-19th century) which are situated on top of a previous earth and timber castle with a motte and bailey. It is suggested that the site was chosen as a location due to its natural defences, relation to remains of the Roman Fort of Gobannium, and road links. A great deal of documentary evidence is available, and Phillips interprets the site as being an early motte and bailey most likely built in the late 11th century with its size indicating that it was a large occupation centre (Phillips 2004). An evaluation undertaken in 1998 on the retaining wall below the north wall of the tower indicated that the retaining wall concealed an early bank which had subsequently been used as the foundation for the North East tower (Sell 1998).*

CONDITION

CONDITION: Damaged DESCRIPTION: - RELATED EVENT: - DATE OF ENTRY: 1988-12-02 00:00:00

STATUS *scheduled ancient monument MM056 , listed building 2376 I*

CROSS REFERENCES - - GGATE000306, GGATE004063, GGATE004427

SOURCES

*Glamorgan Gwent Archaeological Trust Site Visit Record
Cadw Application for Scheduled Monument Consent
Report Maylan C 1990 Excavations at the South East Tower of Abergavenny Castle 169 90/01
Report (digital) Phillips, N Dr 2004 Thesis: Earthwork Castles of Gwent and Ergyng AD 1050 – 1250
Report Sell, S 1998 Abergavenny Castle, Gwent: North East Tower Heritage Recording 819 98/05
01/MM List/Cadw/1995/Scheduled Monument Consent (withdrawn)
02/PM Letter/C Hill/1995/Comment on Application for Scheduled Monument Consent*

03/GGAT watching brief abergavenny castle 1990

04/Desc Text/Cadw/Application for Scheduled Monument Consent/2007 Copy in further information file.

05/Desc Text/Cadw/2009/Application for Scheduled Monument Consent/copy in further information file

06/Desc Text/Cadw/2009/Application for Scheduled Monument Consent/copy in further information file

PRN 01760g NAME TUCKERS MILL NGR SO29871430 COMMUNITY Abergavenny

TYPE Medieval, Mill, RANK: 1

SUMMARY 0

DESCRIPTION 0

CONDITION

CONDITION: Destroyed DESCRIPTION: - RELATED EVENT: - DATE OF ENTRY: 1988-12-02 00:00:00

STATUS None recorded

CROSS REFERENCES - -

SOURCES

PRN 01761g NAME ABERGAVENNY ROMAN FORT NGR SO2986014035 COMMUNITY Abergavenny

TYPE Roman, Fort, RANK: 1

SUMMARY 0

DESCRIPTION 0

CONDITION

CONDITION: Damaged DESCRIPTION: - RELATED EVENT: - DATE OF ENTRY: 1988-12-02 00:00:00

STATUS scheduled ancient monument MM193

CROSS REFERENCES - -

SOURCES

PRN 01762g NAME ABERGAVENNY BRIDGE NGR SO29161392 COMMUNITY Llanfoist Fawr

TYPE Medieval, Bridge, RANK: 1

SUMMARY A bridge of 7 arches that spans the river Usk, possibly incorporating the remains of an earlier pre-C18th bridge shown as having 13 arches on a map of the area dating from 1760.

DESCRIPTION Also known as the Usk Bridge, it spans the River Usk and the boundary between Abergavenny and Llanfoist Fawr communities. Formerly known as the Tudor Bridge because it has been recorded as being built by Jasper Tudor, Duke of Bedford and Baron Abergavenny in the reign of Henry VI (1422-1461). Although this a medieval river crossing the bridge is stylistically later, ?17th century, and also shows substantial evidence of subsequent alterations. It has been widened in early 19th century associated with the tramroad and more recently the parapets have been rebuilt. Listed (under the name 'Usk Bridge') in 1952 as a fine historic bridge, and a SAM (under the name 'Abergavenny Bridge').

CONDITION

CONDITION: Near intact DESCRIPTION: - RELATED EVENT: - DATE OF ENTRY: 1988-12-02 00:00:00

STATUS listed building 2378 II*, registered parks and gardens PGW II*, scheduled ancient monument MM010, listed building 86902 II*

CROSS REFERENCES - -

SOURCES

1996/CADW/LIST OF BUILDINGS OF SPECIAL ARCHITECTURAL OR HISTORIC INTEREST/THE BOROUGH OF MONMOUTH/LIST No 140/RESURVEY C/THE COMMUNITY OF LLANFOIST FAWR
1834/WATKINS (EIDDIL IFOR)/TE/HANES LLANFFWYST (ENGLISH TRANSLATION WITH FOOTNOTES BY BRADNEY 1922 p33)

PRN 01763g NAME SITE NAME NOT KNOWN NGR SO29951394 COMMUNITY Abergavenny

TYPE Roman, Findspot, RANK: 1

SUMMARY 0

DESCRIPTION 0

CONDITION

CONDITION: Not known DESCRIPTION: - RELATED EVENT: - DATE OF ENTRY: 1988-12-02 00:00:00

STATUS None recorded

CROSS REFERENCES - -

SOURCES

PRN 01764g NAME SITE NAME NOT KNOWN NGR SO29881408 COMMUNITY Abergavenny

TYPE Roman, Findspot, RANK: 1

SUMMARY 0

DESCRIPTION 0

CONDITION

CONDITION: Not known DESCRIPTION: - RELATED EVENT: - DATE OF ENTRY: 1988-12-02 00:00:00

STATUS None recorded

CROSS REFERENCES - -

SOURCES

PRN 01765g NAME SITE NAME NOT KNOWN NGR SO29921398 COMMUNITY Abergavenny

TYPE Roman, Findspot, RANK: 1

SUMMARY 0

DESCRIPTION 0

CONDITION

CONDITION: Not known DESCRIPTION: - RELATED EVENT: - DATE OF ENTRY: 1988-12-02 00:00:00

STATUS None recorded

CROSS REFERENCES - -

SOURCES

PRN 01766g NAME SITE NAME NOT KNOWN NGR SO29841429 COMMUNITY Abergavenny

TYPE Medieval, Gate, RANK: 1

SUMMARY 0

DESCRIPTION 0

CONDITION

CONDITION: Destroyed DESCRIPTION: - RELATED EVENT: - DATE OF ENTRY: 1988-12-02 00:00:00

STATUS None recorded

CROSS REFERENCES - -

SOURCES

PRN 01767g NAME CONGREGATIONAL CHAPEL, CASTLE ST,

ABERGAVENNY NGR SO29901408 COMMUNITY Abergavenny

TYPE Medieval, Chapel, RANK: 1

SUMMARY A post-medieval nonconformist chapel.

DESCRIPTION A post-medieval nonconformist chapel.

CONDITION

CONDITION: Not known DESCRIPTION: - RELATED EVENT: - DATE OF ENTRY: 2004-03-12 00:00:00

STATUS *listed building LB II*
CROSS REFERENCES - -

SOURCES

PRN 01768g **NAME** *SITE NAME NOT KNOWN* **NGR** SO29801438 **COMMUNITY** *Abergavenny*
TYPE *Medieval, Bullring, RANK: 1*
SUMMARY

DESCRIPTION -

CONDITION
CONDITION: Not known DESCRIPTION: - RELATED EVENT: - DATE OF ENTRY: 1988-12-02 00:00:00

STATUS *None recorded*
CROSS REFERENCES - -

SOURCES

PRN 01769g **NAME** *SITE NAME NOT KNOWN* **NGR** SO29931417 **COMMUNITY** *Abergavenny*
TYPE *Post-Medieval, Market, RANK: 1*
SUMMARY *?market/court house remains*

DESCRIPTION *?market/court house remains*

CONDITION
CONDITION: Near destroyed DESCRIPTION: - RELATED EVENT: - DATE OF ENTRY: 1988-12-02 00:00:00

STATUS *None recorded*
CROSS REFERENCES - -

SOURCES

PRN 01780g **NAME** *LLANFOIST HOUSE* **NGR** SO28081356 **COMMUNITY** *Llanfoist Fawr*
TYPE *Post-Medieval, House, RANK: 1*
SUMMARY *Formerly known as 'Ty Mawr'. The house is of 17th century origins, with remodelling/ enlargement carried out in the 18th century, early 20th century, and more recently its subdivision into separate private areas with individual approachments.*

DESCRIPTION *Formerly known as 'Ty Mawr', of 17th century origins, remodelled and enlarged in the later 18th century probably for John Chambre (died in 1777 - the house was approximately in its present form by 1793 as shown in a print of that date). Further improvements carried out when it became the home of Crawshaw Bailey in mid-19th century (d 1872), extended in 1921 and then altered in a recent subdivision now with private drives from the northwest and southeast. Listed as a substantial house of early origin with good 18th and 19th century remodelling and for its historic interest as the home of the great iron-master C Bailey. [Included in Cadw Resurvey C, List No 140 'Llanfoist Fawr' 1996]*

CONDITION
CONDITION: Near intact DESCRIPTION: - RELATED EVENT: - DATE OF ENTRY: 1988-12-02 00:00:00

STATUS *listed building 17232 II, listed building 17233 II*
CROSS REFERENCES - -

SOURCES

1959/THE DICTIONARY OF WELSH BIOGRAPHY DOWN TO 1940/LONDON/p20-1
1992 REPRINT/BRANDNEY/JA/AHISTORY OF MONMOUTHSHIRE, THE HUNDRED OF ABERGAVENNY/PART 2/p362
1996/CADW/LIST OF BUILDINGS OF SPECIAL ARCHITECTURAL OR HISTORIC INTEREST/THE BOROUGH OF MONMOUTH/LIST No 140/RESURVEY C/THE COMMUNITY OF LLANFOIST FAWR

PRN 01781g **NAME** *LLANFOIST MOTT* **NGR** SO28511360 **COMMUNITY** *Llanfoist Fawr*
TYPE *Bronze Age, Round barrow, RANK: 1*

SUMMARY In 1957 OS fieldworkers described a possible artificial mound. The present survey found the mound to be roughly circular and of monumental size. It has a level top and the S area is partially under woodland scrub. Two small hollows define the N area of t

DESCRIPTION In 1957 OS fieldworkers described a possible artificial mound. The present survey found the mound to be roughly circular and of monumental size. It has a level top and the S area is partially under woodland scrub. Two small hollows define the N area of the mound's top. The first hollow has a spoil heap on its N edge, presumably due to soil removal from the excavation of the hollow: no spoil is evident around the second depression. The W-N-E sides of the mound are under grass. Two goat shelters abut the mound's W perimeter whilst a forestry plantation delimits the mound's E perimeter. The mound's perimeter to the N is ill defined and the sides slope gently into the adjacent field. The side to the S utilises the natural steep slope although a modern fence marks the mound's extreme boundary. This creates a bias in height from the lower N slope (0.3m) compared to the much higher S slope (7.8m). It would appear that this mound is most probably of mediaeval or post-mediaeval date. Dimensions: diameter 80m N-S height; 0.3m N x 7.8m S (1957) A roughly circular mound with fairly steep sides and a slightly arched top. It is situated on ground which falls gently to the NE and when viewed from varying points and distances, the mound appears to be more likely to be artificial than natural. It is too large to be considered as a barrow and there is no visible trace of a building on the mound or remains of a bailey. The average diameter of the top of the mound is 19m. Mr Bowhett, the landowner, has considered the mound for 30 years and believes it artificial. It is grass covered. (Source 01) GGAT 72 Prehistoric Funerary and Ritual Sites Project 2003

CONDITION

CONDITION: Damaged DESCRIPTION: - RELATED EVENT: - DATE OF ENTRY: 1988-12-02 00:00:00

STATUS None recorded

CROSS REFERENCES - - GGATE003815, GGATE003863

SOURCES

Pm desc text/Evans EM/2003/GGAT 72 Prehistoric Funerary and Ritual Sites Project
01/MM Desc Text/OS/1957/SO21SE4/

PRN 01782g NAME ST FAITH'S CHURCH AT LLANFOIST NGR SO28631320 COMMUNITY Llanfoist Fawr

TYPE Post-Medieval, Church, RANK: 1

SUMMARY The church of Llanfoist was in existence by AD 1254. It church consists of nave, separate chancel, W bellcote, S porch and vestry incorporating the rood stair. There are traces of probable Norman work, but most of the remaining medieval architectural details are Perpendicular; there are also some post-medieval vernacular style openings. Restorations in 1873 and 1905-6.

DESCRIPTION The church of Llanfoist was in existence by AD 1254 (Brook 1988, 71, 80). The churchyard is polygonal, but is not really suggesting of having been adapted from an original curvilinear shape. The churchyard cross survives on the S of the church. The church consists of nave; separate chancel on the same alignment; W bellcote; S porch; Victorian/Edwardian vestry; and the rood stair bay (against nave N) which has had the wall with the nave demolished and the stairs stripped out, and has been converted into a passage to the vestry. It is constructed largely of coursed rubble in local red/grey sandstone (Old Red Sandstone), with some small river boulders; dressings are in sandstone and (for the Victorian work) coarse sandy limestone ('Bath stone'). This church is variously reported as 'entirely rebuilt and apparently contains none of the old features except a few monuments' (Bradney, 1907, 364), and 'appears to date from the 16th century but was virtually entirely rebuilt in 1905 by Crawshay Bailey II' (1995 Quinquennial Survey, following Guy and Smith 1979, 3); Bailey's restoration is dated more credibly to 1873 by a plaque in the church, and there therefore seems to have been a further restoration in 1905-6, to which the W window belongs. However, examination of the nave walls suggests that the picture is much more complex and the church may retain significant portions of fabric predating the Late Perpendicular N window. Examination of the fabric is considerably hampered by the ribbon pointing used on much of the masonry; though the clarity of detail varies from area to area. Since this church is scheduled for a major structural overhaul within the next few years, it would be advisable to take advantage of the work on raking out and repointing to undertake a thorough archaeological survey of the masonry, which should help to resolve this matter. The N wall of the nave appears to be substantially earlier than the rest of the surviving work, since it includes, as a secondary feature, a small window with a semicircular head, which has been built into the blocking of an earlier small rectangular opening, possibly a slit from which the dressings have been removed. This wall has a straight joint with the rood-stair bay, from which its masonry differs; it is possible that the addition of the rood stair was part of a restructuring which also involved the insertion of the nave N window in the 15th/16th century. The window itself appears may have been inserted over another earlier opening. Since the most clearly visible section of straight joint is significantly below the window sill, it is possible that it may have been a door, though as there is patching around this window it is difficult to be completely certain given the current state of the walls. It is possible that the S porch may have been added at this time to replace a N door, as both porch doors are of 15th/16th century type, though both have been reset when the porch was rebuilt, following the reconstruction or refacing of the porch in the 19th century. There is the remains of a blocked opening over the present door between porch and nave, suggesting that there may originally have been a window

in this position. The shape of the priest's door suggests that it may also have been of similar date, but the other openings in the chancel are either Victorian or have been renewed more recently (see below). The bellcote openings suggest a later 16th or early 17th century date; the bellcote was obviously taken down when the W wall of the nave was heightened, and was carefully reassembled above the new parapet. The S windows of the nave are of later 17th century type, although one appears to be a complete Victorian renewal. There appear to have been two phases to the Victorian/Edwardian rebuild, as the W wall and clasping buttresses employ a different type of masonry from that used in other rebuilt sections (the vestry, porch and part of the chancel). The W end of the nave is in coursed rubble, but is distinguishable from the earlier masonry in the N and S walls of the nave and the N and lower part of the E walls of the chancel, which are in squared, rock-faced blocks of sandstone laid in sneaked courses. Windows with limestone dressings (W window, E window, nave SE, chancel SE) must also date to the rebuild, though it is not always clear whether they were new windows or replacements for earlier windows of the same or smaller size in the same position. The SW window of the chancel has had its jambs partly renewed, and its head completely renewed more recently, thus making this window more difficult to assess. Kay (unpub, 2 ser i 218) noted in 1951 that one of the chancel windows was apparently Early English, much restored, but this is not now apparent. Also rebuilt were the chancel arch and (probably) the rear arches to the main door and the windows in the nave. At the time of the survey, these had been painted in eggshell, completely obscuring the type of stone used; however Kay (ibid) noted that the chancel arch, font and reredos were all of Bath stone. All the internal fittings are Victorian or later, although there is a post-medieval carved grave slab in the porch. Wright (1938b, 232) notes two unincised bells; one he considers is probably early, and the other possibly so. Reference: Manuscript Kay, R E, unpub, Four series of notebooks held in the National Monument Record for Wales, Aberystwyth Published Bradney, J A, 1907, A history of Monmouthshire. Vol 1 pt iib, The Hundred of Abergavenny, 364-8 Brook, D, 1988, The early Christian church in Gwent, Monmouthshire Antiq 5, 67-84 Evans, J D, 1988, The churchyard yews of Gwent, 64, 156 Guy, J R and Smith, E B, 1979, Ancient Gwent churches. Newport Wright, A, 1938b, The church bells of Monmouthshire iii, Archaeol Cambrensis, 93, 226-47 (232) Evans 1997 GGAT 51 Historic Churches Project

CONDITION

CONDITION: *Intact* **DESCRIPTION:** - **RELATED EVENT:** - **DATE OF ENTRY:** 2004-03-12 00:00:00

STATUS *listed building 17228 II*

CROSS REFERENCES *related PRN 7803g, related PRN 1793g GGATE001386*

SOURCES

Evans, E M 2003 Early Medieval Ecclesiastical sites in Southeast Wales: Desk based assessment 1317 Report
Evans, E M 1997 Gwent Historic Churches Survey: Churches in the Diocese of Monmouth, Deanery of Abergavenny
 1997/EVANS/EM/WELSH HISTORIC CHURCHES PROJECT/GWENT HISTORIC CHURCHES SURVEY/CHURCHES IN THE ARCHDEACONRY OF MONMOUTH/DEANERY OF ABERGAVENNY/REPORT FOR CADW
 1959/THE DICTIONARY OF WELSH BIOGRAPHY DOWN TO 1940/p20-1
 1996/CADW/LIST OF BUILDINGS OF SPECIAL ARCHITECTURAL OR HISTORIC INTEREST/THE BOROUGH OF MONMOUTH/LIST No 140/RESURVEY C/THE COMMUNITY OF LLANFOIST FAWR
Evans EM, 2003-04, GGAT 73 Early Medieval Ecclesiastical Sites Project
EM Evans (1998) GGAT 51/81 Welsh Historic Churches Survey: Glamorgan and Gwent

PRN 01785g **NAME** LOWER LLANFOIST **NGR** SO29571270 **COMMUNITY** Llanfoist Fawr

TYPE *Medieval, House, RANK: 1*

SUMMARY 0

DESCRIPTION 0

CONDITION

CONDITION: *Not known* **DESCRIPTION:** - **RELATED EVENT:** - **DATE OF ENTRY:** 1988-12-02 00:00:00

STATUS *None recorded*

CROSS REFERENCES *NPRN 45153*

SOURCES

PRN 01786g **NAME** GROVE FARM, LLANFOIST **NGR** SO29251279 **COMMUNITY** Llanfoist Fawr

TYPE *Medieval, Farm, RANK: 1*

SUMMARY *Substantial manorial farmhouse with medieval origins and retaining some sub-medieval fabric, but predominantly of mid-18th century date with 19th century alterations and recent restoration. Partly Listed because of its historical interest.*

DESCRIPTION *Set in its own grounds south of Llanfoist and reached east off the B4269. Substantial manorial farmhouse with medieval origins and retaining some sub-medieval fabric, but predominantly of mid-18th century*

date with 19th century alterations. Grove Farm has been known as Middle Llanfoist and is also believed to be the medieval house called Beili-du which, in the 15th century, was the seat of Hywel y Coed who was the brother of Dafydd Gam, the legendary opponent of Owain Glyndwr. Recent restoration. Listed in 1993 as an historically interesting manorial farmhouse with specially complete 18th century interiors. [Derived from Cadw Resurvey C, List No 140 'Llanfoist Fawr' 1996]

CONDITION

CONDITION: Not known DESCRIPTION: - RELATED EVENT: - DATE OF ENTRY: 1988-12-02 00:00:00

STATUS listed building 2898 II

CROSS REFERENCES - -

SOURCES

1992 REPRINT/BRANDNEY/JA/AHISTORY OF MONMOUTHSHIRE, THE HUNDRED OF ABERGAVENNY/PART 2/p362
1996/CADW/LIST OF BUILDINGS OF SPECIAL ARCHITECTURAL OR HISTORIC INTEREST/THE BOROUGH OF MONMOUTH/LIST No 140/RESURVEY C/THE COMMUNITY OF LLANFOIST FAWR

PRN 01787g NAME ABERGAVENNY / Y FENNI NGR SO29701420 COMMUNITY Abergavenny
TYPE Medieval, Settlement, RANK: 1

SUMMARY c50AD Roman fort Gobannium built. C.1090 Hamelin de Ballon built first motte and bailey + Benedictine priory. Walls rebuilt in 1251 after destructive Welsh raid, the Tudor Gate still standing C19th. 230 burgages in 1256-59.

DESCRIPTION c50AD Roman fort Gobannium built. C.1090 Hamelin de Ballon built first motte and bailey + Benedictine priory. Walls rebuilt in 1251 after destructive Welsh raid, the Tudor Gate still standing C19th. 230 burgages in 1256-59.

CONDITION

CONDITION: Damaged DESCRIPTION: - RELATED EVENT: - DATE OF ENTRY: 1988-12-02 00:00:00

STATUS None recorded

CROSS REFERENCES - - GGATE003863

SOURCES

01/PM Map/Courtney P/1994/Medieval & Later Usk/Morrice's plan Abergavenny in 1800 (from Cox 1801)

PRN 01793g NAME LLANFOIST CHURCHYARD CROSS NGR SO2864513203 COMMUNITY Llanfoist Fawr

TYPE Medieval, Churchyard cross, RANK: 1

SUMMARY The remains of the medieval churchyard cross consts of steps, socket stone and shaft.

DESCRIPTION The remains of the medieval churchyard cross consist of four steps, an octagonal/square socket stone with bullnosed stops, and an octagonal shaft with pyramid stops Evans 1997 GGAT 51 Historic Churches Project

CONDITION

CONDITION: Not known DESCRIPTION: - RELATED EVENT: - DATE OF ENTRY: 2004-03-12 00:00:00

STATUS scheduled ancient monument MM306 , listed building 1979 II

CROSS REFERENCES - -

SOURCES

Report Evans, E M 1997 Gwent Historic Churches Survey: Churches in the Diocese of Monmouth, Deanery of Abergavenny

1997/EVANS/EM/WELSH HISTORIC CHURCHES PROJECT/GWENT HISTORIC CHURCHES SURVEY/CHURCHES IN THE ARCHDEACONRY OF MONMOUTH/DEANERY OF ABERGAVENNY/REPORT FOR CADW

03/Desc Text/Cadw/ Full Management Report/2005/ Copy in further information file

PRN 01938g NAME SITE NAME NOT KNOWN NGR SO28141522 COMMUNITY Abergavenny

TYPE Post-Medieval, Bridge, RANK: 1

SUMMARY A stone bridge over a brook called kebbler on the road from Abergavenny to brecon, roughly 1 mile outside of Abergavenny in shown as being extant in c1675.

DESCRIPTION 0

CONDITION

CONDITION: Destroyed DESCRIPTION: - RELATED EVENT: - DATE OF ENTRY: 1988-02-15 00:00:00

STATUS None recorded

CROSS REFERENCES - -

SOURCES

PRN 01939g NAME FFYNNON LWYNDU NGR SO29221528 COMMUNITY Abergavenny

TYPE *Medieval, Holy well, RANK: 1*

SUMMARY *Ffynnon Lwynddu was a holy well near which formerly stood a chapel dedicated to St David*

DESCRIPTION *Entry in Arch Camb 1847 (p88) names Ffynnon Lwynddu as a holy well near which formerly stood a chapel dedicated to St David (PPg). OS fieldworkers unable to find any confirmation or any sign of well at this location (OS card SO 21 NE 8). Not in Jones 1954. Evans 2003: GGAT 73 Early-Medieval Ecclesiastical Sites Project database*

CONDITION

CONDITION: Not known DESCRIPTION: - RELATED EVENT: - DATE OF ENTRY: 2004-03-12 00:00:00

STATUS None recorded

CROSS REFERENCES - - *GGATE003194*

SOURCES

Report Crawford, J 2010 King Henry VIII School, Abergavenny: Archaeological desk-based assessment 2866 2011/02

Jones, F 1954 The Holy wells of Wales GG.9121.JON

Evans EM, 2003-04, GGAT 73 Early Medieval Ecclesiastical Sites Project

PRN 01942g NAME CHAPEL HOUSE NGR SO2922815281 COMMUNITY Abergavenny

TYPE *Post-Medieval, House, RANK: 1*

SUMMARY *Chapel House is a modernised house said to be on the site of medieval building and which may incorporate part of a 15th century building (Bradney 1991).*

DESCRIPTION *Chapel House is a modernised house said to be on the site of medieval building and which may incorporate part of a 15th century building (Bradney 1991). The external appearance of the house is mainly of the 1840s with alterations and feature replacement in the 20th century. The rear wings may be early 18th century and 19th century.*

CONDITION

CONDITION: Damaged DESCRIPTION: - RELATED EVENT: - DATE OF ENTRY: 1988-02-15 00:00:00

STATUS listed building 2381 II

CROSS REFERENCES - - *GGATE003194*

SOURCES

Report Crawford, J 2010 King Henry VIII School, Abergavenny: Archaeological desk-based assessment 2866 2011/02

PRN 01943g NAME CHAPEL BARN NGR SO29201526 COMMUNITY Abergavenny

TYPE *Post-Medieval, Barn, RANK: 1*

SUMMARY *A large post medieval possibly medieval barn on lands belonging to a house called The Chapel at Llwyndu.*

DESCRIPTION *A large post medieval possibly medieval barn on lands belonging to a house called The Chapel at Llwyndu.*

CONDITION

CONDITION: Damaged DESCRIPTION: - RELATED EVENT: - DATE OF ENTRY: 1988-02-15 00:00:00

STATUS listed building 2382 II

CROSS REFERENCES - -

SOURCES

PRN 01944g NAME CHAPEL MILL NGR SO29181555 COMMUNITY Abergavenny

TYPE *Post-Medieval, Mill, RANK: 1*

SUMMARY *Chapel Mill is a Post-medieval mill recorded at NGR SO29181555.*

DESCRIPTION *Chapel Mill is a Post-medieval mill recorded at NGR SO29181555. The mills may have a medieval origin but there was no evidence of structured dating to earlier than the late 18th/ early 19th century during site visits in 1957.*

CONDITION

CONDITION: *Near destroyed DESCRIPTION: - RELATED EVENT: - DATE OF ENTRY: 1988-02-15 00:00:00*

STATUS *None recorded*

CROSS REFERENCES - - *GGATE003194*

SOURCES

Report Crawford, J 2010 King Henry VIII School, Abergavenny: Archaeological desk-based assessment 2866 2011/02

PRN 01945g NAME OLD MILL PONDS NGR SO29161561 COMMUNITY Abergavenny

TYPE *Post-Medieval, Mill pond, RANK: 1*

SUMMARY *This site consists of Post-medieval ponds, which are seen on the first edition OS map.*

DESCRIPTION *This site consists of Post-medieval ponds, which are seen on the first edition OS map. The mill ponds are noted as having been drained by 1957*

CONDITION

CONDITION: *Destroyed DESCRIPTION: - RELATED EVENT: - DATE OF ENTRY: 1988-02-15 00:00:00*

STATUS *None recorded*

CROSS REFERENCES - - *GGATE003194*

SOURCES

Report Crawford, J 2010 King Henry VIII School, Abergavenny: Archaeological desk-based assessment 2866 2011/02

PRN 02144g NAME WATERLOO HOUSE NGR SO2885513385 COMMUNITY Llanfoist Fawr

TYPE *Post-Medieval, House, RANK: 1*

SUMMARY *Sub-medieval farmhouse probably of 3 phases in the late 16th and 17th centuries. Recent extensive renovation. Formerly known as 'Maerdy'.*

DESCRIPTION *Reached from the Back Lane on the north side of Llanfoist village, set in the slope with cobbled forecourt. Sub-medieval farmhouse probably of 3 phases in the late 16th and 17th centuries. Recent extensive renovation. Formerly known as Maerdy, a name that suggests it was an important local building which would explain the evidence of high quality detail internally. In 1820 it was sold to John Price, solicitor of Abergavenny, and became an alehouse, known as the Waterloo as shown by this name on the 1st ed OS map (1879-81). Listed in 1984 as a surviving example of a sub-medieval farmhouse with some good internal detail. [Included in the Cadw Resurvey C, List No 140 'Llanfoist Fawr' 1996]*

CONDITION

CONDITION: *Damaged DESCRIPTION: - RELATED EVENT: - DATE OF ENTRY: 1988-02-16 00:00:00*

STATUS *listed building 2772 II*

CROSS REFERENCES *NPRN 21092*

SOURCES

*1834/WATKINS/TE/HANES LLANFFWYST (ENGLISH TRANSLATION WITH FOOTNOTES BY BRADNEY 1922 p33)
1996/CADW/LIST OF BUILDINGS OF SPECIAL ARCHITECTURAL OR HISTORIC INTEREST/THE BOROUGH OF MONMOUTH/LIST No 140/RESURVEY C/THE COMMUNITY OF LLANFOIST FAWR*

PRN 02145g NAME TOLLGATE HOUSE NGR SO2968814735 COMMUNITY Abergavenny

TYPE *Post-Medieval, House, RANK: 1*

SUMMARY *The Tollgate house is an early 19th century tollhouse, probably dating from 1831. The building was in a ruinous condition in 1974 and has been fully restored since.*

DESCRIPTION *The Tollgate house is an early 19th century tollhouse, probably dating from 1831. The building*

was in a ruinous condition in 1974 and has been fully restored since. The exterior is rendered and painted with natural slate roof and red brick stack. It is in the form of a stretched hexagon with a central rear wing. It has gothic style pointed windows and door. The windows are facing in all directions to street, all with interlacing glazing bars intact. It also has hipped roofs with central chimney stack.

CONDITION

CONDITION: Intact DESCRIPTION: - RELATED EVENT: - DATE OF ENTRY: 1988-02-16 00:00:00

STATUS listed building 2468 II

CROSS REFERENCES NPRN 20640 GGATE003194

SOURCES

Report Crawford, J 2010 King Henry VIII School, Abergavenny: Archaeological desk-based assessment 2866 2011/02

PRN 02152g NAME GREAT GEORGE INN NGR SO3000314114 COMMUNITY Abergavenny

TYPE Post-Medieval, Inn, **RANK: 1**

SUMMARY 0

DESCRIPTION 0

CONDITION

CONDITION: Damaged DESCRIPTION: - RELATED EVENT: - DATE OF ENTRY: 1988-02-16 00:00:00

STATUS listed building 86831 II, listed building 86855 II

CROSS REFERENCES NPRN 36969

SOURCES

PRN 02160g NAME TUDOR STREET NGR SO29601416 COMMUNITY Abergavenny

TYPE Post-Medieval, House, **RANK: 1**

SUMMARY 0

DESCRIPTION 0

CONDITION

CONDITION: Destroyed DESCRIPTION: - RELATED EVENT: - DATE OF ENTRY: 1988-02-16 00:00:00

STATUS None recorded

CROSS REFERENCES NPRN 20959

SOURCES

PRN 02161g NAME CASTLE ST PRIMARY SCHOOL NGR SO29881407 COMMUNITY Abergavenny

TYPE Post-Medieval, School, **RANK: 1**

SUMMARY 0

DESCRIPTION 0

CONDITION

CONDITION: Not known DESCRIPTION: - RELATED EVENT: - DATE OF ENTRY: 1988-02-16 00:00:00

STATUS None recorded

CROSS REFERENCES NPRN 31956

SOURCES

PRN 02162g NAME CROSS STREET, NO 1 AND 2 NGR SO29891419 COMMUNITY Abergavenny

TYPE Post-Medieval, House, **RANK: 1**

SUMMARY 0

DESCRIPTION 0

CONDITION

CONDITION: Not known DESCRIPTION: - RELATED EVENT: - DATE OF ENTRY: 1988-02-16 00:00:00

*STATUS listed building 86887 II, registered parks and gardens PGW II**

CROSS REFERENCES - -

SOURCES

03/PM Cadw/1993/Descheduling Notice

PRN 02163g NAME CASTLE STREET NO 31 NGR SO2991414040 COMMUNITY Abergavenny

TYPE *Post-Medieval, House, RANK: 1*

SUMMARY 0

DESCRIPTION 0

CONDITION

CONDITION: Restored DESCRIPTION: - RELATED EVENT: - DATE OF ENTRY: 1988-02-16 00:00:00

STATUS listed building 86870 II

CROSS REFERENCES *NPRN 36578*

SOURCES

PRN 02164g NAME 14 NEVILLE STREET NGR SO2982214213 COMMUNITY Abergavenny

TYPE *Post-Medieval, House, RANK: 1*

SUMMARY 0

DESCRIPTION 0

CONDITION

CONDITION: Not known DESCRIPTION: - RELATED EVENT: - DATE OF ENTRY: 1988-02-16 00:00:00

STATUS listed building 2462 II

CROSS REFERENCES *related PRN 2948-9G*

SOURCES

01/PM Survey Drawing/Morgan & Horowskys/1995/Proposed Alteration Plans & Elevations

PRN 02165g NAME 65 CASTLE STREET NGR SO29791412 COMMUNITY Abergavenny

TYPE *Post-Medieval, House, RANK: 1*

SUMMARY 0

DESCRIPTION 0

CONDITION

CONDITION: Destroyed DESCRIPTION: - RELATED EVENT: - DATE OF ENTRY: 1988-02-16 00:00:00

STATUS None recorded

CROSS REFERENCES *NPRN 36585*

SOURCES

PRN 02174g NAME MILL STREET HOUSE NGR SO30161386 COMMUNITY Abergavenny

TYPE *Post-Medieval, House, RANK: 1*

SUMMARY 0

DESCRIPTION 0

CONDITION

CONDITION: Destroyed DESCRIPTION: - RELATED EVENT: - DATE OF ENTRY: 1988-02-16 00:00:00

STATUS None recorded

CROSS REFERENCES NPRN 20370

SOURCES

PRN 02175g NAME 40 CROSS STREET NGR SO3004314034 COMMUNITY Abergavenny
TYPE Post-Medieval, House, RANK: 1
SUMMARY 0

DESCRIPTION 0

CONDITION
CONDITION: Not known DESCRIPTION: - RELATED EVENT: - DATE OF ENTRY: 1988-02-16 00:00:00

STATUS listed building 86824 II
CROSS REFERENCES NPRN 36758

SOURCES

PRN 02263g NAME TUDOR STREET NGR SO29601416 COMMUNITY Abergavenny
TYPE Medieval, House, RANK: 1
SUMMARY 0

DESCRIPTION 0

CONDITION
CONDITION: Destroyed DESCRIPTION: - RELATED EVENT: - DATE OF ENTRY: 1988-02-17 00:00:00

STATUS None recorded
CROSS REFERENCES - -

SOURCES

PRN 02264g NAME 63 FROGMORE STREET NGR SO29821432 COMMUNITY Abergavenny
TYPE Post-Medieval, House, RANK: 1
SUMMARY 0

DESCRIPTION 0

CONDITION
CONDITION: Not known DESCRIPTION: - RELATED EVENT: - DATE OF ENTRY: 1988-02-17 00:00:00

STATUS None recorded
CROSS REFERENCES NPRN 36885

SOURCES

PRN 02285g NAME TUDORS GATE NGR SO29761414 COMMUNITY Abergavenny
TYPE Medieval, Gate, RANK: 1
SUMMARY 0

DESCRIPTION 0

CONDITION
CONDITION: Destroyed DESCRIPTION: - RELATED EVENT: - DATE OF ENTRY: 1988-02-17 00:00:00

STATUS None recorded
CROSS REFERENCES - -

SOURCES

PRN 02287g NAME *SITE NAME NOT KNOWN* NGR *SO30031403* COMMUNITY *Abergavenny*
TYPE *Medieval, Gate, RANK: 1*

SUMMARY *Gate in medieval town walls of Abergavenny*

DESCRIPTION *Gate in medieval town walls of Abergavenny (see PRN 1757g)*

CONDITION

CONDITION: *Destroyed* DESCRIPTION: - RELATED EVENT: - DATE OF ENTRY: *1988-02-17 00:00:00*

STATUS *None recorded*

CROSS REFERENCES - -

SOURCES

PRN 02292g NAME *EAST GATE* NGR *SO30021413* COMMUNITY *Abergavenny*

TYPE *Medieval, Gate, RANK: 1*

SUMMARY *0*

DESCRIPTION *0*

CONDITION

CONDITION: *Destroyed* DESCRIPTION: - RELATED EVENT: - DATE OF ENTRY: *1988-02-17 00:00:00*

STATUS *None recorded*

CROSS REFERENCES - -

SOURCES

PRN 02296g NAME *CASTLE ST. METHODIST*
CHAPEL NGR *SO2987214119* COMMUNITY *Abergavenny*

TYPE *Post-Medieval, Chapel, RANK: 1*

SUMMARY *0*

DESCRIPTION *0*

CONDITION

CONDITION: *Not known* DESCRIPTION: - RELATED EVENT: - DATE OF ENTRY: *1988-02-17 00:00:00*

STATUS *listed building 2392 II*

CROSS REFERENCES - -

SOURCES

PRN 02312g NAME *RACECOURSE FARM* NGR *SO29571272* COMMUNITY *Llanfoist Fawr*

TYPE *Unknown, Mound, RANK: 1*

SUMMARY *An earth mound was bulldozed. A hole full of charcoal was observed and medieval potserds and possibly daub were picked up on the S side.*

DESCRIPTION *An earth mound was bulldozed. A hole full of charcoal was observed and medieval potserds and possibly daub were picked up on the S side.*

CONDITION

CONDITION: *Destroyed* DESCRIPTION: - RELATED EVENT: - DATE OF ENTRY: *1988-02-17 00:00:00*

STATUS *None recorded*

CROSS REFERENCES - -

SOURCES

01/PM Desc Text/Briggs CS/1975/Arch in Wales no84 p65

PRN 02318g NAME *33 CASTLE STREET* NGR *SO2991114048* COMMUNITY *Abergavenny*

TYPE *Post-Medieval, House, RANK: 1*

SUMMARY *Remains of wattle and daub walling cover the site and fill two pits. Med and post-med layers show collapsed roofs and robbed mortared stone wall.*

DESCRIPTION *Remains of wattle and daub walling cover the site and fill two pits. Med and post-med layers show collapsed roofs and robbed mortared stone wall.*

CONDITION

CONDITION: Not known DESCRIPTION: - RELATED EVENT: - DATE OF ENTRY: 1988-02-17 00:00:00

STATUS *listed building 86872 II*

CROSS REFERENCES - - *GGATE000312*

SOURCES

01/PM Note/Key KA/1970/Arch in Wales no30 p19

PRN *02334g* **NAME** *SITE NAME NOT KNOWN* **NGR** *SO298140* **COMMUNITY** *Abergavenny*

TYPE *Roman, Findspot, RANK: 1*

SUMMARY *0*

DESCRIPTION *0*

CONDITION

CONDITION: Not known DESCRIPTION: - RELATED EVENT: - DATE OF ENTRY: 1988-02-17 00:00:00

STATUS *None recorded*

CROSS REFERENCES - -

SOURCES

PRN *02338g* **NAME** *ST MARY'S CHURCH AT*

ABERGAVENTNY **NGR** *SO30101413* **COMMUNITY** *Abergavenny*

TYPE *Medieval, Church, RANK: 1*

SUMMARY *St Mary's Abergavenny is the church of the Benedictine priory founded before AD 1100 by Hamelin de Ballon; the nave and N aisle were serving the parishioners by 14th century (Robinson 1993).*

DESCRIPTION *St Mary's Abergavenny is the church of the Benedictine priory founded before AD 1100 by Hamelin de Ballon; the nave and N aisle were serving the parishioners by 14th century (Robinson 1993). It became the parish church after the dissolution of the priory. The church lies to the N of the priory cloister (Lawler 1995, Lawler and Marvell 1995). The church consists of nave, separate chancel, N aisle, N and S transepts, two chapels of which one is now used as the vestry and organ chamber, central crossing tower, and W porch. The nave and N aisle are parallel and of nearly equal height and width, divided by an arcade supported on compound piers; both have arches at the E end, the one at the end of the nave giving access to the crossing under the central tower, which also has arches to both transepts and the chancel. The N transept opens to the N aisle, with the N walls of the aisle and transept on the same line. The S transept projects beyond the church and its line is continued by a range of priory domestic buildings; there has also been a building against the N wall of the N transept, as evidenced by the crease of its roof, and it is therefore unclear whether the window in this wall is of entirely of Victorian construction, or whether it replaced an earlier one which had been blocked by this building. The chancel is separated from the chapels by arcades supported on heavy square piers similar to those at the crossing. The porch is of three bays, separated by doors; the main entrance is in the central bay, under a gable, and the side bays give access respectively to the nave and N aisle. The building seems to have been constructed mainly between the end of the 13th century and the end of the 14th century, although it is possible that some of work may have been carried out as a result of the damage inflicted on the priory by Owain Glyndwr (Robinson 1993, 45). Interpretation is hampered by extensive campaigns of rebuilding in 1882 and 1896, by the heavy pointing and remains of rendering still to be seen on parts of the medieval fabric, together with the painting of the piers of the arches in the crossing and the area to the E; and by the renewal of all the windows with the exception of four blocked windows in the chancel and Lewis chapel, of which only one retains its tracery, and the head of the E window. This last has been described as Norman (Gilbert nd, 16), but it is very wide and extremely slender. It may more plausibly be interpreted as Perpendicular, although the present Perpendicular tracery was put in 1922 when the window was restored to its former size, after having been reduced in 1828 to allow the chancel ceiling to be lowered (loc cit, and Sproule-Jones 1968, 11). The blocked window on the N wall of the Lewis Chapel suggests a date of the late 13th/early 14th century for this part of the building, which is consistent with the larger (renewed) window on this wall, and the arcades: the E window in this chapel is an insertion. The tower appears to be 14th century, as it has ogee-headed windows, it may therefore be slightly later than the chapels; the masonry too is clearly distinguishable. The partial blocking of the first-floor lights in the tower by the chancel and N transept roofs indicates that these must originally have been lower, or at least of*

lower pitch. It is possible that the chancel clerestory is in fact an addition, as might be suggested by the difference in masonry of the N wall. What little can be seen of the clerestory windows (probably two each side) suggests that they date rather later than the original construction of the E end and were part of the presumed Perpendicular refenestration of the church. Restorations of the 19th and 20th century are reasonably well documented. The main effect of the restoration of 1828 was to remove the central arcade between the nave and N aisle to provide single space surrounded by galleries and covered by a new roof of single span, and also to lower the chancel roof (with concomitant reduction in size of the E window) and effectively cut the chancel off from the nave. In 1874 Gilbert Scott was commissioned to report on the state of the fabric and propose measures to restore the church to its medieval form. Some, though not all, of his proposals were adopted over the course of a series of restorations in 1882, 1896, 1911 and 1922 (Gilbert nd, 16); it is possible that at least some work was carried out shortly after the report was made, although this is not recorded by Gilbert; a lapse of eight years between proposals for works and their being carried out was not normal in the Victorian period, and Scott noted at that that the window in the Herbert chapel had badly decayed mullions and tracery which urgently needed renewal. If this is the case, the renewal of the windows in the S wall of the nave and the insertion or enlargement of the windows in the N and S walls of the nave (not mentioned in Glynne's description of 1836: Glynne 1902, 81-3), all of which are in the same limestone, may have taken place at the same time. The 1882 restoration saw the rebuilding of the nave and N aisle, with a new arcade between them, and the construction of a new W porch/narthex. The S wall of the nave does not appear to have been greatly affected by these changes; it still retains much of its early masonry, and the windows, which retain elements of their ?original dressings were probably at a different date. The masonry used in this campaign of restoration was a distinctive Victorian style featuring squared rock-faced blocks set in snecked courses with dressings of a medium-grained sandstone streaked with red and yellowish-fawn. The 1896 restorations concentrated on the chancel and chapels, and it is possible that the renewal of windows using limestone, if not done in the 1870s, dates to this period, since it involved major work in the chancel. The construction of a new vaulted ceiling in the chancel should also be linked to the raising of the roof. The lower part of the tower, within the church, took place in 1911, although the upper part had to wait until 1950. The E window in the chancel was restored and provided with new tracery in 1922, and the N transept window built in 1954, replacing an earlier window noted by Col Symonds in 1645 (GRO D992.4); the dressings of both windows used the same stone as that employed in the 1882 restorations (Sproule-Jones 1968, 11). Further restorations and renovations took place in the 1960s, but are not so clearly visible in the fabric, and a campaign of restoration of the monuments in the Herbert Chapel was taking place at the time of this survey; archaeological investigation forms a part of this work (Locock 1994a and 1994b; Page 1994). The most notable fittings in the church are the Norman font bowl, the 15th century choir stalls (Crossley and Ridgway 1959, 20-8) and the extensive collection of monuments. The monumental sculpture is currently being restored (in the Herbert Chapel and S transept, which are thus not open to full inspection); but includes medieval and post-medieval effigies, published by Bradney, and a rare wooden sceptre of Jesse from a Jesse Tree. The monuments elsewhere in the church are much as noted by Bradney, other than the flat slabs in the floors, which are largely ignored by him, and some of the wall plaques, which have changed position. Fragments of wallpainting with heraldic devices have been found in the Herbert Chapel behind one of the tombs against the S wall (Per com F Olding). The wall plaster was photographed and then drawn at 1:1 in situ, marking areas of damage, paint, and plain disaster. Heights were measured from the finished floor height (at 55.76m OD) (Locock 1997). References Documentary GRO D992.4 Manuscript and typescript notes on historical subjects, Abergavenny and area Published Bradney, J A, 1906, A history of Monmouthshire. Vol 1 pt iia, The Hundred of Abergavenny, 158-72 Crossley, F H, and Ridgway, M H, 1959, Screens, lofts and stalls situated in Wales and Monmouthshire. Part ten, Section XIII: Monmouthshire Archaeol Cambrensis 108, 14-71 Gilbert, M, nd, A guide to the priory church of St Mary the Virgin, Abergavenny, with notes on the brasses, mural tablets, monuments and tombs Oxford Glynne, S R, 1902, Notes on the older churches in the four Welsh dioceses Archaeol Cambrensis 6 ser 2, 81-114 Lawler M, 1995, Archaeological field evaluation: St Mary's Priory, Abergavenny (South claustral range). Unpub, Glamorgan-Gwent Archaeological Trust Report No 95/081 Lawler, M and Marvell A G, 1995 Abergavenny, St Mary's Priory Archaeol Wales 35 1995 Locock, M, 1994a, Archaeological excavation Herbert Chapel, St Mary's Priory Church, Abergavenny, Gwent. Unpub, Glamorgan-Gwent Archaeological Trust Report No 94/060 Locock, M 1994b, Abergavenny, St Mary's Priory Church, Archaeol Wales 34 1994, 69 Page, N A, 1994 Archaeological excavation: St Mary's Church, Abergavenny Unpub, Glamorgan-Gwent Archaeological Trust Report No 94/016 Robinson, D M, 1993, The priory church of Abergavenny, The Cardiff Area: Suppl to Archaeol J 15, 43-6. Sproule-Jones, H R, 1968, St Mary's Priory Church, Abergavenny. Gloucester (Evans 1997: GGAT51 Welsh Historic Churches Survey) Subsequent to the Welsh Historic Churches Survey, the interior of the east end of the church has been plastered, concealing some of the evidence for the church's structural development. (Evans, 2010)

CONDITION

CONDITION: Not known DESCRIPTION: - RELATED EVENT: - DATE OF ENTRY: 2004-03-12 00:00:00

STATUS listed building 2373 I

CROSS REFERENCES NPRN 377, Related PRN 01325g GGATE001386, GGATE002234

SOURCES

Report Evans, E M 1997 Gwent Historic Churches Survey: Churches in the Diocese of Monmouth, Deanery of Abergavenny

GGAT Assessment - excavation at St Mary's Church Abergavenny

GGAT Assessment - excavation of Herbert Chapel, St Mary's Ch

Evans EM, 2003-04, GGAT 73 Early Medieval Ecclesiastical Sites Project

PRN 02366g NAME NO 3.CROSS STREET NGR SO2990314175 COMMUNITY Abergavenny
TYPE Medieval, House, RANK: 1
SUMMARY 0

DESCRIPTION 0

CONDITION

CONDITION: Not known DESCRIPTION: - RELATED EVENT: - DATE OF ENTRY: 1988-02-17 00:00:00

STATUS listed building 86867 II

CROSS REFERENCES NPRN 36747

SOURCES

PRN 02373g NAME OLD NEVILL HALL NGR SO2882414494 COMMUNITY Abergavenny
TYPE Post-Medieval, Country house, RANK: 1
SUMMARY A former country house built c1830 for James Charles Hill of Blaenafon Ironworks, and previously known as 'The Brooks' and 'Nevill Court'. It became a hospital in the early 20th century, before being converted to a conference centre after the 1970s.

DESCRIPTION Situated on Brecon Road, Abergavenny, to the rear of Nevill Hall Hospital. It was built c1870 as a country house of Tudor-Gothic character for James Charles Hill of Blaenafon Ironworks, and known as 'The Brooks'. It was purchased in 1890 by the Marquess of Abergavenny and renamed 'Nevill Court'. It became a hospital in the early 20th century. After the construction of the new hospital in the 1970s, the house became a conference and training centre for the health authority. Listed as a substantial well-preserved country house with historic connections with a local industrialist and the Marquess of Abergavenny.

CONDITION

CONDITION: Near intact DESCRIPTION: - RELATED EVENT: - DATE OF ENTRY: 1981-08-01 00:00:00

STATUS listed building 2379 II

CROSS REFERENCES NPRN 20533, related PRN 2449g GGATE003815

SOURCES

BRADNEY/J/A HISTORY OF MONMOUTHSIRE/VOL 1/PART 2a/THE HUNDRED OF ABERGAVENNY/p182-3

PRN 02374g NAME HOLY TRINITY CHURCH NGR SO29651430 COMMUNITY Abergavenny
TYPE Post-Medieval, Church, RANK: 1
SUMMARY 0

DESCRIPTION 0

CONDITION

CONDITION: Near intact DESCRIPTION: - RELATED EVENT: - DATE OF ENTRY: 1988-02-17 00:00:00

STATUS listed building 2383 II

CROSS REFERENCES - -

SOURCES

PRN 02375g NAME SITE NAME NOT KNOWN NGR SO29651428 COMMUNITY Abergavenny
TYPE Post-Medieval, Almshouse, RANK: 1
SUMMARY c19th, the almshouses are in 2 similar ranges, Nos 1, 2, 3 & 4 to S of church, and Nos 5, 6, 7 & 8 to N of church. (See also PRN 02376g.)

DESCRIPTION c19th, the almshouses are in 2 similar ranges, Nos 1, 2, 3 & 4 to S of church, and Nos 5, 6, 7 & 8 to N of church. (See also PRN 02376g.)

CONDITION

CONDITION: Near intact DESCRIPTION: - RELATED EVENT: - DATE OF ENTRY: 1988-02-17 00:00:00

STATUS listed building 2384 II, listed building 86786 II, listed building 86787 II, listed building 86900 II

CROSS REFERENCES - -

SOURCES

PRN 02376g NAME SITE NAME NOT KNOWN NGR SO29661432 COMMUNITY Abergavenny
TYPE Post-Medieval, Almshouse, RANK: 1

SUMMARY *c19th, the almshouses are in 2 similar ranges, Nos 1, 2, 3 & 4 to S of church, and Nos 5, 6, 7 & 8 to N of church. (See also PRN 02375g.)*

DESCRIPTION *c19th, the almshouses are in 2 similar ranges, Nos 1, 2, 3 & 4 to S of church, and Nos 5, 6, 7 & 8 to N of church. (See also PRN 02375g.)*

CONDITION

CONDITION: Near intact DESCRIPTION: - RELATED EVENT: - DATE OF ENTRY: 1988-02-17 00:00:00

STATUS *listed building 86788 II, listed building 86789 II, listed building 86790 II, listed building 86791 II*

CROSS REFERENCES *NPRN 36385*

SOURCES

PRN 02377g NAME NGR SO29651427 COMMUNITY Abergavenny

TYPE *Post-Medieval, House, RANK: 1*

SUMMARY *0*

DESCRIPTION *0*

CONDITION

CONDITION: Near intact DESCRIPTION: - RELATED EVENT: - DATE OF ENTRY: 1988-02-17 00:00:00

STATUS *listed building 2385 II*

CROSS REFERENCES *- -*

SOURCES

PRN 02378g NAME TOWN LIBRARY NGR SO29681432 COMMUNITY Abergavenny

TYPE *Unknown, Library, RANK: 1*

SUMMARY *0*

DESCRIPTION *0*

CONDITION

CONDITION: Near intact DESCRIPTION: - RELATED EVENT: - DATE OF ENTRY: 1988-02-17 00:00:00

STATUS *listed building 2386 II*

CROSS REFERENCES *- -*

SOURCES

PRN 02379g NAME Old Court NGR SO29761413 COMMUNITY Abergavenny

TYPE *Post-Medieval, House, RANK: 1*

SUMMARY *0*

DESCRIPTION *0*

CONDITION

CONDITION: Near intact DESCRIPTION: - RELATED EVENT: - DATE OF ENTRY: 1988-02-17 00:00:00

STATUS *listed building 2389 II*

CROSS REFERENCES *- -*

SOURCES

PRN 02380g NAME 29 CASTLE STREET NGR SO2991714033 COMMUNITY Abergavenny
TYPE Post-Medieval, House, RANK: 1
SUMMARY 0

DESCRIPTION 0

CONDITION

CONDITION: Near intact DESCRIPTION: - RELATED EVENT: - DATE OF ENTRY: 1988-02-17 00:00:00

STATUS listed building 2391 II

CROSS REFERENCES - -

SOURCES

PRN 02381g NAME NO 2A WENTERN VILLA NGR SO2954814595 COMMUNITY Abergavenny
TYPE Post-Medieval, Villa, RANK: 1
SUMMARY 0

DESCRIPTION 0

CONDITION

CONDITION: Near intact DESCRIPTION: - RELATED EVENT: - DATE OF ENTRY: 1988-02-17 00:00:00

STATUS listed building 2387 II

CROSS REFERENCES - -

SOURCES

PRN 02382g NAME NO 4 CROSS STREET NGR SO29911417 COMMUNITY Abergavenny
TYPE Medieval, House, RANK: 1
SUMMARY 0

DESCRIPTION 0

CONDITION

CONDITION: Near intact DESCRIPTION: - RELATED EVENT: - DATE OF ENTRY: 1988-02-17 00:00:00

STATUS listed building 2396 II

CROSS REFERENCES - -

SOURCES

PRN 02383g NAME 7 and 8 CROSS STREET NGR SO2992714159 COMMUNITY Abergavenny
TYPE Post-Medieval, House, RANK: 1
SUMMARY

DESCRIPTION -

CONDITION

CONDITION: Near intact DESCRIPTION: - RELATED EVENT: - DATE OF ENTRY: 1988-02-17 00:00:00

STATUS listed building 2397 II, listed building 86819 II

CROSS REFERENCES - -

SOURCES

PRN 02384g NAME NO 10 CROSS STREET NGR SO2994214146 COMMUNITY Abergavenny
TYPE Post-Medieval, House, RANK: 1

SUMMARY 0

DESCRIPTION 0

CONDITION

CONDITION: Near intact DESCRIPTION: - RELATED EVENT: - DATE OF ENTRY: 1988-02-17 00:00:00

STATUS listed building 2398 II

CROSS REFERENCES - -

SOURCES

PRN 02385g NAME NO 11 and 11A CROSS STREET NGR SO29951414 COMMUNITY Abergavenny

TYPE Post-Medieval, House, RANK: 1

SUMMARY 0

DESCRIPTION 0

CONDITION

CONDITION: Near intact DESCRIPTION: - RELATED EVENT: - DATE OF ENTRY: 1988-02-17 00:00:00

STATUS listed building 2399 II, listed building 86850 II

CROSS REFERENCES - -

SOURCES

PRN 02386g NAME NO 13 CROSS STREET NGR SO2995214131 COMMUNITY Abergavenny

TYPE Post-Medieval, House, RANK: 1

SUMMARY 0

DESCRIPTION 0

CONDITION

CONDITION: Near intact DESCRIPTION: - RELATED EVENT: - DATE OF ENTRY: 1988-02-17 00:00:00

STATUS listed building 2400 II

CROSS REFERENCES - -

SOURCES

PRN 02387g NAME NO 14 CROSS STREET NGR SO2995814124 COMMUNITY Abergavenny

TYPE Post-Medieval, House, RANK: 1

SUMMARY 0

DESCRIPTION 0

CONDITION

CONDITION: Near intact DESCRIPTION: - RELATED EVENT: - DATE OF ENTRY: 1988-02-18 00:00:00

STATUS listed building 2401 II

CROSS REFERENCES - -

SOURCES

PRN 02388g NAME ANGEL HOTEL NGR SO2996614109 COMMUNITY Abergavenny

TYPE Post-Medieval, Inn, RANK: 1

SUMMARY 0

DESCRIPTION 0

CONDITION

CONDITION: Near intact DESCRIPTION: - RELATED EVENT: - DATE OF ENTRY: 1988-02-18 00:00:00

STATUS *listed building 2402 II*

CROSS REFERENCES - -

SOURCES

PRN 02389g **NAME** *NOS 34 and 36 CROSS STREET* **NGR** *SO3005514007* **COMMUNITY** *Abergavenny*
TYPE *Post-Medieval, House, RANK: 1*
SUMMARY 0

DESCRIPTION 0

CONDITION

CONDITION: Not known DESCRIPTION: - RELATED EVENT: - DATE OF ENTRY: 1988-02-18 00:00:00

STATUS *listed building 2403 II, listed building 86874 II*

CROSS REFERENCES - -

SOURCES

PRN 02390g **NAME** *NOS 37,38,39 and 40 CROSS ST* **NGR** *SO3005114017* **COMMUNITY** *Abergavenny*
TYPE *Post-Medieval, House, RANK: 1*
SUMMARY 0

DESCRIPTION 0

CONDITION

CONDITION: Near intact DESCRIPTION: - RELATED EVENT: - DATE OF ENTRY: 1988-02-18 00:00:00

STATUS *listed building 2404 II*, listed building 86876 II*, listed building 86877 II**

CROSS REFERENCES - -

SOURCES

PRN 02391g **NAME** *NO 41 CROSS STREET* **NGR** *SO3003814047* **COMMUNITY** *Abergavenny*
TYPE *Post-Medieval, House, RANK: 1*
SUMMARY 0

DESCRIPTION 0

CONDITION

CONDITION: Intact DESCRIPTION: - RELATED EVENT: - DATE OF ENTRY: 1988-02-18 00:00:00

STATUS *listed building 2405 II*

CROSS REFERENCES - -

SOURCES

PRN 02392g **NAME** *CROSS STREET NO 42* **NGR** *SO3003114057* **COMMUNITY** *Abergavenny*
TYPE *Post-Medieval, House, RANK: 1*
SUMMARY 0

DESCRIPTION 0

CONDITION

CONDITION: Near intact DESCRIPTION: - RELATED EVENT: - DATE OF ENTRY: 1988-02-18 00:00:00

STATUS *listed building 2406 II*

CROSS REFERENCES - -

SOURCES

PRN 02393g NAME NO 44 CROSS STREET NGR SO30031407 COMMUNITY Abergavenny
TYPE Post-Medieval, House, RANK: 1
SUMMARY 0

DESCRIPTION 0

CONDITION

CONDITION: Near intact DESCRIPTION: - RELATED EVENT: - DATE OF ENTRY: 1988-02-18 00:00:00

STATUS listed building 2407 II

CROSS REFERENCES - -

SOURCES

PRN 02394g NAME NO 46 CROSS STREET NGR SO30011409 COMMUNITY Abergavenny
TYPE Post-Medieval, House, RANK: 1
SUMMARY 0

DESCRIPTION 0

CONDITION

CONDITION: Near intact DESCRIPTION: - RELATED EVENT: - DATE OF ENTRY: 1988-02-18 00:00:00

STATUS listed building 2408 II

CROSS REFERENCES - -

SOURCES

PRN 02395g NAME NOS 47, 48 and 49 NGR SO3000714096 COMMUNITY Abergavenny
TYPE Post-Medieval, House, RANK: 1
SUMMARY 0

DESCRIPTION 0

CONDITION

CONDITION: Near intact DESCRIPTION: - RELATED EVENT: - DATE OF ENTRY: 1988-02-18 00:00:00

STATUS listed building 2409 II, listed building 86829 II, listed building 86831 II

CROSS REFERENCES NPRN 36763

SOURCES

PRN 02396g NAME NO 52 CROSS STREET NGR SO29981413 COMMUNITY Abergavenny
TYPE Post-Medieval, House, RANK: 1
SUMMARY 0

DESCRIPTION 0

CONDITION

CONDITION: Restored DESCRIPTION: - RELATED EVENT: - DATE OF ENTRY: 1988-02-18 00:00:00

STATUS listed building 2410 II

CROSS REFERENCES - -

SOURCES

PRN 02397g NAME NO 56 CROSS STREET NGR SO2996714155 COMMUNITY Abergavenny

TYPE *Post-Medieval, House, RANK: 1*
SUMMARY 0

DESCRIPTION 0

CONDITION
CONDITION: Near intact DESCRIPTION: - RELATED EVENT: - DATE OF ENTRY: 1988-02-18 00:00:00

STATUS *listed building 2411 II*
CROSS REFERENCES - -

SOURCES

PRN 02398g **NAME** *NO 57 CROSS STREET* **NGR** *SO2996214158* **COMMUNITY** *Abergavenny*
TYPE *Post-Medieval, House, RANK: 1*
SUMMARY 0

DESCRIPTION 0

CONDITION
CONDITION: Near intact DESCRIPTION: - RELATED EVENT: - DATE OF ENTRY: 1988-02-18 00:00:00

STATUS *listed building 2412 II*
CROSS REFERENCES - -

SOURCES

PRN 02399g **NAME** *NO 58 CROSS STREET* **NGR** *SO2995714163* **COMMUNITY** *Abergavenny*
TYPE *Post-Medieval, House, RANK: 1*
SUMMARY 0

DESCRIPTION 0

CONDITION
CONDITION: Near intact DESCRIPTION: - RELATED EVENT: - DATE OF ENTRY: 1988-02-18 00:00:00

STATUS *listed building 2413 II*
CROSS REFERENCES - -

SOURCES

PRN 02400g **NAME** *NO 59 CROSS STREET* **NGR** *SO2995014167* **COMMUNITY** *Abergavenny*
TYPE *Post-Medieval, House, RANK: 1*
SUMMARY 0

DESCRIPTION 0

CONDITION
CONDITION: Near intact DESCRIPTION: - RELATED EVENT: - DATE OF ENTRY: 1988-02-18 00:00:00

STATUS *listed building 2414 II*
CROSS REFERENCES - -

SOURCES

PRN 02401g **NAME** *KINGS HEAD INN* **NGR** *SO2994314173* **COMMUNITY** *Abergavenny*
TYPE *Post-Medieval, Inn, RANK: 1*
SUMMARY 0

DESCRIPTION 0

CONDITION

CONDITION: Near intact DESCRIPTION: - RELATED EVENT: - DATE OF ENTRY: 1988-02-18 00:00:00

STATUS *listed building 2415 II*

CROSS REFERENCES - -

SOURCES

PRN 02402g **NAME** *SITE NAME NOT KNOWN* **NGR** *SO29951420* **COMMUNITY** *Abergavenny*

TYPE *Post-Medieval, Town hall, RANK: 1*

SUMMARY *0*

DESCRIPTION *0*

CONDITION

CONDITION: Near intact DESCRIPTION: - RELATED EVENT: - DATE OF ENTRY: 1988-02-18 00:00:00

STATUS *listed building 2416 II*

CROSS REFERENCES *NPRN 310*

SOURCES

PRN 02403g **NAME** *NO 18 FROGMORE STREET* **NGR** *SO29801443* **COMMUNITY** *Abergavenny*

TYPE *Post-Medieval, House, RANK: 1*

SUMMARY *0*

DESCRIPTION *0*

CONDITION

CONDITION: Near intact DESCRIPTION: - RELATED EVENT: - DATE OF ENTRY: 1988-02-18 00:00:00

STATUS *listed building 86883 II*

CROSS REFERENCES - -

SOURCES

PRN 02404g **NAME** *NO 1 HIGH STREET* **NGR** *SO2990714203* **COMMUNITY** *Abergavenny*

TYPE *Post-Medieval, Shop, RANK: 1*

SUMMARY *0*

DESCRIPTION *0*

CONDITION

CONDITION: Near intact DESCRIPTION: - RELATED EVENT: - DATE OF ENTRY: 1988-02-18 00:00:00

STATUS *listed building 2418 II*

CROSS REFERENCES *NPRN 37041*

SOURCES

PRN 02405g **NAME** *THE OLD BANK* **NGR** *SO29871426* **COMMUNITY** *Abergavenny*

TYPE *Post-Medieval, Building, RANK: 1*

SUMMARY *Inspection of building work at the rear of 9 and 10 High Street revealed that the present building stands upon a platform of C18th material. There was no evidence for earlier occupation on the site, but ground disturbance was limited.*

DESCRIPTION *Inspection of building work at the rear of 9 and 10 High Street revealed that the present building stands upon a platform of C18th material. There was no evidence for earlier occupation on the site, but ground disturbance was limited.*

CONDITION

CONDITION: Near intact DESCRIPTION: - RELATED EVENT: - DATE OF ENTRY: 1988-02-18 00:00:00

STATUS *listed building 2419 II*
CROSS REFERENCES *NPRN 20502*

SOURCES

01/PM Mention/Vyner BE/1977/Arch in Wales/p52 no102

PRN 02406g **NAME** *NO 21 HIGH STREET* **NGR** *SO2985914234* **COMMUNITY** *Abergavenny*
TYPE *Post-Medieval, Shop, RANK: 1*
SUMMARY *0*

DESCRIPTION *0*

CONDITION
CONDITION: Near intact DESCRIPTION: - RELATED EVENT: - DATE OF ENTRY: 1988-02-18 00:00:00

STATUS *listed building 2420 II*
CROSS REFERENCES *NPRN 37046*

SOURCES

PRN 02407g **NAME** *NO 20 HIGH STREET* **NGR** *SO29851424* **COMMUNITY** *Abergavenny*
TYPE *Post-Medieval, Shop, RANK: 1*
SUMMARY *0*

DESCRIPTION *0*

CONDITION
CONDITION: Near intact DESCRIPTION: - RELATED EVENT: - DATE OF ENTRY: 1988-02-18 00:00:00

STATUS *listed building LB II*
CROSS REFERENCES *NPRN 37045*

SOURCES

PRN 02408g **NAME** *NO 19 HIGH STREET* **NGR** *SO29851425* **COMMUNITY** *Abergavenny*
TYPE *Post-Medieval, Shop, RANK: 1*
SUMMARY *0*

DESCRIPTION *0*

CONDITION
CONDITION: Near intact DESCRIPTION: - RELATED EVENT: - DATE OF ENTRY: 1988-02-18 00:00:00

STATUS *listed building 2531 II*
CROSS REFERENCES *--*

SOURCES

PRN 02409g **NAME** *FORMER CONSTBULARY HQ* **NGR** *SO3014214259* **COMMUNITY** *Abergavenny*
TYPE *Post-Medieval, Police station, RANK: 1*
SUMMARY *0*

DESCRIPTION *0*

CONDITION
CONDITION: Near intact DESCRIPTION: - RELATED EVENT: - DATE OF ENTRY: 1988-02-18 00:00:00

STATUS *listed building 2427 II*
CROSS REFERENCES *NPRN 45156*

SOURCES

PRN 02410g NAME NO 2 LOWER MONK STREET NGR SO3012714267 COMMUNITY Abergavenny
TYPE Post-Medieval, House, RANK: 1
SUMMARY 0

DESCRIPTION 0

CONDITION

CONDITION: Near intact DESCRIPTION: - RELATED EVENT: - DATE OF ENTRY: 1988-02-18 00:00:00

STATUS listed building 2426 II

CROSS REFERENCES - -

SOURCES

PRN 02411g NAME NO 11 MARKET STREET NGR SO2993514226 COMMUNITY Abergavenny
TYPE Post-Medieval, Shop, RANK: 1
SUMMARY 0

DESCRIPTION 0

CONDITION

CONDITION: Near intact DESCRIPTION: - RELATED EVENT: - DATE OF ENTRY: 1988-02-18 00:00:00

STATUS listed building 2428 II

CROSS REFERENCES NPRN 20319

SOURCES

PRN 02412g NAME NO 2 MERTHYR ROAD NGR SO2960714506 COMMUNITY Abergavenny
TYPE Post-Medieval, House, RANK: 1
SUMMARY 0

DESCRIPTION 0

CONDITION

CONDITION: Near intact DESCRIPTION: - RELATED EVENT: - DATE OF ENTRY: 1988-02-18 00:00:00

STATUS listed building 2429 II

CROSS REFERENCES - -

SOURCES

PRN 02413g NAME NO 10 MERTHYR ROAD NGR SO29581449 COMMUNITY Abergavenny
TYPE Post-Medieval, House, RANK: 1
SUMMARY 0

DESCRIPTION 0

CONDITION

CONDITION: Near intact DESCRIPTION: - RELATED EVENT: - DATE OF ENTRY: 1988-02-18 00:00:00

STATUS listed building 2430 II

CROSS REFERENCES NPRN 20338

SOURCES

PRN 02414g NAME NO 14 MERTHR ROAD NGR SO29571448 COMMUNITY Abergavenny

TYPE *Post-Medieval, House, RANK: 1*
SUMMARY 0

DESCRIPTION 0

CONDITION
CONDITION: Near intact DESCRIPTION: - RELATED EVENT: - DATE OF ENTRY: 1988-02-18 00:00:00

STATUS *listed building 86854 II*
CROSS REFERENCES *NPRN 20339*

SOURCES

PRN 02415g **NAME** *NO 16 MERTHR ROAD* **NGR** *SO2956614464* **COMMUNITY** *Abergavenny*
TYPE *Post-Medieval, House, RANK: 1*
SUMMARY 0

DESCRIPTION 0

CONDITION
CONDITION: Near intact DESCRIPTION: - RELATED EVENT: - DATE OF ENTRY: 1988-02-18 00:00:00

STATUS *listed building 2432 II*
CROSS REFERENCES - -

SOURCES

PRN 02416g **NAME** *NO 18 MERTHYR ROAD* **NGR** *SO2955714458* **COMMUNITY** *Abergavenny*
TYPE *Post-Medieval, House, RANK: 1*
SUMMARY 0

DESCRIPTION 0

CONDITION
CONDITION: Near intact DESCRIPTION: - RELATED EVENT: - DATE OF ENTRY: 1988-02-18 00:00:00

STATUS *listed building 2433 II*
CROSS REFERENCES - -

SOURCES

PRN 02417g **NAME** *NO 20 MERTHYR ROAD* **NGR** *SO2954814453* **COMMUNITY** *Abergavenny*
TYPE *Post-Medieval, House, RANK: 1*
SUMMARY 0

DESCRIPTION 0

CONDITION
CONDITION: Near intact DESCRIPTION: - RELATED EVENT: - DATE OF ENTRY: 1988-02-18 00:00:00

STATUS *listed building 2434 II*
CROSS REFERENCES - -

SOURCES

PRN 02418g **NAME** *NO 22 MERTHYR ROAD* **NGR** *SO2953414454* **COMMUNITY** *Abergavenny*
TYPE *Post-Medieval, House, RANK: 1*
SUMMARY 0

DESCRIPTION 0

CONDITION

CONDITION: Near intact DESCRIPTION: - RELATED EVENT: - DATE OF ENTRY: 1988-02-16 00:00:00

STATUS *listed building 2435 II*

CROSS REFERENCES *NPRN 20344*

SOURCES

PRN 02419g **NAME** *NO 22, 24 and 26 MERTHYR ROAD* **NGR** *SO2952414456* **COMMUNITY** *Abergavenny*
TYPE *Post-Medieval, Wall, RANK: 1*
SUMMARY *0*

DESCRIPTION *0*

CONDITION

CONDITION: Near intact DESCRIPTION: - RELATED EVENT: - DATE OF ENTRY: 1988-02-18 00:00:00

STATUS *listed building 2436 II*

CROSS REFERENCES *--*

SOURCES

PRN 02420g **NAME** *NO 28 MERTHYR ROAD* **NGR** *SO29521444* **COMMUNITY** *Abergavenny*
TYPE *Post-Medieval, House, RANK: 1*
SUMMARY *0*

DESCRIPTION *0*

CONDITION

CONDITION: Near intact DESCRIPTION: - RELATED EVENT: - DATE OF ENTRY: 1988-02-18 00:00:00

STATUS *listed building 2437 II*

CROSS REFERENCES *--*

SOURCES

PRN 02421g **NAME** *NO 32 MERTHYR ROAD* **NGR** *SO2950314428* **COMMUNITY** *Abergavenny*
TYPE *Post-Medieval, House, RANK: 1*
SUMMARY *0*

DESCRIPTION *0*

CONDITION

CONDITION: Near intact DESCRIPTION: - RELATED EVENT: - DATE OF ENTRY: 1988-02-18 00:00:00

STATUS *listed building 2438 II*

CROSS REFERENCES *--*

SOURCES

PRN 02422g **NAME** *THE WESTGATE, MERTHYR ROAD* **NGR** *SO2939814155* **COMMUNITY** *Abergavenny*
TYPE *Post-Medieval, House, RANK: 1*
SUMMARY *0*

DESCRIPTION *0*

CONDITION

CONDITION: Near intact DESCRIPTION: - RELATED EVENT: - DATE OF ENTRY: 1988-02-18 00:00:00

STATUS *listed building 86894 II*
CROSS REFERENCES - -

SOURCES

PRN 02423g **NAME** NO 10 MONK STREET **NGR** SO30031415 **COMMUNITY** Abergavenny
TYPE *Post-Medieval, House, RANK: 1*
SUMMARY 0

DESCRIPTION 0

CONDITION
CONDITION: Restored DESCRIPTION: - RELATED EVENT: - DATE OF ENTRY: 1988-02-18 00:00:00

STATUS *listed building 2441 II*
CROSS REFERENCES - -

SOURCES

PRN 02424g **NAME** NO 28 MONK STREET **NGR** SO3008214232 **COMMUNITY** Abergavenny
TYPE *Post-Medieval, House, RANK: 1*
SUMMARY 0

DESCRIPTION 0

CONDITION
CONDITION: Near intact DESCRIPTION: - RELATED EVENT: - DATE OF ENTRY: 1988-02-18 00:00:00

STATUS *listed building 2442 II*
CROSS REFERENCES - -

SOURCES

PRN 02425g **NAME** NO 30 MONK STREET **NGR** SO30091424 **COMMUNITY** Abergavenny
TYPE *Post-Medieval, House, RANK: 1*
SUMMARY 0

DESCRIPTION 0

CONDITION
CONDITION: Near intact DESCRIPTION: - RELATED EVENT: - DATE OF ENTRY: 1988-02-18 00:00:00

STATUS *listed building 2443 II*
CROSS REFERENCES - -

SOURCES

PRN 02426g **NAME** NO 32 MONK STREET **NGR** SO3009314258 **COMMUNITY** Abergavenny
TYPE *Post-Medieval, House, RANK: 1*
SUMMARY 0

DESCRIPTION 0

CONDITION
CONDITION: Near intact DESCRIPTION: - RELATED EVENT: - DATE OF ENTRY: 1988-02-18 00:00:00

STATUS *listed building 2444 II*
CROSS REFERENCES - -

SOURCES

PRN 02427g NAME *NO 1 NEVILL STREET* NGR *SO2983114283* COMMUNITY *Abergavenny*
TYPE *Post-Medieval, House*, RANK: 1
SUMMARY 0

DESCRIPTION 0

CONDITION

CONDITION: *Near intact* DESCRIPTION: - RELATED EVENT: - DATE OF ENTRY: 1988-02-18 00:00:00

STATUS *listed building 2446 II*

CROSS REFERENCES - -

SOURCES

PRN 02428g NAME *NO 3 NEVILL STREET* NGR *SO29831427* COMMUNITY *Abergavenny*
TYPE *Post-Medieval, House*, RANK: 1
SUMMARY 0

DESCRIPTION 0

CONDITION

CONDITION: *Near intact* DESCRIPTION: - RELATED EVENT: - DATE OF ENTRY: 1988-02-18 00:00:00

STATUS *listed building 2447 II*

CROSS REFERENCES - -

SOURCES

PRN 02429g NAME *NO 5 NEVILL STREET* NGR *SO2982614268* COMMUNITY *Abergavenny*
TYPE *Post-Medieval, House*, RANK: 1
SUMMARY 0

DESCRIPTION 0

CONDITION

CONDITION: *Near intact* DESCRIPTION: - RELATED EVENT: - DATE OF ENTRY: 1988-02-18 00:00:00

STATUS *listed building 2448 II*

CROSS REFERENCES *NPRN 20461*

SOURCES

PRN 02430g NAME *SITE NAME NOT KNOWN* NGR *SO2979214245* COMMUNITY *Abergavenny*
TYPE *Post-Medieval, Garden building*, RANK: 1
SUMMARY 0

DESCRIPTION 0

CONDITION

CONDITION: *Near intact* DESCRIPTION: - RELATED EVENT: - DATE OF ENTRY: 1988-02-18 00:00:00

STATUS *listed building 2451 II*

CROSS REFERENCES - -

SOURCES

PRN 02431g NAME *NO 9 NEVILL STREET* NGR *SO29821425* COMMUNITY *Abergavenny*
TYPE *Post-Medieval, House*, RANK: 1
SUMMARY 0

DESCRIPTION 0

CONDITION

CONDITION: Near intact DESCRIPTION: - RELATED EVENT: - DATE OF ENTRY: 1988-02-18 00:00:00

STATUS listed building 2449 II

CROSS REFERENCES - -

SOURCES

PRN 02432g NAME NO 11 NEVILL STREET NGR SO29811424 COMMUNITY Abergavenny

TYPE *Post-Medieval, House, RANK: 1*

SUMMARY *Section through town ditch behind 11 Neville Street, ditch was 32ft wide and 7ft deep, had been cleaned out in the C17th. Good stratified sequence of pottery, glass and clay pipes.*

DESCRIPTION *Section through town ditch behind 11 Neville Street, ditch was 32ft wide and 7ft deep, had been cleaned out in the C17th. Good stratified sequence of pottery, glass and clay pipes.*

CONDITION

CONDITION: Near intact DESCRIPTION: - RELATED EVENT: - DATE OF ENTRY: 1988-02-18 00:00:00

STATUS listed building 2450 II

CROSS REFERENCES *NPRN 20464 GGATE000314*

SOURCES

01/PM Note/Knight JK/1963/Arch in Wales no61 p16

02/PM Note/Radcliffe F/1964/Arch in Wales no47 p14

PRN 02433g NAME NO 13 NEVILL STREET NGR SO29811423 COMMUNITY Abergavenny

TYPE *Post-Medieval, House, RANK: 1*

SUMMARY 0

DESCRIPTION 0

CONDITION

CONDITION: Near intact DESCRIPTION: - RELATED EVENT: - DATE OF ENTRY: 1988-02-18 00:00:00

STATUS listed building 2452 II

CROSS REFERENCES *NPRN 20465*

SOURCES

PRN 02434g NAME NO 15 NEVILL STREET NGR SO29801422 COMMUNITY Abergavenny

TYPE *Post-Medieval, House, RANK: 1*

SUMMARY 0

DESCRIPTION 0

CONDITION

CONDITION: Near intact DESCRIPTION: - RELATED EVENT: - DATE OF ENTRY: 1988-02-18 00:00:00

STATUS listed building 2453 II

CROSS REFERENCES - -

SOURCES

PRN 02435g NAME NO 17 NEVILL STREET NGR SO2980114215 COMMUNITY Abergavenny

TYPE *Post-Medieval, House, RANK: 1*

SUMMARY *2 small trenches onh either side of line of town wall. Found rubble foundations and C17th-19th finds.*

DESCRIPTION 2 small trenches onh either side of line of town wall. Found rubble foundations and C17th-19th finds.

CONDITION

CONDITION: Near intact DESCRIPTION: - RELATED EVENT: - DATE OF ENTRY: 1988-02-18 00:00:00

STATUS listed building 2454 II

CROSS REFERENCES - - GGATE000315

SOURCES

01/PM Note/Clarke SH/1963/Arch in Wales no62 p17
02/PM Note/Radcliffe F/1964/Arch in Wales no47 p14

PRN 02436g **NAME** NO 19 NEVILL STREET **NGR** SO29801421 **COMMUNITY** Abergavenny
TYPE Post-Medieval, House, **RANK:** 1
SUMMARY 0

DESCRIPTION 0

CONDITION

CONDITION: Near intact DESCRIPTION: - RELATED EVENT: - DATE OF ENTRY: 1988-02-18 00:00:00

STATUS listed building 2455 II

CROSS REFERENCES - -

SOURCES

PRN 02437g **NAME** NO 21 NEVILL STREET **NGR** SO29801420 **COMMUNITY** Abergavenny
TYPE Post-Medieval, House, **RANK:** 1
SUMMARY 0

DESCRIPTION 0

CONDITION

CONDITION: Near intact DESCRIPTION: - RELATED EVENT: - DATE OF ENTRY: 1988-02-18 00:00:00

STATUS listed building 2456 II

CROSS REFERENCES NPRN 20470

SOURCES

PRN 02438g **NAME** NO 23 NEVILL STREET **NGR** SO29791419 **COMMUNITY** Abergavenny
TYPE Post-Medieval, House, **RANK:** 1
SUMMARY 0

DESCRIPTION 0

CONDITION

CONDITION: Near intact DESCRIPTION: - RELATED EVENT: - DATE OF ENTRY: 1988-02-18 00:00:00

STATUS listed building 2457 II

CROSS REFERENCES - -

SOURCES

PRN 02439g **NAME** NO 25 NEVILL STREET **NGR** SO29791418 **COMMUNITY** Abergavenny
TYPE Post-Medieval, Shop, **RANK:** 1
SUMMARY 0

DESCRIPTION 0

CONDITION

CONDITION: Near intact DESCRIPTION: - RELATED EVENT: - DATE OF ENTRY: 1988-02-18 00:00:00

STATUS *listed building 2458 II*
CROSS REFERENCES *NPRN 20472*

SOURCES

PRN 02440g **NAME** *NO 27 NEVILL STREET* **NGR** *SO29781417* **COMMUNITY** *Abergavenny*
TYPE *Post-Medieval, House, RANK: 1*
SUMMARY *0*

DESCRIPTION *0*

CONDITION
CONDITION: Near intact DESCRIPTION: - RELATED EVENT: - DATE OF ENTRY: 1988-02-18 00:00:00

STATUS *listed building 2459 II*
CROSS REFERENCES *NPRN 20473*

SOURCES

PRN 02441g **NAME** *KINGS ARMS INN* **NGR** *SO29781416* **COMMUNITY** *Abergavenny*
TYPE *Post-Medieval, Inn, RANK: 1*
SUMMARY *0*

DESCRIPTION *0*

CONDITION
CONDITION: Near intact DESCRIPTION: - RELATED EVENT: - DATE OF ENTRY: 1988-02-18 00:00:00

STATUS *listed building 2460 II*
CROSS REFERENCES *NPRN 45012*

SOURCES

01/Desc Text and Plans/King's Arms, Abergavenny Town/Copy in further information file

PRN 02442g **NAME** *NO 10 and 12 NEVILL STREET* **NGR** *SO29831423* **COMMUNITY** *Abergavenny*
TYPE *Post-Medieval, House, RANK: 1*
SUMMARY *0*

DESCRIPTION *0*

CONDITION
CONDITION: Near intact DESCRIPTION: - RELATED EVENT: - DATE OF ENTRY: 1988-02-18 00:00:00

STATUS *listed building 2461 II, listed building 86851 II*
CROSS REFERENCES *NPRN 20463*

SOURCES

PRN 02443g **NAME** *NO 14 and 14B NEVILL STREET* **NGR** *SO29811422* **COMMUNITY** *Abergavenny*
TYPE *Post-Medieval, Shop, RANK: 1*
SUMMARY *0*

DESCRIPTION *0*

CONDITION
CONDITION: Near intact DESCRIPTION: - RELATED EVENT: - DATE OF ENTRY: 1988-02-18 00:00:00

STATUS *listed building 2462 II, listed building 2463 II*
CROSS REFERENCES *--*

SOURCES

PRN 02444g NAME *ASSEMBLIES OF GOD CHAPEL* NGR *SO29571432* COMMUNITY *Abergavenny*
TYPE *Post-Medieval, Chapel, RANK: 1*
SUMMARY 0

DESCRIPTION 0

CONDITION

CONDITION: *Restored* DESCRIPTION: - RELATED EVENT: - DATE OF ENTRY: *1988-02-18 00:00:00*

STATUS *listed building 2473 II*

CROSS REFERENCES - -

SOURCES

PRN 02445g NAME *NO 58 VICTORIA STREET* NGR *SO2943514291* COMMUNITY *Abergavenny*
TYPE *Post-Medieval, House, RANK: 1*
SUMMARY 0

DESCRIPTION 0

CONDITION

CONDITION: *Near intact* DESCRIPTION: - RELATED EVENT: - DATE OF ENTRY: *1988-02-18 00:00:00*

STATUS *listed building 2474 II*

CROSS REFERENCES - -

SOURCES

PRN 02446g NAME *NO 6 LION STREET* NGR *SO30091427* COMMUNITY *Abergavenny*
TYPE *Post-Medieval, House, RANK: 1*
SUMMARY 0

DESCRIPTION 0

CONDITION

CONDITION: *Near intact* DESCRIPTION: - RELATED EVENT: - DATE OF ENTRY: *1988-02-18 00:00:00*

STATUS *listed building 2423 II*

CROSS REFERENCES - -

SOURCES

PRN 02447g NAME *NO 26 LION STREET* NGR *SO30031429* COMMUNITY *Abergavenny*
TYPE *Post-Medieval, House, RANK: 1*
SUMMARY 0

DESCRIPTION 0

CONDITION

CONDITION: *Near intact* DESCRIPTION: - RELATED EVENT: - DATE OF ENTRY: *1988-02-18 00:00:00*

STATUS *listed building 2424 II*

CROSS REFERENCES - -

SOURCES

PRN 02448g NAME *NO 28 LION STREET* NGR *SO30021430* COMMUNITY *Abergavenny*

TYPE *Post-Medieval, House, RANK: 1*
SUMMARY 0

DESCRIPTION 0

CONDITION

CONDITION: Near intact DESCRIPTION: - RELATED EVENT: - DATE OF ENTRY: 1988-02-18 00:00:00

STATUS *listed building 2425 II*

CROSS REFERENCES *NPRN 45035*

SOURCES

PRN 02449g NAME *OLD NEVILL HALL LODGE* **NGR** *SO2888414586* **COMMUNITY** *Abergavenny*

TYPE *Post-Medieval, House, RANK: 1*

SUMMARY *The lodge was built to be contemporary with Nevill Hall in a matching style, during the 1870s.*

DESCRIPTION *Situated to the east of the entrance to Nevill Hall Hospital off Brecon Road, Abergavenny. The lodge was built to be contemporary with Nevill Hall in a matching style, during the 1870s. Listed as a good example of a 19th century country house lodge, and for its group value with Old Nevill Hall.*

CONDITION

CONDITION: Near intact DESCRIPTION: - RELATED EVENT: - DATE OF ENTRY: 1988-02-18 00:00:00

STATUS *listed building 2380 II*

CROSS REFERENCES *NPRN 20534, related PRN 2373g*

SOURCES

PRN 02450g NAME *CONVENT : OUR LADY /*

CHURCH *NGR SO29691465* **COMMUNITY** *Abergavenny*

TYPE *Post-Medieval, Church, RANK: 1*

SUMMARY *Church and presbytery built in 1858-60 and designed by J B Bucknall. The Roman Catholic faith continued in Abergavenny after the Reformation and survived the years of persecution during the 16th and 17th centuries.*

DESCRIPTION *Church and presbytery built in 1858-60 and designed by J B Bucknall. The Roman Catholic faith continued in Abergavenny after the Reformation and survived the years of persecution during the 16th and 17th centuries. The first church was built in 1690 and enlarged in 1740, this partially survives still in Frogmore Street. It was replaced by the present one in 1858. This makes the Catholic ministry of Abergavenny the third longest established one in Wales. It has been listed at a higher grade for its exceptional interest as a finely designed and finished Roman Catholic church and presbytery by one of the most notable Victorian architects in Wales; the buildings have retained their character and have group value with the other listed buildings in Pen-y-pound.*

CONDITION

CONDITION: Near intact DESCRIPTION: - RELATED EVENT: - DATE OF ENTRY: 1988-02-18 00:00:00

STATUS *listed building 2467 II*

CROSS REFERENCES *NPRN 12866 GGATE003194*

SOURCES

Report Crawford, J 2010 King Henry VIII School, Abergavenny: Archaeological desk-based assessment 2866 2011/02

PRN 02451g NAME *WHITEFIELD CHAPEL* **NGR** *SO29751457* **COMMUNITY** *Abergavenny*

TYPE *Post-Medieval, Chapel, RANK: 1*

SUMMARY *Whitefield Chapel is a presbyterian Chapel dating from 1907-10 by E A Johnson, Abergavenny's leading Edwardian architect.*

DESCRIPTION *Whitefield Chapel is a presbyterian Chapel dating from 1907-10 by E A Johnson, Abergavenny's leading Edwardian architect. The contractor was J G Thomas & Sons, Abergavenny, this is known by their names appearing on foundation stones. It is built of roughly dressed grey sandstone, laid in irregular courses. Large Tudor Gothic Revival chapel with good Arts and Crafts features; similar in style to some of the*

work of W Beddoe Rees, well known chapel architect.

CONDITION

CONDITION: Near intact DESCRIPTION: - RELATED EVENT: - DATE OF ENTRY: 1988-02-18 00:00:00

STATUS *listed building 20749 II*

CROSS REFERENCES - - GGATE003194

SOURCES

Report Crawford, J 2010 King Henry VIII School, Abergavenny: Archaeological desk-based assessment 2866 2011/02

PRN 02452g **NAME** NO 8 PEN Y POUND ROAD **NGR** SO29711462 **COMMUNITY** Abergavenny

TYPE *Post-Medieval, House, RANK: 1*

SUMMARY *An early 19th century house, which was probably built together with the adjoining No. 6.*

DESCRIPTION *An early 19th century house, which was probably built together with the adjoining No. 6 (02454g/LB2465/20638). The house is little altered externally. It is roughcast rendered and painted with a natural slate roof. Also includes plain spike wrought iron railings on dwarf stone wall, double gates, are attached to either end of the main elevation.*

CONDITION

CONDITION: Near intact DESCRIPTION: - RELATED EVENT: - DATE OF ENTRY: 1988-02-18 00:00:00

STATUS *listed building 2466 II*

CROSS REFERENCES - - GGATE003194

SOURCES

Report Crawford, J 2010 King Henry VIII School, Abergavenny: Archaeological desk-based assessment 2866 2011/02

PRN 02453g **NAME** NO 4 PEN Y POUND ROAD **NGR** SO29711459 **COMMUNITY** Abergavenny

TYPE *Post-Medieval, House, RANK: 1*

SUMMARY *Early 18th century, with a datestone 1716. The house was re-windowed in the early 19th century and has been altered and added to at the rear in the Victorian period and later.*

DESCRIPTION *Early 18th century, with a datestone 1716. The house was re-windowed in the early 19th century and has been altered and added to at the rear in the Victorian period and later. It is roughcast rendered and painted with a natural slate roof and rendered stacks.*

CONDITION

CONDITION: Near intact DESCRIPTION: - RELATED EVENT: - DATE OF ENTRY: 1988-02-18 00:00:00

STATUS *listed building 2464 II, listed building 86807 II*

CROSS REFERENCES - - GGATE003194

SOURCES

Report Crawford, J 2010 King Henry VIII School, Abergavenny: Archaeological desk-based assessment 2866 2011/02

PRN 02454g **NAME** NO 6 PEN Y POUND ROAD **NGR** SO2971514605 **COMMUNITY** Abergavenny

TYPE *Post-Medieval, House, RANK: 1*

SUMMARY *No 6 Pen y Pound dates to the early 19th century, and was probably built together with No. 8 adjoining (02452g/LB2466/20639).*

DESCRIPTION *No 6 Pen y Pound dates to the early 19th century, and was probably built together with No. 8 adjoining (02452g/LB2466/20639). The house is little altered externally. It has roughcast rendered and painted with a natural slate roof and red brick stack. It also includes a plain spike wrought iron railings on dwarf stone wall, double gates, are attached to either end of the main elevation.*

CONDITION

CONDITION: Near intact DESCRIPTION: - RELATED EVENT: - DATE OF ENTRY: 1988-02-18 00:00:00

STATUS *listed building 2465 II*

CROSS REFERENCES - - GGATE003194

SOURCES

Report Crawford, J 2010 King Henry VIII School, Abergavenny: Archaeological desk-based assessment 2866 2011/02

PRN 02455g **NAME** NO 23 CHAPEL ROAD **NGR** SO2937714643 **COMMUNITY** Abergavenny

TYPE Post-Medieval, House, **RANK:** 1

SUMMARY An early to mid 19th century house, built as a pair with No. 25 (LB2395).

DESCRIPTION An early to mid 19th century house, built as a pair with No. 25 (LB2395). It has a rendered and painted front with natural slate roof and red brick stacks. Also includes light spear head railings with dog bars and single gate. It was listed, notwithstanding the out-of-character modern windows, for its special architectural interest as one of a pair of good early 19th century town houses of which the right-hand (No. 25) largely retains its character.

CONDITION

CONDITION: Near intact **DESCRIPTION:** - **RELATED EVENT:** - **DATE OF ENTRY:** 1988-02-18 00:00:00

STATUS listed building 2394 II

CROSS REFERENCES - - GGATE003194

SOURCES

Report Crawford, J 2010 King Henry VIII School, Abergavenny: Archaeological desk-based assessment 2866 2011/02

PRN 02456g **NAME** NO 24 CHAPEL ROAD **NGR** SO2937514650 **COMMUNITY** Abergavenny

TYPE Post-Medieval, House, **RANK:** 1

SUMMARY No 24 Chapel Road is recorded as a Post-medieval house

DESCRIPTION No 24 Chapel Road is recorded as a Post-medieval house

CONDITION

CONDITION: Near intact **DESCRIPTION:** - **RELATED EVENT:** - **DATE OF ENTRY:** 1988-02-18 00:00:00

STATUS None recorded

CROSS REFERENCES - - GGATE003194

SOURCES

Report Crawford, J 2010 King Henry VIII School, Abergavenny: Archaeological desk-based assessment 2866 2011/02

PRN 02457g **NAME** TAN HOUSE **NGR** SO3003813936 **COMMUNITY** Abergavenny

TYPE Post-Medieval, House, **RANK:** 1

SUMMARY 0

DESCRIPTION 0

CONDITION

CONDITION: Near intact **DESCRIPTION:** - **RELATED EVENT:** - **DATE OF ENTRY:** 1988-02-18 00:00:00

STATUS listed building 2445 II

CROSS REFERENCES - -

SOURCES

PRN 02459.0g **NAME** RAGLAN-ABERGAVENNY ROAD **NGR** SO3001513889,

SO33166712063 **COMMUNITY** Abergavenny

TYPE Unknown, Road, **RANK:** 1

SUMMARY Possible 'ancient road' identified by Bradney from documents. No indication of the route in 1957, possibly through intensive cultivation

DESCRIPTION Possible 'ancient road' identified by Bradney from documents. No indication of the route in 1957, possibly through intensive cultivation

CONDITION

CONDITION: *Not known* DESCRIPTION: - RELATED EVENT: - DATE OF ENTRY: 1997-12-15 00:00:00

STATUS *None recorded*
CROSS REFERENCES - -

SOURCES

Bradney, J A History of Monmouthshire
/MM RECORD CARD/OS///1957/SO31SW/*
/PM DESC TEXT//BRADNEY/JA/1907/HIST OF MONM/VOL 1 p156; 187*

PRN 02902g NAME ABERGAVENNY-BRECON ROMAN
ROAD NGR SO28491500 COMMUNITY Abergavenny
TYPE Roman, Road, RANK: 1

SUMMARY *Possible Roman road or earlier improved road from Abergavenny through the Vale of Usk across the county boundary to the station in Cwm Du and Caer Bannu nr Brecon, still extant in the 14th C according to Rees.*

DESCRIPTION *Possible Roman road or earlier improved road from Abergavenny through the Vale of Usk across the county boundary to the station in Cwm Du and Caer Bannu nr Brecon, still extant in the 14th C according to Rees.*

CONDITION

CONDITION: *Not known* DESCRIPTION: - RELATED EVENT: - DATE OF ENTRY: 1997-12-15 00:00:00

STATUS *None recorded*
CROSS REFERENCES - -

SOURCES

PRN 02920g NAME ABERGAVENNY CHURCHYARD
CROSS NGR SO3009614190 COMMUNITY Abergavenny
TYPE Medieval, Churchyard cross, RANK: 1

SUMMARY *Only the socket stone remains of the medieval churchyard cross.*

DESCRIPTION *The only part of the medieval churchyard cross to survive is the socket stone, which is broached, with bull-nosed stops. Evans 1997 GGAT 51 Historic Churches Project*

CONDITION

CONDITION: *Not known* DESCRIPTION: - RELATED EVENT: - DATE OF ENTRY: 2004-03-12 00:00:00

STATUS *listed building 2374 II*
CROSS REFERENCES - -

SOURCES

Report Evans, E M 1997 Gwent Historic Churches Survey: Churches in the Diocese of Monmouth, Deanery of Abergavenny

PRN 02921g NAME THE PENTRE, BRECON ROAD NGR SO28351545 COMMUNITY Abergavenny
TYPE Post-Medieval, House, RANK: 1
SUMMARY 0

DESCRIPTION 0

CONDITION

CONDITION: *Not known* DESCRIPTION: - RELATED EVENT: - DATE OF ENTRY: 1988-02-24 00:00:00

STATUS *listed building 2388 II*
CROSS REFERENCES NPRN 20600

SOURCES

PRN 02922g NAME CROSS STREET NO 2 NGR SO29901418 COMMUNITY Abergavenny
TYPE Post-Medieval, House, RANK: 1
SUMMARY 0

DESCRIPTION 0

CONDITION

CONDITION: Not known DESCRIPTION: - RELATED EVENT: - DATE OF ENTRY: 1988-02-24 00:00:00

STATUS listed building 86887 II

CROSS REFERENCES NPRN 36745

SOURCES

PRN 02923g NAME CROSS STREET NO 6 NGR SO29921417 COMMUNITY Abergavenny

TYPE Post-Medieval, House, RANK: 1

SUMMARY 0

DESCRIPTION 0

CONDITION

CONDITION: Not known DESCRIPTION: - RELATED EVENT: - DATE OF ENTRY: 1988-02-24 00:00:00

STATUS listed building LB II

CROSS REFERENCES - -

SOURCES

PRN 02924g NAME CROSS STREET NO 35 NGR SO30051401 COMMUNITY Abergavenny

TYPE Post-Medieval, House, RANK: 1

SUMMARY 0

DESCRIPTION 0

CONDITION

CONDITION: Not known DESCRIPTION: - RELATED EVENT: - DATE OF ENTRY: 1988-02-24 00:00:00

STATUS listed building LB II

CROSS REFERENCES - -

SOURCES

PRN 02925g NAME CROSS STREET NO 43 NGR SO3002614062 COMMUNITY Abergavenny

TYPE Post-Medieval, House, RANK: 1

SUMMARY 0

DESCRIPTION 0

CONDITION

CONDITION: Not known DESCRIPTION: - RELATED EVENT: - DATE OF ENTRY: 1988-02-24 00:00:00

STATUS listed building 2406 II

CROSS REFERENCES - -

SOURCES

PRN 02926g NAME CROSS STREET NO 53 NGR SO29981414 COMMUNITY Abergavenny

TYPE Post-Medieval, House, RANK: 1

SUMMARY 0

DESCRIPTION 0

CONDITION

CONDITION: Not known DESCRIPTION: - RELATED EVENT: - DATE OF ENTRY: 1988-02-24 00:00:00

STATUS *listed building 2410 II*

CROSS REFERENCES - -

SOURCES

PRN 02927g **NAME** FROGMORE STREET NO 17 **NGR** SO2980114414 **COMMUNITY** Abergavenny
TYPE *Post-Medieval, House, RANK: 1*
SUMMARY 0

DESCRIPTION 0

CONDITION

CONDITION: Not known DESCRIPTION: - RELATED EVENT: - DATE OF ENTRY: 1988-02-24 00:00:00

STATUS *listed building 2417 II*

CROSS REFERENCES NPRN 36879

SOURCES

PRN 02928g **NAME** LION STREET NO 8 **NGR** SO30081427 **COMMUNITY** Abergavenny
TYPE *Post-Medieval, House, RANK: 1*
SUMMARY 0

DESCRIPTION 0

CONDITION

CONDITION: Not known DESCRIPTION: - RELATED EVENT: - DATE OF ENTRY: 1988-02-24 00:00:00

STATUS *listed building 86820 II*

CROSS REFERENCES - -

SOURCES

PRN 02929g **NAME** MARKET STREET NO 13 **NGR** SO29931422 **COMMUNITY** Abergavenny
TYPE *Post-Medieval, Shop, RANK: 1*
SUMMARY 0

DESCRIPTION 0

CONDITION

CONDITION: Not known DESCRIPTION: - RELATED EVENT: - DATE OF ENTRY: 1988-02-24 00:00:00

STATUS *listed building 86853 II*

CROSS REFERENCES - -

SOURCES

PRN 02930g **NAME** MARKET STREET NO 15 **NGR** SO2992614219 **COMMUNITY** Abergavenny
TYPE *Post-Medieval, Shop, RANK: 1*
SUMMARY 0

DESCRIPTION 0

CONDITION

CONDITION: Not known DESCRIPTION: - RELATED EVENT: - DATE OF ENTRY: 1988-02-24 00:00:00

STATUS *listed building 86878 II*

CROSS REFERENCES - -

SOURCES

PRN 02931g NAME MARKET STREET NO 17 NGR SO2992214216 COMMUNITY Abergavenny
TYPE Post-Medieval, Shop, RANK: 1
SUMMARY 0

DESCRIPTION 0

CONDITION

CONDITION: Not known DESCRIPTION: - RELATED EVENT: - DATE OF ENTRY: 1988-02-24 00:00:00

STATUS listed building 86881 II

CROSS REFERENCES - -

SOURCES

PRN 02932g NAME MARKET STREET NO 19 NGR SO2992014214 COMMUNITY Abergavenny
TYPE Post-Medieval, Shop, RANK: 1
SUMMARY 0

DESCRIPTION 0

CONDITION

CONDITION: Not known DESCRIPTION: - RELATED EVENT: - DATE OF ENTRY: 1988-02-24 00:00:00

STATUS listed building 86886 II

CROSS REFERENCES - -

SOURCES

PRN 02933g NAME MARKET STREET NO 21 NGR SO2991614211 COMMUNITY Abergavenny
TYPE Post-Medieval, Shop, RANK: 1
SUMMARY 0

DESCRIPTION 0

CONDITION

CONDITION: Not known DESCRIPTION: - RELATED EVENT: - DATE OF ENTRY: 1988-02-24 00:00:00

STATUS listed building 86838 II

CROSS REFERENCES - -

SOURCES

PRN 02934g NAME MARKET STREET NO 23 NGR SO2991214207 COMMUNITY Abergavenny
TYPE Post-Medieval, Shop, RANK: 1
SUMMARY 0

DESCRIPTION 0

CONDITION

CONDITION: Not known DESCRIPTION: - RELATED EVENT: - DATE OF ENTRY: 1988-02-24 00:00:00

STATUS listed building 86843 II

CROSS REFERENCES - -

SOURCES

PRN 02939g NAME MERTHYR ROAD NO 4 NGR SO2960214503 COMMUNITY Abergavenny
TYPE Post-Medieval, House, RANK: 1

SUMMARY 0

DESCRIPTION 0

CONDITION

CONDITION: Not known DESCRIPTION: - RELATED EVENT: - DATE OF ENTRY: 1988-02-24 00:00:00

STATUS listed building 86823 II

CROSS REFERENCES - -

SOURCES

PRN 02940g NAME MERTHYR ROAD NO 6 NGR SO2959714500 COMMUNITY Abergavenny

TYPE Post-Medieval, House, RANK: 1

SUMMARY 0

DESCRIPTION 0

CONDITION

CONDITION: Not known DESCRIPTION: - RELATED EVENT: - DATE OF ENTRY: 1988-02-24 00:00:00

STATUS listed building 86857 II

CROSS REFERENCES - -

SOURCES

PRN 02941g NAME MERTHYR ROAD NO 8 NGR SO2959114497 COMMUNITY Abergavenny

TYPE Post-Medieval, House, RANK: 1

SUMMARY 0

DESCRIPTION 0

CONDITION

CONDITION: Not known DESCRIPTION: - RELATED EVENT: - DATE OF ENTRY: 1988-02-24 00:00:00

STATUS listed building 86821 II

CROSS REFERENCES NPRN 20337

SOURCES

PRN 02942g NAME MERTHYR ROAD NO 12 NGR SO2957414486 COMMUNITY Abergavenny

TYPE Post-Medieval, House, RANK: 1

SUMMARY 0

DESCRIPTION 0

CONDITION

CONDITION: Not known DESCRIPTION: - RELATED EVENT: - DATE OF ENTRY: 1988-02-24 00:00:00

STATUS listed building 2431 II

CROSS REFERENCES NPRN 20339

SOURCES

PRN 02943g NAME MERTHYR ROAD NO 24 NGR SO29531445 COMMUNITY Abergavenny

TYPE Post-Medieval, House, RANK: 1

SUMMARY 0

DESCRIPTION 0

CONDITION

CONDITION: Not known DESCRIPTION: - RELATED EVENT: - DATE OF ENTRY: 1988-02-24 00:00:00

STATUS *listed building 86845 II*

CROSS REFERENCES - -

SOURCES

PRN 02944g **NAME** *MERTHYR ROAD NO 26* **NGR** *SO2952514446* **COMMUNITY** *Abergavenny*

TYPE *Post-Medieval, House, RANK: 1*

SUMMARY *0*

DESCRIPTION *0*

CONDITION

CONDITION: Not known DESCRIPTION: - RELATED EVENT: - DATE OF ENTRY: 1988-02-24 00:00:00

STATUS *listed building 86865 II*

CROSS REFERENCES *NPRN 20343*

SOURCES

PRN 02945g **NAME** *MERTHYR ROAD NO 30* **NGR** *SO2951314435* **COMMUNITY** *Abergavenny*

TYPE *Post-Medieval, House, RANK: 1*

SUMMARY *0*

DESCRIPTION *0*

CONDITION

CONDITION: Not known DESCRIPTION: - RELATED EVENT: - DATE OF ENTRY: 1988-02-24 00:00:00

STATUS *listed building 86868 II*

CROSS REFERENCES *NPRN 20345*

SOURCES

PRN 02946g **NAME** *NEVILLE STREET NO 7A* **NGR** *SO29821426* **COMMUNITY** *Abergavenny*

TYPE *Post-Medieval, House, RANK: 1*

SUMMARY *0*

DESCRIPTION *0*

CONDITION

CONDITION: Not known DESCRIPTION: - RELATED EVENT: - DATE OF ENTRY: 1988-02-24 00:00:00

STATUS *listed building 86817 II*

CROSS REFERENCES *NPRN 20461*

SOURCES

PRN 02947g **NAME** *NEVILLE STREET NO 7B* **NGR** *SO29821426* **COMMUNITY** *Abergavenny*

TYPE *Post-Medieval, House, RANK: 1*

SUMMARY *0*

DESCRIPTION *0*

CONDITION

CONDITION: Not known DESCRIPTION: - RELATED EVENT: - DATE OF ENTRY: 1988-02-24 00:00:00

STATUS *listed building 86818 II*

CROSS REFERENCES *NPRN 20461*

SOURCES

PRN 02948g NAME *NEVILLE ROAD NO 16* NGR *SO29821420* COMMUNITY *Abergavenny*
TYPE *Post-Medieval, Shop*, RANK: 1
SUMMARY 0

DESCRIPTION 0

CONDITION

CONDITION: *Not known* DESCRIPTION: - RELATED EVENT: - DATE OF ENTRY: 1988-02-24 00:00:00

STATUS *listed building 86880 II*

CROSS REFERENCES *NPRN 20467, related PRN 2164G, related PRN 2949G*

SOURCES

01/PM Survey Drawing/Morgan & Horowskys/1995/Proposed Alteration Plans & Elevs (see 2164G FI file)

PRN 02949g NAME *NEVILLE STREET NO 18* NGR *SO2981414195* COMMUNITY *Abergavenny*
TYPE *Post-Medieval, Shop*, RANK: 1
SUMMARY 0

DESCRIPTION 0

CONDITION

CONDITION: *Not known* DESCRIPTION: - RELATED EVENT: - DATE OF ENTRY: 1988-02-24 00:00:00

STATUS *listed building 86884 II*

CROSS REFERENCES *related PRN 2164G, related PRN 2948G*

SOURCES

01/PM Survey Drawing/Morgan & Horowskys/1995/Proposed Alteration Plans & Elevs (see 2164G FI file)

PRN 02950g NAME *VICTORIA STREET NO 60* NGR *SO2943114287* COMMUNITY *Abergavenny*
TYPE *Post-Medieval, House*, RANK: 1
SUMMARY 0

DESCRIPTION 0

CONDITION

CONDITION: *Not known* DESCRIPTION: - RELATED EVENT: - DATE OF ENTRY: 1988-02-24 00:00:00

STATUS *listed building 86858 II*

CROSS REFERENCES - -

SOURCES

PRN 03208g NAME *GOVILON LIMEKILNS* NGR *SO27451375* COMMUNITY *Llanfoist Fawr*
TYPE *Unknown, Lime kiln*, RANK: 1

SUMMARY *Early 19th century bank of three limekilns situated in the garden above Kiln Lodge, associated with the Brecknock and Abergavenny canal and close to Govilon Wharf.*

DESCRIPTION *Bank of three limekilns situated in the garden above Kiln Lodge to the east of Govilon on the road that runs south-west towards Blaenavon, near the railway viaduct over the B4246 and set immediately below the canal. Early 19th century bank of kilns associated with the Brecknock and Abergavenny canal and close to Govilon Wharf. It is probably contemporary with the section of the canal completed in 1805 under Thomas Cartwright although as it is close to the break in construction it may have been built during the 1812 works. The canal was an important artery for trade in iron from the works in the north-eastern corner of the coalfield, and for lime and coal to supply the Usk Valley. Kilns built of local stone. Listed in 1996 as a fine example of an early 19th century bank of limekilns and for its associations with the canal.*

CONDITION

CONDITION: *Not known* DESCRIPTION: - RELATED EVENT: - DATE OF ENTRY: 1988-02-29 00:00:00

STATUS listed building 17636 II
CROSS REFERENCES - -

SOURCES

1996/CADW/LIST OF BUILDINGS OF SPECIAL ARCHITECTURAL OR HISTORIC INTEREST/THE BOROUGH OF MONMOUTH/LIST No 140/RESURVEY C/THE COMMUNITY OF LLANFOIST FAWR
1974/STEVENS/RA/BRECKNOCK & ABERGAVENNY AND MONMOUTHSHIRE CANALS/TOWPATH GUIDE No 2/p49-55
1991/GLADWIN/DD & JM/THE CANALS OF THE WELSH VALLEYS AND THEIR TRAMROADS/OAKWOOD PRESS/p11-16

PRN 03263.25g **NAME** CASTLE UPPER BRIDGE (MON and BRECON CANAL BRIDGE No 95) **NGR** SO2903712253 **COMMUNITY** Llanfoist Fawr
TYPE Post-Medieval, Canal bridge, **RANK:** 1
SUMMARY Bridge across the Monmouthshire and Brecon Canal carrying the lane on a sharp bend uphill from the B4269 and towards Castell Prydydd and Coed-y-Prior.

DESCRIPTION Bridge across the Monmouthshire and Brecon Canal carrying the lane on a sharp bend uphill from the B4269 and towards Castell Prydydd and Coed-y-Prior; with a towpath on its east side. This bridge lies within the section of the canal constructed by William Crosley between 1809-1812, comprising of a semicircular-arched coursed rubble canal bridge of standard design with voussoirs and swept out parapets to the downhill side where there is also a stile. Listed for its special interest as one of the surviving early 19th century Brecknock and Abergavenny (renamed Mon & Brecon) canal bridges.

CONDITION

CONDITION: Near intact **DESCRIPTION:** - **RELATED EVENT:** - **DATE OF ENTRY:** 1998-07-08 00:00:00

STATUS listed building 17239 II
CROSS REFERENCES - -

SOURCES

1996/CADW/LIST OF BUILDINGS OF SPECIAL ARCHITECTURAL OR HISTORIC INTEREST/THE BOROUGH OF MONMOUTH/LIST No 140/RESURVEY C/THE COMMUNITY OF LLANFOIST FAWR
1974/STEVENS/RA/BRECKNOCK & ABERGAVENNY AND MONMOUTHSHIRE CANALS/TOWPATH GUIDE No 2/p49-55
ND/NICHOLSON'S GUIDE TO THE WATERWAYS/VOL 3/SOUTH-WEST/p49-55
04/map/OS/1881

PRN 03263.26g **NAME** CASTLE LOWER BRIDGE (MON and BRECON CANAL BRIDGE No 94) **NGR** SO2919511987 **COMMUNITY** Llanfoist Fawr
TYPE Post-Medieval, Canal bridge, **RANK:** 1
SUMMARY Bridge across the Monmouthshire and Brecon Canal 0.25km southeast of Bridge No 95.

DESCRIPTION Bridge across the Monmouthshire and Brecon Canal 0.25km southeast of Bridge No 95, with a towpath on its east side. This bridge also lies within the section of the canal constructed by William Crosley between 1809-1812, comprising of a semicircular-arched coursed rubble canal bridge of standard design with voussoirs and swept out parapets to the downhill side where there is also a stile. Listed for its special interest as one of the surviving early 19th century Brecknock and Abergavenny (renamed Mon & Brecon) canal bridges.

CONDITION

CONDITION: Near intact **DESCRIPTION:** - **RELATED EVENT:** - **DATE OF ENTRY:** 1998-07-08 00:00:00

STATUS listed building 17241 II
CROSS REFERENCES Related PRN 03263.25g

SOURCES

1996/CADW/LIST OF BUILDINGS OF SPECIAL ARCHITECTURAL OR HISTORIC INTEREST/THE BOROUGH OF MONMOUTH/LIST No 140/RESURVEY C/THE COMMUNITY OF LLANFOIST FAWR
1974/STEVENS/RA/BRECKNOCK & ABERGAVENNY AND MONMOUTHSHIRE CANALS/TOWPATH GUIDE No 2/p49-55
ND/NICHOLSON'S GUIDE TO THE WATERWAYS/VOL 3/SOUTH-WEST/p49-55
04/map/OS/1881

PRN 03263.87g **NAME** Llanfoist Wharf Tramroad Bridge, Llanfoist **NGR** SO2849112996 **COMMUNITY** Llanfoist Fawr
TYPE Post-Medieval, Canal bridge, **RANK:** 1

SUMMARY Built to carry Thomas Hill's tramroad over the Monmouthshire and Brecon Canal at Llanfoist Wharf and now serving as the access to Boathouse Cottage.

DESCRIPTION Built to carry Thomas Hill's tramroad over the Monmouthshire and Brecon Canal at Llanfoist Wharf and now serving as the access to Boathouse Cottage. Also known as Tod's Bridge. The tramroad was first opened in 1822 from Blaenavon Works but this section of the tramroad from Garnddyrys Ironworks down to Llanfoist Wharf was built in 1825 providing a date for this bridge. The canal at this point was completed in 1812 under William Crosley. The bridge comprises a flat deck of cast-iron plates laid on cast-iron T-section girders (now tarmaced). Timber parapets and rubble abutments curve outwards on the towpath side. Listed for its special interest as a surviving early cast-iron bridge associated with the tramroad and for group value with other listed items at Llanfoist Wharf.

CONDITION

CONDITION: DESCRIPTION: - RELATED EVENT: - DATE OF ENTRY:

STATUS listed building 17238 II

CROSS REFERENCES NPRN 85299, Related PRN 7809g

SOURCES

Notes Archwilio App Submission

Digital photograph Park, G 2013 Digital photograph (1); Llanfoist Wharf Tramroad Bridge HERP2352

1996/CADW/LIST OF BUILDINGS OF SPECIAL ARCHITECTURAL OR HISTORIC INTEREST/THE BOROUGH OF MONMOUTH/LIST No 140/RESURVEY C/THE COMMUNITY OF LLANFOIST FAWR

1974/STEVENS/RA/BRECKNOCK & ABERGAVENNY AND MONMOUTHSHIRE CANALS/TOWPATH GUIDE No 2/p53

1980/RATTENBURY/G/TRAMROADS OF THE BRECKNOCK AND ABERGAVENNY CANAL/p26

1991/GLADWIN/DD & JM/THE CANALS OF THE WELSH VALLEYS AND THEIR TRAMROADS/OAKWOOD PRESS/p80

1990/HUGHES/S/THE BRECON FOREST TRMROADS/RCAHWMW/p328

05/map/OS/1882

PRN 03263.92g **NAME** QUARRY BRIDGE (CANAL BRIDGE No 96) **NGR** SO2750913764 **COMMUNITY** Llanfoist Fawr

TYPE Post-Medieval, Bridge, **RANK:** 1

SUMMARY Bridge spanning the canal to the east of the Blaenavon Road, lying at the start of the section of the Brecknock and Abergavenny Canal begun in 1809.

DESCRIPTION Bridge spanning the canal to the east of the Blaenavon Road, lying at the start of the section of the canal begun in 1809 by William Crossley, consisting of a single arch rubble canal bridge of the 'change-over' type switching the tow-path back to the north side; it had been taken over to the south side to allow for the construction of Govilon Wharf. Disused sandstone Govilon Quarry to the south. Listed in 1996 for its special interest as a surviving early 19th century Brecknock and Abergavenny Canal 'change-over' bridge.

CONDITION

CONDITION: Not known DESCRIPTION: - RELATED EVENT: - DATE OF ENTRY: 2001-06-05 00:00:00

STATUS listed building 17637 II

CROSS REFERENCES - -

SOURCES

1996/CADW/LIST OF BUILDINGS OF SPECIAL ARCHITECTURAL OR HISTORIC INTEREST/THE BOROUGH OF MONMOUTH/LIST No 140/RESURVEY C/THE COMMUNITY OF LLANFOIST FAWR

1974/STEVENS/RA/BRECKNOCK & ABERGAVENNY AND MONMOUTHSHIRE CANALS/TOWPATH GUIDE No 2/p52

ND/NICHOLSON'S GUIDE TO THE WATERWAYS/VOL 3/SOUTH-WEST/p49-55

04/map/OS/1882

PRN 03274g **NAME** Llanfoist Wharf Tunnel, Llanfoist **NGR** SO28481300 **COMMUNITY** Llanfoist Fawr

TYPE Post-Medieval, Tramway tunnel, **RANK:** 1

SUMMARY Tramway tunnel passing under the Monmouthshire and Brecon Canal and Boathouse Cottage at Llanfoist Wharf, though originally for the parish road. Contemporary with the canal.

DESCRIPTION Tramway tunnel passing under the Monmouthshire and Brecon Canal and Boathouse Cottage at Llanfoist Wharf. The tunnel predates the wharf as it is shown on early maps as a parish road. It is therefore contemporary with the canal; this section of which was built between 1809 and 1812. The tunnel appears to have been constructed in 3 phases. It is orientated NE/SW and is 33.6m long. The original part is that under the canal at the downhill end. The 2nd phase continues on the same alignment but the 3rd, upper, phase which is directly under the house turns to a more E/W alignment, having straight sides and a flat roof which is the floor of the

cottage above. Listed in 1971 for its special interest as a tunnel under the canal and as an integral part of the important early 19th century group at Llanfoist Wharf.

CONDITION

CONDITION: Not known DESCRIPTION: - RELATED EVENT: - DATE OF ENTRY: 1988-02-29 00:00:00

STATUS *listed building 17237 II*

CROSS REFERENCES *NPRN 34951, related PRN 3343g, related PRN 7809g*

SOURCES

Notes Archwilio App Submission

Digital photograph Park, G 2013 Digital photograph (1); Llanfoist Wharf Tunnel HERP2368

1996/CADW/LIST OF BUILDINGS OF SPECIAL ARCHITECTURAL OR HISTORIC INTEREST/THE BOROUGH OF MONMOUTH/LIST No 140/RESURVEY C/THE COMMUNITY OF LLANFOIST FAWR

1974/STEVENS/RA/BRECKNOCK & ABERGAVENNY AND MONMOUTHSHIRE CANALS/TOWPATH GUIDE No 2/p53

1980/RATTENBURY/G/TRAMROADS OF THE BRECKNOCK AND ABERGAVENNY CANAL/p26

1991/GLADWIN/DD & JM/THE CANALS OF THE WELSH VALLEYS AND THEIR TRAMROADS/OAKWOOD PRESS/p11-16

PRN 03277g **NAME** *FLANNEL STREET* **NGR** *SO29871417* **COMMUNITY** *Abergavenny*

TYPE *Neolithic, Sherd, RANK: 1*

SUMMARY *0*

DESCRIPTION *0*

CONDITION

CONDITION: Not known DESCRIPTION: - RELATED EVENT: - DATE OF ENTRY: 1988-02-29 00:00:00

STATUS *None recorded*

CROSS REFERENCES *- -*

SOURCES

PRN 03282g **NAME** *FFYNNON Y GARROG HOLY WELL* **NGR** *SO301140* **COMMUNITY** *Abergavenny*

TYPE *Medieval, Holy well, RANK: 1*

SUMMARY *Ffynnon y garreg; in a meadow in front of the Priory House, Abergavenny, bounded by Holy Well Lane; one of Jones's Class B wells 'associated with churches, chapels, feasts pilgrimages'*

DESCRIPTION *Ffynnon y garreg; in a meadow in front of the Priory House, Abergavenny, bounded by Holy Well Lane; one of Jones's Class B wells 'associated with churches, chapels, feasts pilgrimages' (Jones 1954, 195). Not found by OS in 1957; alternative NGRs suggested at SO30281394 (spring) and SO30101403 (brick framed and infilled well (OS card SO 31 SW 6). Evans 2003: GGAT 73 Early-Medieval Ecclesiastical Sites Project database*

CONDITION

CONDITION: Not known DESCRIPTION: - RELATED EVENT: - DATE OF ENTRY: 2004-03-12 00:00:00

STATUS *None recorded*

CROSS REFERENCES *- -*

SOURCES

Jones, F 1954 The Holy wells of Wales GG.9121.JON

Evans EM, 2003-04, GGAT 73 Early Medieval Ecclesiastical Sites Project

PRN 03304g **NAME** *GRAVESTONE IN ABERGAVENNY*

CHURCH *NGR SO301141* **COMMUNITY** *Abergavenny*

TYPE *Medieval, Gravestone, RANK: 1*

SUMMARY *Gravestone in Abergavenny church (Barnett, Monmouthshire Antiquary 1961).*

DESCRIPTION *Gravestone in Abergavenny church (Barnett Monmouthshire Antiquary 1961)*

CONDITION

CONDITION: Not known DESCRIPTION: - RELATED EVENT: - DATE OF ENTRY: 2004-03-12 00:00:00

STATUS *None recorded*

CROSS REFERENCES *- -*

SOURCES

02/Desc Text/1991/letter from Monmouth Borough Council/Olding, F./Copy in further information file.

PRN 03343g NAME *LLANFOIST WHARF* NGR *SO2847013989* COMMUNITY *Abergavenny*
TYPE *Post-Medieval, Wharf*, RANK: *1*
SUMMARY *0*

DESCRIPTION 0

CONDITION

CONDITION: *Not known* DESCRIPTION: - RELATED EVENT: - DATE OF ENTRY: *1988-01-03 00:00:00*

STATUS *listed building 17236 II*

CROSS REFERENCES - -

SOURCES

PRN 03684g NAME *SITE NAME NOT KNOWN* NGR *SO29871410* COMMUNITY *Abergavenny*
TYPE *Post-Medieval, Inn*, RANK: *1*
SUMMARY *0*

DESCRIPTION 0

CONDITION

CONDITION: *Destroyed* DESCRIPTION: - RELATED EVENT: - DATE OF ENTRY:

STATUS *None recorded*

CROSS REFERENCES - -

SOURCES

PRN 03685g NAME *CROSS STREET* NGR *SO30061400* COMMUNITY *Abergavenny*
TYPE *Post-Medieval, Chapel*, RANK: *1*
SUMMARY *0*

DESCRIPTION 0

CONDITION

CONDITION: *Destroyed* DESCRIPTION: - RELATED EVENT: - DATE OF ENTRY: *1988-03-03 00:00:00*

STATUS *None recorded*

CROSS REFERENCES - -

SOURCES

PRN 03686g NAME *Event record* NGR *SO298140* COMMUNITY *Abergavenny*
TYPE *, ,*, RANK: *-*
SUMMARY *See event E001006*

DESCRIPTION -

CONDITION

CONDITION: DESCRIPTION: - RELATED EVENT: - DATE OF ENTRY:

STATUS *None recorded*

CROSS REFERENCES - -

SOURCES

PRN 03753g NAME VICTORIA STREET NO 62 NGR SO2942714283 COMMUNITY Abergavenny
TYPE Post-Medieval, House, RANK: 1
SUMMARY 0

DESCRIPTION 0

CONDITION
CONDITION: Near intact DESCRIPTION: - RELATED EVENT: - DATE OF ENTRY: 1988-03-03 00:00:00

STATUS listed building 86860 II
CROSS REFERENCES NPRN 21086

SOURCES

PRN 03773g NAME Event record NGR SO298141 COMMUNITY Abergavenny
TYPE , , RANK: -
SUMMARY See event E001007

DESCRIPTION -

CONDITION
CONDITION: DESCRIPTION: - RELATED EVENT: - DATE OF ENTRY:

STATUS None recorded
CROSS REFERENCES - -

SOURCES

PRN 03776g NAME FLANNEL STREET (ORCHARD SITE) NGR SO298141 COMMUNITY Abergavenny
TYPE Roman, Ditch, RANK: 1
SUMMARY A C17th modification of the defences overlay the much-robbed medieval town wall. A late C15th courtyard sealed pits and medieval burgrave plots behind the defences. A large stone-based house was located behind the med town wall; the walls of the house r

DESCRIPTION *A C17th modification of the defences overlay the much-robbed medieval town wall. A late C15th courtyard sealed pits and medieval burgrave plots behind the defences. A large stone-based house was located behind the med town wall; the walls of the house resting on a stone and earth bank sealing a turf and timber Roman rampart. Two phases of activity were noted in these Roman defences, the earlier dated to about 70 AD.*

CONDITION
CONDITION: Not known DESCRIPTION: - RELATED EVENT: - DATE OF ENTRY: 1988-03-03 00:00:00

STATUS None recorded
CROSS REFERENCES - - GGATE000320

SOURCES

- 01/PM Desc Text/Redcliffe et al/1968-9/Mon Antiquary vol11 pt10 p163
- 02/PM Mention/Ashmore PJ & FM/1972-3/Mon Antiquary/Excavation at Abergavenny Orchard St
- 04/PM Note/Ashmore PJ & FM/1973/Arch in Wales/no53 pp40-1
- 03/PM Note/Ashmore PJ/1972/Arch in Wales/no52 p37

PRN 03777g NAME CROSS STREET NGR SO299141 COMMUNITY Abergavenny
TYPE Roman, Findspot, RANK: 1
SUMMARY 0

DESCRIPTION 0

CONDITION
CONDITION: Not known DESCRIPTION: - RELATED EVENT: - DATE OF ENTRY: 1988-03-03 00:00:00

STATUS None recorded
CROSS REFERENCES - -

SOURCES

PRN 03778g NAME *TUDOR STREET MAGISTRATES*
COURT NGR *SO297141* COMMUNITY *Abergavenny*
TYPE *Roman, Findspot, RANK: 1*
SUMMARY *0*

DESCRIPTION 0

CONDITION

CONDITION: *Not known* DESCRIPTION: - RELATED EVENT: - DATE OF ENTRY: *1988-03-03 00:00:00*

STATUS *None recorded*

CROSS REFERENCES - -

SOURCES

PRN 03779g NAME *SITE NAME NOT KNOWN* NGR *SO298139* COMMUNITY *Abergavenny*
TYPE *Roman, Findspot, RANK: 1*
SUMMARY *Roman -medieval pottery, No data on tool type and material, Number not known. No function ascribed. Exposure not specified. GGAT 66 Lithics survey 2000.*

DESCRIPTION *Roman -medieval pottery, No data on tool type and material, Number not known. No function ascribed. Exposure not specified. GGAT 66 Lithics survey 2000.*

CONDITION

CONDITION: *Not known* DESCRIPTION: - RELATED EVENT: - DATE OF ENTRY: *1988-03-03 00:00:00*

STATUS *None recorded*

CROSS REFERENCES - -

SOURCES

PRN 03792g NAME *SITE NAME NOT KNOWN* NGR *SO300138* COMMUNITY *Abergavenny*
TYPE *Medieval, Fulling mill, RANK: 1*
SUMMARY *0*

DESCRIPTION 0

CONDITION

CONDITION: *Not known* DESCRIPTION: - RELATED EVENT: - DATE OF ENTRY: *1988-03-03 00:00:00*

STATUS *None recorded*

CROSS REFERENCES - -

SOURCES

PRN 03793g NAME *SITE NAME NOT KNOWN* NGR *SO3014* COMMUNITY *Abergavenny*
TYPE *Medieval, Fulling mill, RANK: 1*
SUMMARY *0*

DESCRIPTION 0

CONDITION

CONDITION: *Not known* DESCRIPTION: - RELATED EVENT: - DATE OF ENTRY: *1988-03-03 00:00:00*

STATUS *None recorded*

CROSS REFERENCES - -

SOURCES

PRN 03910g NAME SITE NAME NOT KNOWN NGR SO28501190 COMMUNITY Llanfoist Fawr
TYPE Unknown, Mound, RANK: 1
SUMMARY 0

DESCRIPTION 0

CONDITION

CONDITION: Not known DESCRIPTION: - RELATED EVENT: - DATE OF ENTRY: 1988-04-03 00:00:00

STATUS *None recorded*

CROSS REFERENCES - -

SOURCES

PRN 03932g NAME OLD MILL NGR SO3063514657 COMMUNITY Abergavenny

TYPE *Post-Medieval, Corn mill, RANK: 1*

SUMMARY *Documented to 1707 but much altered in C19th when mill was used to process corn from hospital farm. 2 storeys plus attic. Mill in whitewashed rubble, roof in slate or slate substitute. Elevation facing hospital has 2 camber-headed windows and, to R, s*

DESCRIPTION *Documented to 1707 but much altered in C19th when mill was used to process corn from hospital farm. 2 storeys plus attic. Mill in whitewashed rubble, roof in slate or slate substitute. Elevation facing hospital has 2 camber-headed windows and, to R, square-headed window at higher level. Ground floor room to L has, to rear, chamber with 2 large gear-wheels with wooden teeth; L wheel said to have driven pump. Stone flags and some cobbles to floor.*

CONDITION

CONDITION: Intact DESCRIPTION: - RELATED EVENT: - DATE OF ENTRY: 1988-04-03 00:00:00

STATUS *listed building 2761 II*

CROSS REFERENCES - - *GGATE004204*

SOURCES

01/PM List/Cadw/1994/Listed Building List

PRN 03964g NAME FROGMORE STREET EAST NO 10 -

13 NGR SO2982214383 COMMUNITY Abergavenny

TYPE *Post-Medieval, House, RANK: 1*

SUMMARY 0

DESCRIPTION 0

CONDITION

CONDITION: Near intact DESCRIPTION: - RELATED EVENT: - DATE OF ENTRY: 1988-07-03 00:00:00

STATUS *listed building 86848 II, listed building 2771 II, listed building 2770 II, listed building 2769 II*

CROSS REFERENCES - -

SOURCES

PRN 03974g NAME FLINTS, ABERGAVENNY SEWAGE

WORKS NGR SO298133 COMMUNITY Llanfoist Fawr

TYPE *Bronze Age, Findspot, RANK: 1*

SUMMARY *Collection of six flints found during excavation for building the sewerage processing plant at Abergavenny. Collection includes an arrowhead, probably a petit tranchet derivative, 2000-500BC, and five worked pieces of flint.*

DESCRIPTION *Collection of six flints found during excavation for building the sewerage processing plant at Abergavenny. Collection includes an arrowhead, probably a petit tranchet derivative, 2000-500BC, and five worked pieces of flint.*

CONDITION

CONDITION: Moved DESCRIPTION: - RELATED EVENT: - DATE OF ENTRY: 1988-07-03 00:00:00

STATUS None recorded

CROSS REFERENCES - - GGATE003863

SOURCES

01/PM Letter/Tucker A/2.10.84

PRN 03976g NAME KILN SITE, LITTLE SKIRRID NGR SO30921340 COMMUNITY Llanover
TYPE *Post-Medieval, Kiln, RANK: 1*

SUMMARY *C16th-17th kiln site. Finds include the kiln waster of a manganese glazed tyg and numerous pottery sherds of jugs, platters, etc.*

DESCRIPTION *C16th-17th kiln site. Finds include the kiln waster of a manganese glazed tyg and numerous pottery sherds of jugs, platters, etc.*

CONDITION

CONDITION: Destroyed DESCRIPTION: - RELATED EVENT: - DATE OF ENTRY: 1988-07-03 00:00:00

STATUS None recorded

CROSS REFERENCES - -

SOURCES

01/PM Letter/Tucker A/2.10.84

PRN 03977g NAME LYON INN AND THE SUGAR
LOAF NGR SO29851435 COMMUNITY Abergavenny

TYPE *Post-Medieval, Inn, RANK: 1*

SUMMARY *0*

DESCRIPTION *0*

CONDITION

CONDITION: Not known DESCRIPTION: - RELATED EVENT: - DATE OF ENTRY: 1988-07-03 00:00:00

STATUS None recorded

CROSS REFERENCES - -

SOURCES

PRN 04053g NAME CROSS STREET NO 7 NGR SO29931417 COMMUNITY Abergavenny
TYPE *Post-Medieval, House, RANK: 1*

SUMMARY *0*

DESCRIPTION *0*

CONDITION

CONDITION: Not known DESCRIPTION: - RELATED EVENT: - DATE OF ENTRY: 1988-07-03 00:00:00

STATUS None recorded

CROSS REFERENCES *NPRN 36751*

SOURCES

PRN 04060g NAME Swan Hotel, Cross Street NGR SO30061400 COMMUNITY Abergavenny
TYPE *Post-Medieval, Inn, RANK: 1*

SUMMARY *The site comprises a large mid-Victorian classical building (c.1830-40) which faces south with an early 19th century domestic building (1865-70; on 1834 tithe map) attached to the structure on Cross Street. Cadw note that 'its late C19 appearance was more elaborate than today with an open loggia on the ground floor, a full width iron balcony and a large ballroom to the right. The ballroom was destroyed by fire in the C20 and its remains demolished. The rest of the building may then have been remodelled, with the loggia filled in, the porch added, the balcony removed and the roofline simplified with the pediments rebuilt and all chimneys taken down.' (Listed Building Description).*

DESCRIPTION *The site comprises a large mid-Victorian classical building (c.1830-40) which faces south with an early 19th century domestic building (1865-70; on 1834 tithe map) attached to the structure on Cross Street. Cadw note that 'its late C19 appearance was more elaborate than today with an open loggia on the ground floor, a full width iron balcony and a large ballroom to the right. The ballroom was destroyed by fire in the C20 and its remains demolished. The rest of the building may then have been remodelled, with the loggia filled in, the porch added, the balcony removed and the roofline simplified with the pediments rebuilt and all chimneys taken down.'* (Listed Building Description).

CONDITION

CONDITION: Intact DESCRIPTION: - RELATED EVENT: - DATE OF ENTRY: 1988-07-03 00:00:00

STATUS *listed building 2774 II*

CROSS REFERENCES - -

SOURCES

Website Cadw Listed Buildings Description

PRN 04072g **NAME** *Old Court* **NGR** SO29771412 **COMMUNITY** *Abergavenny*

TYPE *Medieval, House, RANK: 1*

SUMMARY 0

DESCRIPTION 0

CONDITION

CONDITION: Near intact DESCRIPTION: - RELATED EVENT: - DATE OF ENTRY: 1988-07-03 00:00:00

STATUS *listed building 2389 II*

CROSS REFERENCES - -

SOURCES

PRN 04073g **NAME** *CHAPEL ROAD NO 25* **NGR** SO29371465 **COMMUNITY** *Abergavenny*

TYPE *Post-Medieval, House, RANK: 1*

SUMMARY *An early to mid 19th century house, built as a pair with No. 23 (LB2394).*

DESCRIPTION *An early to mid 19th century house, built as a pair with No. 23 (LB2394). It has a rendered and painted front with natural slate roof and red brick stacks. It also includes light spear head railings with dog bars and single gate.*

CONDITION

CONDITION: Near intact DESCRIPTION: - RELATED EVENT: - DATE OF ENTRY: 1988-07-03 00:00:00

STATUS *listed building 2395 II*

CROSS REFERENCES - - *GGATE003194*

SOURCES

Report Crawford, J 2010 King Henry VIII School, Abergavenny: Archaeological desk-based assessment 2866 2011/02

PRN 04074g **NAME** *FAIRLEA* **NGR** SO3047313693 **COMMUNITY** *Abergavenny*

TYPE *Post-Medieval, House, RANK: 1*

SUMMARY 0

DESCRIPTION 0

CONDITION

CONDITION: Near intact DESCRIPTION: - RELATED EVENT: - DATE OF ENTRY: 1988-07-03 00:00:00

STATUS *listed building 2755 II*

CROSS REFERENCES - -

SOURCES

PRN 04075g NAME RAILWAY STATION NGR SO3053513645 COMMUNITY Abergavenny
TYPE Post-Medieval, Railway station, RANK: 1
SUMMARY 0

DESCRIPTION 0

CONDITION

CONDITION: Near intact DESCRIPTION: - RELATED EVENT: - DATE OF ENTRY: 1988-07-03 00:00:00

STATUS *listed building 2472 II*

CROSS REFERENCES *NPRN 31950*

SOURCES

PRN 04214g NAME PENTRE COURT NGR SO2808215228 COMMUNITY Llanfoist Fawr
TYPE Post-Medieval, House, RANK: 1
SUMMARY *17th century, sub-medieval, house with early 19th century late-Georgian remodelling giving the house its present overall character.*

DESCRIPTION *House on the south side of the A40, facing the road. Set in its own grounds behind a rubble boundary wall with stone gate-piers at both drive entries; east drive is carried over a stream by a fat bridge with late-Georgian ironwork parapets. 17th century, sub-medieval, origins with early 19th century late-Georgian remodelling giving the house its present overall character. The house is shown on the 1846 Llanwenarth tithe map as Lower Pentre, and Pentre Court on the 1886 1st ed OS. First listed in 1956 for the special interest of its sub-medieval origins and the fine late-Georgian remodelling. [Some previous confusion with PRN 4537g (The Old House at Pentre) when this site was mistakenly given its NGR]*

CONDITION

CONDITION: Near intact DESCRIPTION: - RELATED EVENT: - DATE OF ENTRY: 1988-08-03 00:00:00

STATUS *listed building 1982 II*

CROSS REFERENCES *NPRN 20605, related PRN 7821g*

SOURCES

1996/CADW/LIST OF BUILDINGS OF SPECIAL ARCHITECTURAL OR HISTORIC INTEREST/THE BOROUGH OF MONMOUTH/LIST No 140/RESURVEY C/THE COMMUNITY OF LLANFOIST FAWR 01/mm desc text/Cadw//1990/Listed Building List/

PRN 04311g NAME THE FORGE NGR SO29941406 COMMUNITY Abergavenny
TYPE Unknown, Forge, RANK: 1
SUMMARY 0

DESCRIPTION 0

CONDITION

CONDITION: Destroyed DESCRIPTION: - RELATED EVENT: - DATE OF ENTRY:

STATUS *None recorded*

CROSS REFERENCES *- -*

SOURCES

PRN 04336g NAME SITE NAME NOT KNOWN NGR SO2947714161 COMMUNITY Abergavenny
TYPE Modern, Telephone box, RANK: 1
SUMMARY *Standard design of Giles Gilbert Scott K6 type*

DESCRIPTION *Standard design of Giles Gilbert Scott K6 type*

CONDITION

CONDITION: Intact DESCRIPTION: - RELATED EVENT: - DATE OF ENTRY:

STATUS *listed building 2801 II*

CROSS REFERENCES *- -*

SOURCES

mm desc text/Cadw//1988//50:47:242

PRN 04337g **NAME** Telephone Box, Frogmore St, Abergavenny **NGR** SO2974114375 **COMMUNITY** Abergavenny
TYPE Modern, Telephone box, **RANK:** 1
SUMMARY K6 type standard design by Giles Gilbert Scott King George VI crowns

DESCRIPTION K6 type standard design by Giles Gilbert Scott King George VI crowns

CONDITION

CONDITION: Intact **DESCRIPTION:** - **RELATED EVENT:** - **DATE OF ENTRY:** 2001-07-10 00:00:00

STATUS listed building 2800 II

CROSS REFERENCES NPRN 14385

SOURCES

mm desc text/Cadw//1988//50:47:241

PRN 04338g **NAME** SITE NAME NOT KNOWN **NGR** SO2961614517 **COMMUNITY** Abergavenny
TYPE Modern, Telephone box, **RANK:** 1
SUMMARY K6 type square standard design of Giles Gilbert Scott No foundary plate visible

DESCRIPTION K6 type square standard design of Giles Gilbert Scott No foundary plate visible

CONDITION

CONDITION: Intact **DESCRIPTION:** - **RELATED EVENT:** - **DATE OF ENTRY:**

STATUS listed building 2799 II

CROSS REFERENCES NPRN 32862

SOURCES

mm desc text/Cadw//1988//50:47:240

PRN 04339g **NAME** SITE NAME NOT KNOWN **NGR** SO2942114549 **COMMUNITY** Abergavenny
TYPE Modern, Telephone box, **RANK:** 1
SUMMARY K6 type square design of Giles Gilbert Scott Carron Foundry plate

DESCRIPTION K6 type square design of Giles Gilbert Scott Carron Foundry plate

CONDITION

CONDITION: Intact **DESCRIPTION:** - **RELATED EVENT:** - **DATE OF ENTRY:**

STATUS listed building 2798 II

CROSS REFERENCES - -

SOURCES

mm desc text/Cadw//1988//50:47:239

PRN 04340g **NAME** SITE NAME NOT KNOWN **NGR** SO2924513747 **COMMUNITY** Llanfoist Fawr
TYPE Modern, Telephone box, **RANK:** 1
SUMMARY E II R, K6 type, square, red kiosk of cast-iron construction to the standard design of Giles Gilbert Scott, manufactured by Lion Foundry Co Ltd

DESCRIPTION Telephone call bax situated at the end of a lay-by on the A4143 to the north of Coopers Factory at the boundary of the Abergavenny Conservation Area. E II R, K6 type, square, red kiosk of cast-iron construction to the standard design of Giles Gilbert Scott, manufactured by Lion Foundry Co Ltd. Domed roof with 4 lunettes containing embossed Elizabeth II crowns over red lettered opals and ventilatin slits. Raised surrounds with marginal bars to horizontal glazing. Listed in 1988 for its position on the edge of the Conservation Area.

CONDITION

CONDITION: Intact **DESCRIPTION:** - **RELATED EVENT:** - **DATE OF ENTRY:**

STATUS listed building 2797 II

CROSS REFERENCES NPRN 32875

SOURCES

*1996/CADW/LIST OF BUILDINGS OF SPECIAL ARCHITECTURAL OR HISTORIC INTEREST/THE BOROUGH OF MONMOUTH/LIST No 140/RESURVEY C/THE COMMUNITY OF LLANFOIST FAWR
mm desc text/Cadw//1988//50:47:238*

PRN 04341g NAME BRECON ROAD NO 34 NGR SO2941614528 COMMUNITY Abergavenny
TYPE Post-Medieval, House, RANK: 1
SUMMARY Early to mid C19 house with shop

DESCRIPTION Early to mid C19 house with shop

CONDITION
CONDITION: Intact DESCRIPTION: - RELATED EVENT: - DATE OF ENTRY:

STATUS listed building 2796 II
CROSS REFERENCES NPRN 36490

SOURCES

mm desc text/Cadw//1988//49/46/237

PRN 04434g NAME LLANFOIST GOLF CLUB NGR SO29701220 COMMUNITY Llanfoist Fawr
TYPE Unknown, Mound, RANK: 1
SUMMARY unrecorded mound in the grounds of Llanfoist house probably a garden feature but just possibly something more important

DESCRIPTION unrecorded mound in the grounds of Llanfoist house probably a garden feature but just possibly something more important

CONDITION
CONDITION: Damaged DESCRIPTION: - RELATED EVENT: - DATE OF ENTRY: 1991-04-02 00:00:00

STATUS None recorded
CROSS REFERENCES - -

SOURCES

mm oral/Abergavenny Museum/Olding F/1991/28 Jan

PRN 04435g NAME SITE NAME NOT KNOWN NGR SO30501480 COMMUNITY Abergavenny
TYPE Roman, Cremation burial, RANK: 1
SUMMARY Burial bought by Aber Museum details waited

DESCRIPTION Burial bought by Aber Museum details waited

CONDITION
CONDITION: Moved DESCRIPTION: - RELATED EVENT: - DATE OF ENTRY: 1991-04-02 00:00:00

STATUS None recorded
CROSS REFERENCES related PRN 1370, related PRN 1375

SOURCES

PRN 04457.0g NAME SITE NAME NOT KNOWN NGR SO30361474 COMMUNITY Abergavenny
TYPE Roman, Road, RANK: 1
SUMMARY Section of RR found during housing c1848 with assoc burials was linear A33

DESCRIPTION Section of RR found during housing c1848 with assoc burials was linear A33

CONDITION
CONDITION: Not known DESCRIPTION: - RELATED EVENT: - DATE OF ENTRY: 1979-08-02 00:00:00

STATUS None recorded
CROSS REFERENCES Related PRN 1370g, Related PRN 1375g

SOURCES

PRN 04464g NAME *FROGMORE STREET BAPTIST CHURCH* NGR *SO2970314522* COMMUNITY *Abergavenny*
TYPE *Post-Medieval, Church*, RANK: 1
SUMMARY *free version of Northern Italian Romanesque dated 1877 fine example of George Morgan's romaneseque chapel style*

DESCRIPTION *free version of Northern Italian Romanesque dated 1877 fine example of George Morgan's romaneseque chapel style*

CONDITION

CONDITION: *Intact* DESCRIPTION: - RELATED EVENT: - DATE OF ENTRY: *1991-06-09 00:00:00*

STATUS *listed building 2851 II*

CROSS REFERENCES - -

SOURCES

01/mm desc text/Cadw//1991/Listed Building List/

PRN 04532g NAME *PEN-Y-FAL HOSPITAL* NGR *SO3057514405* COMMUNITY *Abergavenny*
TYPE *Post-Medieval, Hospital*, RANK: 1
SUMMARY *0*

DESCRIPTION *0*

CONDITION

CONDITION: *Intact* DESCRIPTION: - RELATED EVENT: - DATE OF ENTRY: *1992-09-14 00:00:00*

STATUS *listed building 2869 II, listed building 15759 II*

CROSS REFERENCES - -

SOURCES

01/mm desc text/CADW//1992/Listed building list/

PRN 04533g NAME *PEN-Y-FAL HOSPITAL CHURCH* NGR *SO3049614328* COMMUNITY *Abergavenny*
TYPE *Post-Medieval, Church*, RANK: 1
SUMMARY *0*

DESCRIPTION *0*

CONDITION

CONDITION: *Intact* DESCRIPTION: - RELATED EVENT: - DATE OF ENTRY: *1992-09-14 00:00:00*

STATUS *listed building 2870 II*

CROSS REFERENCES - -

SOURCES

01/mm desc text/CADW//1992/Listed building list/

PRN 04631g NAME *HIGH STREET NO 16 - 18 (BURTONS)* NGR *SO29841426* COMMUNITY *Abergavenny*
TYPE *Modern, Shop*, RANK: 1
SUMMARY *Dated 1937 and purpose-built as a Burton's tailors store in their characteristic Art Deco house style. Probably designed by Burton's chief architect of that time, N Martin. Art Deco commercial premises on a splayed plan to fit the site. 2-storey cast*

DESCRIPTION *Dated 1937 and purpose-built as a Burton's tailors store in their characteristic Art Deco house style. Probably designed by Burton's chief architect of that time, N Martin. Art Deco commercial premises on a splayed plan to fit the site. 2-storey cast panelled elevations to both High Street and Nevill Street, 5-window to the former and 3-window to the latter with 1-window elevation to the corner. The facades are visually linked by the tall shop-front which protrudes at the corner into a deep bow-frontage. The High Street front has the 5 windows contained within an overall frame and they are divided by broad fluted pilasters rising through a lively 'frieze' of*

curved linear motifs, perhaps derived from the sunburst which was a popular Art Deco motif. The ground floor interior has been modernized.

CONDITION

CONDITION: Intact DESCRIPTION: - RELATED EVENT: - DATE OF ENTRY: 1995-03-05 00:00:00

STATUS *listed building 14875 II**

CROSS REFERENCES - -

SOURCES

01/PM List/Cadw/1994/Listed Building List

PRN 04638g NAME CHRIST CHURCH NGR SO2913414769 COMMUNITY Abergavenny

TYPE *Post-Medieval, Chapel, RANK: 1*

SUMMARY *Built in 1879 by the Marquis of Abergavenny as a Chapel of Ease to St Mary's Parish Church, to serve the then growing community on his Nevill Hall estate land. In 1958 Christ Church was renovated and the exterior clad in timber, giving it its present di*

DESCRIPTION *Built in 1879 by the Marquis of Abergavenny as a Chapel of Ease to St Mary's Parish Church, to serve the then growing community on his Nevill Hall estate land. In 1958 Christ Church was renovated and the exterior clad in timber, giving it its present distinctive character. This is an ambitious example of what was presumably an attempt to rid the church of the "hideous and comfortless" image that such iron buildings had. Gothic, corrugated iron, structure. Aisled, with spire to NW, both uncommon features for this type of building, normally box-shaped and single-cell. Unlike the exterior the interior was originally timber boarded. Contains unusual and well detailed timber arcade of 4-bays with quatrefoil-section piers.*

CONDITION

CONDITION: Intact DESCRIPTION: - RELATED EVENT: - DATE OF ENTRY: 1995-04-05 00:00:00

STATUS *listed building 2883 II*

CROSS REFERENCES - - *GGATE003194*

SOURCES

Report Crawford, J 2010 King Henry VIII School, Abergavenny: Archaeological desk-based assessment 2866 2011/02

01/PM List/Cadw/1992/Listed Building List

PRN 04639g NAME WAR MEMORIAL (FROGMORE

STREET) NGR SO2972314494 COMMUNITY Abergavenny

TYPE *Modern, War memorial, RANK: 1*

SUMMARY *Unveiled on 4th November 1921 and designed by Gilbert Ledward RGA as a WWI Memorial for the Monmouthshire Regiment. Cast by AB Burton Founder of Thames Ditton and paid for by public subscription. The standing soldier is leaning on an upturned Lee Enfield*

DESCRIPTION *Unveiled on 4th November 1921 and designed by Gilbert Ledward RGA as a WWI Memorial for the Monmouthshire Regiment. Cast by AB Burton Founder of Thames Ditton and paid for by public subscription. The standing soldier is leaning on an upturned Lee Enfield rifle and is dressed in full battle kit with sling and tin hat. Granite pedestal set on a concrete platform. To the front the memorial is inscribed: 'To the Officers, NCO's and Men of the 3rd Battalion Monmouthshire Regiment who fell in the Great War.' WW2 inscription added to the back.*

CONDITION

CONDITION: Intact DESCRIPTION: - RELATED EVENT: - DATE OF ENTRY: 1995-04-05 00:00:00

STATUS *listed building 15662 II*

CROSS REFERENCES - -

SOURCES

01/PM List/Cadw/1995/Listed Building List

PRN 04724g NAME LOWER CASTLE STREET NO 15 NGR SO299141 COMMUNITY Abergavenny

TYPE *Roman, Findspot, RANK: 1*

SUMMARY *TRAJAN AE SESTERTIUS (Ref.B.M.C.801) Rome mint, AD 104-111 Obverse: Reads IMP CAES NERVAE TRAIANO. AVG GER. DAC PMTRPCOSVPP. Shows Laureate bust of Trajan right. Reverse: Worn but should read [S.P.Q.R.OPTIMO PRINCIPI] [S]-C Pax stands left ho*

DESCRIPTION *TRAJAN AE SESTERTIUS (Ref.B.M.C.801) Rome mint, AD 104-111 Obverse: Reads IMP CAES*

NERVAE TRAIANO. AVG GER. DAC PMTRPCOSVPP. Shows Laureate bust of Trajan right. Reverse: Worn but should read [S.P.Q.R.OPTIMO PRINCIPI] [S]-C Pax stands left holds branch & cornucopiae.

CONDITION

CONDITION: Moved DESCRIPTION: - RELATED EVENT: - DATE OF ENTRY: 1995-05-31 00:00:00

STATUS None recorded

CROSS REFERENCES - -

SOURCES

01/MM List/Hudson R & Olding F/1995/Newport Museum Enquiry Form

PRN 04739g NAME *Event record* **NGR** *SO297142* **COMMUNITY** *Abergavenny*

TYPE *, , RANK: -*

SUMMARY *See event E001028*

DESCRIPTION -

CONDITION

CONDITION: DESCRIPTION: - RELATED EVENT: - DATE OF ENTRY:

STATUS None recorded

CROSS REFERENCES - -

SOURCES

PRN 04765g NAME *DAN-Y-BRYN (BEHIND PARK CRESCENT)* **NGR** *SO30451496* **COMMUNITY** *Abergavenny*

TYPE *Roman, Findspot, RANK: 1*

SUMMARY *Cremation urn, Usk Fortress ware, grey cooking pot, no top due to ploughing. Found in 1960s. On display in NMW.*

DESCRIPTION *Cremation urn, Usk Fortress ware, grey cooking pot, no top due to ploughing. Found in 1960s. On display in NMW.*

CONDITION

CONDITION: Moved DESCRIPTION: - RELATED EVENT: - DATE OF ENTRY: 1995-08-30 00:00:00

STATUS None recorded

CROSS REFERENCES *related PRN 1370G, related PRN 4766G*

SOURCES

02/ Oral/Olding F/1995/Pers Comm

01/PM List/Maylan CN/1995/Proposed New Site Notification Form

PRN 04766g NAME *PARK CRESCENT, NO 11* **NGR** *SO30401490* **COMMUNITY** *Abergavenny*

TYPE *Roman, Findspot, RANK: 1*

SUMMARY *2 cremation urns, found about 50m from 4765G. Urns of Usk Fortress ware, dated to 60AD (Dave Z). Also a flagon, a green glazed beaker, and 2 brooches - 1 ring brooch, copper & iron, and 1 brooch "with a squiggly bit" (F Olding). Found in 1989 during*

DESCRIPTION *2 cremation urns, found about 50m from 4765G. Urns of Usk Fortress ware, dated to 60AD (Dave Z). Also a flagon, a green glazed beaker, and 2 brooches - 1 ring brooch, copper & iron, and 1 brooch "with a squiggly bit" (F Olding). Found in 1989 during construction of patio. Unpublished.*

CONDITION

CONDITION: Moved DESCRIPTION: - RELATED EVENT: - DATE OF ENTRY: 1995-08-30 00:00:00

STATUS None recorded

CROSS REFERENCES *related PRN 1370G, related PRN 4765G*

SOURCES

01/PM List/Maylan CN/1995/Proposed New Site Notification Form

02/ Oral/Olding F/1995/Pers comm

03/Desc Text/1991/letter from Monmouth Borough Council/Olding, F./Copy in further information file.

PRN 04877g NAME *ST MARY'S PRIORY* NGR *SO30131411* COMMUNITY *Abergavenny*
TYPE *Roman, Findspot*, RANK: 1
SUMMARY *A coin was found in the chest tomb of Sir laurence Hastings in the Herbert Chapel of Abergavenny Priory (1325G). The coin is an Antoninianus of Gallienus, issued AD 260 - 268.*

DESCRIPTION *A coin was found in the chest tomb of Sir laurence Hastings in the Herbert Chapel of Abergavenny Priory (1325G). The coin is an Antoninianus of Gallienus, issued AD 260 - 268.*

CONDITION

CONDITION: *Moved* DESCRIPTION: - RELATED EVENT: - DATE OF ENTRY:

STATUS *None recorded*

CROSS REFERENCES *related PRN 1325G*

SOURCES

01/PM Memo/10.10.95/GGAT/Sell S

PRN 04880g NAME *ARTS CENTRE (FORMER KING HENRY VIII GRAMMAR SCHOOL)* NGR *SO2975314646* COMMUNITY *Abergavenny*
TYPE *Unknown, School*, RANK: 1
SUMMARY *C1900. In early C16th Tudor Gothic style. Brown rock-faced stone with bathstone dressings; slate roof with red ridge tiles and elaborate stone chimneys with Gothic panelling. Porch has ceramic tiles to sides. Lobby with Tudor arches to front and to l*

DESCRIPTION *C1900. In early C16th Tudor Gothic style. Brown rock-faced stone with bathstone dressings; slate roof with red ridge tiles and elaborate stone chimneys with Gothic panelling. Porch has ceramic tiles to sides. Lobby with Tudor arches to front and to longitudinal corridor which has boarded dado, and original doors to former classrooms.*

CONDITION

CONDITION: *Intact* DESCRIPTION: - RELATED EVENT: - DATE OF ENTRY:

STATUS *listed building 16470 II*

CROSS REFERENCES - -

SOURCES

01/PM List/Cadw/1995/Listed Buildings List

PRN 05001g NAME *Duplicate Record* NGR *SO299146* COMMUNITY *Abergavenny*
TYPE *, ,*, RANK: -
SUMMARY *Duplicate of PRN 08653g*

DESCRIPTION *Duplicate of PRN 08653g*

CONDITION

CONDITION: DESCRIPTION: - RELATED EVENT: - DATE OF ENTRY:

STATUS *None recorded*

CROSS REFERENCES - -

SOURCES

PRN 05215g NAME *NIDRA HOUSE, 13 NEVILL STREET, ABERGAVENNY.* NGR *SO29781424* COMMUNITY *Abergavenny*
TYPE *Unknown, Building*, RANK: 1
SUMMARY *ARCHAEOLOGICAL FIELD EVALUATION NIDRA HOUSE, 13 NEVILL STREET, ABERGAVENNY. GGAT REPORT NO. 95/014 PROJECT NO. A234 EXCAVATION NO. 283 Summary The evaluation was carried out in the grounds of 13 Nevill Street, Abergavenny, in advance of submission of the planning application.*

DESCRIPTION *ARCHAEOLOGICAL FIELD EVALUATION NIDRA HOUSE, 13 NEVILL STREET, ABERGAVENNY. GGAT REPORT NO. 95/014 PROJECT NO. A234 EXCAVATION NO. 283 Summary The evaluation was carried out in the grounds of 13 Nevill Street, Abergavenny, in advance of submission of the planning application (figs. 1 and 4). The archaeological potential was assessed by excavation of two small*

trenches within the proposed development area. The excavation revealed a relatively undisturbed occupational sequence, predominantly of Post-medieval date, immediately underlying the modern ground surface. Residual Roman finds could indicate the presence of nearby Roman contexts; such deposits were recorded during excavations at 17 Nevill Street. (Radcliffe and Knight, 77). It is concluded that any development on the site may have a significant archaeological impact, requiring the implementation of a mitigating strategy, comprising the minimising of ground disturbance and excavation in advance of development.

CONDITION

CONDITION: Not known DESCRIPTION: - RELATED EVENT: - DATE OF ENTRY: 1997-06-25 00:00:00

STATUS *None recorded*

CROSS REFERENCES - - GGATE004391

SOURCES

A234 ARCHAEOLOGICAL FIELD EVALUATION NIDRA HOUSE, 13 NEVILL ARCHAEOLOGICAL FIELD EVALUATION NIDRA HOUSE, 13 NEVILL STREET, ABERGAVENNY. GGAT REPORT NO. 95/014 PROJECT NO. A234 EXCAVATION NO. 283

PRN 05312g NAME *THE PRIORY / ST MARY'S PARISH CHURCH*

HALL NGR SO30101411 COMMUNITY Abergavenny

TYPE *Medieval, Church hall, RANK: 1*

SUMMARY *The Priory Trustees, Vicar and Churchwardens of St Mary's Parish Church, Abergavenny, propose to erect a new church hall in the grounds of the church. The site of the proposed building (SO 3010 1411) lies within the area of the former monastic buildings*

DESCRIPTION *The Priory Trustees, Vicar and Churchwardens of St Mary's Parish Church, Abergavenny, propose to erect a new church hall in the grounds of the church. The site of the proposed building (SO 3010 1411) lies within the area of the former monastic buildings, part of which are a Scheduled Ancient Monument. To help determine the application for Scheduled Monument Consent, Cadw: Welsh Historic Monuments, has commissioned the Glamorgan-Gwent Archaeological Trust (Contracts Division) to carry out a small-scale field evaluation of the site. The fieldwork was undertaken between 16th-20th October 1995. The principal results of the field evaluation are: The proposed new building will occupy part of the site of the post-monastic house known as the Priory, which was largely demolished in 1953. The house appears to have been built in the 16th century, incorporating the walls of the monastic refectory. It was reconstructed internally and refaced early in the 18th century. The east end of the proposed new building will overlie a backfilled cellar of the 16th century house, and is thus not expected to intrude on significant in-situ archaeological deposits in those areas, apart from the cellar wall itself. The upper fill of the backfilled cellar contains fragments of 17th/18th-century wall-mounted monuments from the church. These are considered to be significant as artefacts. The remaining portion of the proposed new building will overlie an area which had not been disturbed by 16th-century cellars. Stratified medieval and early post-medieval horizons which pre-date the 18th-century house lie between 0.33m and 0.60m below the present tarmac surface. The tops of some early walls lie within 0.15m of the tarmac surface. The south wall of the proposed building will run parallel to (and immediately north of) the south wall of the house, which was rebuilt in the 18th century. The foundation trench of the new south wall will thus occupy a zone where the earlier archaeological deposits have already been largely disturbed by the 18th century wall construction trench. The north wall of the proposed new building (west of the standing former schoolroom) will be located on or close to the foundations of the earlier walls on the same position, which are probably monastic in origin. The results of the evaluation are presented within the context of a more general assessment of the medieval priory and its later buildings, resulting from other evaluation work carried out by the Trust during the past two years.*

CONDITION

CONDITION: Damaged DESCRIPTION: - RELATED EVENT: - DATE OF ENTRY: 1997-04-02 00:00:00

STATUS *None recorded*

CROSS REFERENCES *related PRN 02338g*

SOURCES

St Mary's Abergavenny Extension

PRN 05487g NAME *ABERGAVENNY OLD FIRE*

STATION NGR SO30111421 COMMUNITY Abergavenny

TYPE *Post-Medieval, Public building, RANK: 1*

SUMMARY *GGAT Assessment Monk St Abergavenny A199 - GGAT (Contracts) was commissioned by Edward Simmons and Partners on behalf of Corinthian Construction & Development PLC to carry out an Archaeological Field Evaluation, on the site of the old Fire Station, Monk*

DESCRIPTION *GGAT Assessment Monk St Abergavenny A199 - GGAT (Contracts) was commissioned by Edward Simmons and Partners on behalf of Corinthian Construction & Development PLC to carry out an*

Archaeological Field Evaluation, on the site of the old Fire Station, Monk Street, Abergavenny in advance of proposed redevelopment. Fieldwork consisted of the excavation of two trial trenches. This was supplemented by a study of primary documentary sources retained in the county Sites and Monuments record or Abergavenny Museum together with reference to secondary sources. This study enabled the evaluation results to be set in a local historical context. It is concluded that a 5m wide strip of the site fronting onto Monk Street contains certain occupation dating to the Roman and earlymid- post ' -medieval periods; past activity in the remainder of the site is either deeply buried below material of relatively recently date or has been removed in the past two centuries.

CONDITION

CONDITION: Not known DESCRIPTION: - RELATED EVENT: - DATE OF ENTRY:

STATUS *None recorded*

CROSS REFERENCES *NPRN 31949*

SOURCES

GGAT Assessment Monk St Abergavenny A199

PRN 05595g NAME BEILI PRIORY NGR SO30061409 COMMUNITY Abergavenny

TYPE *Medieval, Feature, RANK: 1*

SUMMARY *GGAT Assessment land adjacent to Beili Priory A266 - An archaeological field evaluation was carried out by GGAT Contracts on a parcel of land on the east side of Beili Priory, Abergavenny (NGR SO 3006 1409). The development site lies inside the precinct*

DESCRIPTION *GGAT Assessment land adjacent to Beili Priory A266 - An archaeological field evaluation was carried out by GGAT Contracts on a parcel of land on the east side of Beili Priory, Abergavenny (NGR SO 3006 1409). The development site lies inside the precincts of Abergavenny Priory, and may be close to the defences of the Roman fort. Three trenches were excavated;. it is concluded that that the only feature of archaeological significance was, a cobbled surface, bounded to the west by a stone wall fronting onto Beili Priory.*

CONDITION

CONDITION: Not known DESCRIPTION: - RELATED EVENT: - DATE OF ENTRY: 1998-03-17 00:00:00

STATUS *None recorded*

CROSS REFERENCES *-- GGATE004386*

SOURCES

GGAT Assessment land adjacent to Beili Priory A266 -

PRN 05925g NAME 24 RIDGE AND FURROW LANDSCAPE, CADFOR

FARM NGR SO27501400 COMMUNITY Llanfoist Fawr

TYPE *Post-Medieval, Field system, RANK: 1*

SUMMARY *A series of poorly defined post-medieval ridge & furrow marks (marks of the narrow stripped-type) on a north/south alignment. Located to the east and west of the service bridge to Cadfor Farm, and south of the A465.*

DESCRIPTION *A series of poorly defined post-medieval ridge & furrow marks (marks of the narrow stripped-type) on a north/south alignment. Located to the east and west of the service bridge to Cadfor Farm, and south of the A465.*

CONDITION

CONDITION: Near destroyed DESCRIPTION: - RELATED EVENT: - DATE OF ENTRY: 1998-01-12 00:00:00

STATUS *None recorded*

CROSS REFERENCES *--*

SOURCES

Babtie assessment Hirwaun to Clydach A465

PRN 05927g NAME RAILWAY SKEW BRIDGE, LLANFOIST NGR SO28001385 COMMUNITY Llanfoist Fawr

TYPE *Post-Medieval, Bridge, RANK: 1*

SUMMARY *At Llanfoist the MT & A railway is carried over the B4246 by a skew bridge, built of well-cut angled sandstone blocks and associated with a c.30m long contemporary north-east/south-west wall emanating from the abutments. Underneath the bridge there is a*

DESCRIPTION *At Llanfoist the MT & A railway is carried over the B4246 by a skew bridge, built of well-cut*

angled sandstone blocks and associated with a c.30m long contemporary north-east/south-west wall emanating from the abutments. Underneath the bridge there is a

CONDITION

CONDITION: Near intact DESCRIPTION: - RELATED EVENT: - DATE OF ENTRY: 1998-01-12 00:00:00

STATUS None recorded

CROSS REFERENCES - -

SOURCES

Babtie assessment Hirwaun to Clydach A465

PRN 05944g NAME TRAMROAD/CART TRACK, LLANFOIST

FARM NGR SO29451331 COMMUNITY Llanfoist Fawr

TYPE Post-Medieval, Trackway, RANK: 1

SUMMARY *A linear fenced track in front of Llanfoist Farm and crossing an existing track to run in front of the Transfer Station. The 1880 O.S. map suggests that this feature may be a raised cart track. During the stage 3 assessment this site was archaeologically*

DESCRIPTION *A linear fenced track in front of Llanfoist Farm and crossing an existing track to run in front of the Transfer Station. The 1880 O.S. map suggests that this feature may be a raised cart track. During the stage 3 assessment this site was archaeologically*

CONDITION

CONDITION: Not known DESCRIPTION: - RELATED EVENT: - DATE OF ENTRY: 1998-01-12 00:00:00

STATUS None recorded

CROSS REFERENCES - -

SOURCES

Babtie assessment Hirwaun to Clydach A465

PRN 05953g NAME 4(MERTHYR, TREDEGAR and ABERGAVENNY RAILWAY, THE CUTTING,

LL NGR SO29001350 COMMUNITY Llanfoist Fawr

TYPE Post-Medieval, Railway, RANK: 1

SUMMARY *The dismantled line of the Merthyr, Tredegar & Abergavenny Railway (MT & A), originally opened in 1862, crosses the old (Merthyr/Abergavenny) Turnpike road (B4246) on a 'skew' bridge (No.9). At Llanfoist (SO 2875 1339) the railway heads north, along what*

DESCRIPTION *The dismantled line of the Merthyr, Tredegar & Abergavenny Railway (MT & A), originally opened in 1862, crosses the old (Merthyr/Abergavenny) Turnpike road (B4246) on a 'skew' bridge (No.9). At Llanfoist (SO 2875 1339) the railway heads north, along what*

CONDITION

CONDITION: Damaged DESCRIPTION: - RELATED EVENT: - DATE OF ENTRY: 1998-01-12 00:00:00

STATUS None recorded

CROSS REFERENCES - -

SOURCES

Babtie assessment Hirwaun to Clydach A465

PRN 05954g NAME LLANVIHANGEL RAILWAY, THE CUTTING,

LLANFOIST NGR SO29001350 COMMUNITY Llanfoist Fawr

TYPE Post-Medieval, Railway, RANK: 1

SUMMARY *The MT&A railway between Govilon and Abergavenny, largely follows the line of the earlier Llanvihangel Railway (opened 1812) which linked Govilon to Llanvihangel via Abergavenny and was one of a number of tramroads which the railway later brought out.Dur*

DESCRIPTION *The MT&A railway between Govilon and Abergavenny, largely follows the line of the earlier Llanvihangel Railway (opened 1812) which linked Govilon to Llanvihangel via Abergavenny and was one of a number of tramroads which the railway later brought out.Dur*

CONDITION

CONDITION: Damaged DESCRIPTION: - RELATED EVENT: - DATE OF ENTRY: 1998-01-12 00:00:00

STATUS *None recorded*
CROSS REFERENCES - -

SOURCES

Babtie assessment Hirwaun to Clydach A465

PRN 05958g NAME *FOOTBRIDGE, PEN-Y-WORLOD COTTAGES,*
LLANFOIST NGR *SO28631374* COMMUNITY *Llanfoist Fawr*

TYPE *Post-Medieval, Bridge, RANK: 1*

SUMMARY *A footbridge crosses the same brook as the track No.11 close to the present A465. It is constructed of a single large slab of limestone, but with some attempt at simple decoration along its exposed edges and may be that the slab used was originally part*

DESCRIPTION *A footbridge crosses the same brook as the track No.11 close to the present A465. It is constructed of a single large slab of limestone, but with some attempt at simple decoration along its exposed edges and may be that the slab used was originally part*

CONDITION

CONDITION: *Damaged* DESCRIPTION: - RELATED EVENT: - DATE OF ENTRY: *1998-01-12 00:00:00*

STATUS *None recorded*
CROSS REFERENCES - -

SOURCES

Babtie assessment Hirwaun to Clydach A465

PRN 05959g NAME *PEN-Y-WORLOD FARM and OUTBUILDINGS,*
LLANFOIST NGR *SO28381388* COMMUNITY *Llanfoist Fawr*

TYPE *Post-Medieval, Farm, RANK: 1*

SUMMARY *Pen-Y-Worlod Farm ('farm at the end of the meadow') contains several structures of special architectural interest (Cadw). It is known to have formed part of the estate of Christopher Chambre of Llanfoist House, who left the farm in trust to his wife in a*

DESCRIPTION *Pen-Y-Worlod Farm ('farm at the end of the meadow') contains several structures of special architectural interest (Cadw). It is known to have formed part of the estate of Christopher Chambre of Llanfoist House, who left the farm in trust to his wife in a*

CONDITION

CONDITION: *Damaged* DESCRIPTION: - RELATED EVENT: - DATE OF ENTRY: *1998-01-12 00:00:00*

STATUS *None recorded*
CROSS REFERENCES - -

SOURCES

Babtie assessment Hirwaun to Clydach A465

PRN 05967g NAME *1 YSBYTTY FARM, ABERGAVENNY* NGR *SO30321293* COMMUNITY *Abergavenny*

TYPE *Post-Medieval, Farmhouse, RANK: 1*

SUMMARY *A late eighteenth century/early nineteenth century masonry farmhouse and associated farm buildings including converted threshing barn (retaining the original pitch of a thatched roof) and brick built pig pens with pantile roof. Aerial photos of the land*

DESCRIPTION *A late eighteenth century/early nineteenth century masonry farmhouse and associated farm buildings including converted threshing barn (retaining the original pitch of a thatched roof) and brick built pig pens with pantile roof. Aerial photos of the land*

CONDITION

CONDITION: *Near intact* DESCRIPTION: - RELATED EVENT: - DATE OF ENTRY: *1998-01-12 00:00:00*

STATUS *None recorded*
CROSS REFERENCES - -

SOURCES

Babtie assessment Hirwaun to Clydach A465

PRN 05969.0g NAME *TURNPIKE ROAD, UNDER SKEW BRIDGE,*
LLANFOIST NGR SO27951387 COMMUNITY *Llanfoist Fawr*

TYPE *Post-Medieval, Road, RANK: 1*

SUMMARY *The B 4246 runs along the route of the Turnpike road (believed to have been built around 1812) at this point (see also No.31). To north of the Turnpike road (next to bridge No.9) is a stone culvert within 5-6 m. of the A465 which is probably contemporary*

DESCRIPTION *The B 4246 runs along the route of the Turnpike road (believed to have been built around 1812) at this point (see also No.31). To north of the Turnpike road (next to bridge No.9) is a stone culvert within 5-6 m. of the A465 which is probably contemporary*

CONDITION

CONDITION: *Near destroyed DESCRIPTION: - RELATED EVENT: - DATE OF ENTRY: 1998-01-12 00:00:00*

STATUS *None recorded*

CROSS REFERENCES - -

SOURCES

PRN 05970g NAME *7 EVESHAM HOUSE OUTBUILDINGS* NGR SO28701362 COMMUNITY *Llanfoist Fawr*

TYPE *Post-Medieval, Outbuilding, RANK: 1*

SUMMARY *These late 18th/early 19th century farm outbuildings were later converted to domestic use (probably during the 20th century), but are now unoccupied. The buildings, which are 7-8 bays in length, were probably originally used as a cowshed with a hay loft*

DESCRIPTION *Found at Llanfoist, these late 18th/early 19th century farm outbuildings were later converted to domestic use (probably during the 20th century), but are now unoccupied. The buildings, which are 7-8 bays in length, were probably originally used as a cowshed with a hay loft*

CONDITION

CONDITION: *Damaged DESCRIPTION: - RELATED EVENT: - DATE OF ENTRY: 1998-01-12 00:00:00*

STATUS *None recorded*

CROSS REFERENCES - -

SOURCES

Babtie assessment Hirwaun to Clydach A465

PRN 05971g NAME *6 EVESHAM HOUSE and LODGE* NGR SO28701360 COMMUNITY *Llanfoist Fawr*

TYPE *Post-Medieval, House, RANK: 1*

SUMMARY *Evesham House and Lodge are two attached buildings, which have been separately owned at various times. Both are built of rubble masonry and are considered by Cadw to be 'of special architectural interest'. Evesham House, which is the earliest of the two*

DESCRIPTION *Evesham House and Lodge, Llanfoist, are two attached buildings, which have been separately owned at various times. Both are built of rubble masonry and are considered by Cadw to be 'of special architectural interest'. Evesham House, which is the earliest of the two*

CONDITION

CONDITION: *Damaged DESCRIPTION: - RELATED EVENT: - DATE OF ENTRY: 1998-01-12 00:00:00*

STATUS *None recorded*

CROSS REFERENCES - -

SOURCES

Babtie assessment Hirwaun to Clydach A465

PRN 05972g NAME *RAILWAY FURNITURE, LLANFOIST* NGR SO28891355 COMMUNITY *Llanfoist Fawr*

TYPE *Post-Medieval, Findspot, RANK: 1*

SUMMARY *The remains of cast-iron railway post, re-used as a field post is inscribed 'E.Hampton, Abergavenny'. Approximately 120m east of this post is the route of the MT & A Railway and Llanvihangel Railway.*

DESCRIPTION *The remains of cast-iron railway post, re-used as a field post is inscribed 'E.Hampton, Abergavenny'. Approximately 120m east of this post is the route of the MT & A Railway and Llanvihangel Railway.*

CONDITION

CONDITION: Damaged DESCRIPTION: - RELATED EVENT: - DATE OF ENTRY: 1998-01-12 00:00:00

STATUS None recorded

CROSS REFERENCES - -

SOURCES

Babtie assessment Hirwaun to Clydach A465

PRN 05974g NAME CADFOR FARMHOUSE and FARM BUILDINGS, LLANFOIST NGR SO27651413 COMMUNITY Llanfoist Fawr

TYPE *Post-Medieval, Farm, RANK: 1*

SUMMARY *Identified by Cadw as buildings of 'special architectural interest' , the property was known as Upper Cadfor Farm and formed two tenements in 1665, belonging to Walter Morgan of Ty-mawr (Bradney II.351-2). The name appears to be a shortened version of Ca*

DESCRIPTION *Identified by Cadw as buildings of 'special architectural interest' , the property was known as Upper Cadfor Farm and formed two tenements in 1665, belonging to Walter Morgan of Ty-mawr (Bradney II.351-2). The name appears to be a shortened version of Ca*

CONDITION

CONDITION: Near intact DESCRIPTION: - RELATED EVENT: - DATE OF ENTRY: 1998-01-12 00:00:00

STATUS None recorded

CROSS REFERENCES - -

SOURCES

Babtie assessment Hirwaun to Clydach A465

PRN 05988g NAME TRACK IN FRONT OF PEN-Y-WORLOD FARM, LLANFOIST NGR SO28301383 COMMUNITY Llanfoist Fawr

TYPE *Post-Medieval, Linear feature, RANK: 1*

SUMMARY *Between the southern extent of the walled garden (see site 10) and the A465 is a raised bank which is parallel to an east/west track, to the south of Pen-y-Worlod Farm. These features are the remains of the Turnpike road (No.8). The east/west track joins*

DESCRIPTION *Between the southern extent of the walled garden (see site 10) and the A465 is a raised bank which is parallel to an east/west track, to the south of Pen-y-Worlod Farm. These features are the remains of the Turnpike road (No.8). The east/west track joins*

CONDITION

CONDITION: Near destroyed DESCRIPTION: - RELATED EVENT: - DATE OF ENTRY: 1998-01-12 00:00:00

STATUS None recorded

CROSS REFERENCES - -

SOURCES

Babtie assessment Hirwaun to Clydach A465

PRN 05989g NAME SEWAGE WORKS, ABERGAVENNY NGR SO29801330 COMMUNITY Llanfoist Fawr

TYPE *Neolithic, Arrowhead, RANK: 1*

SUMMARY *Findspot of Bronze Age flint arrowheads. This site may be contemporary with Neolithic and Bronze Age material recovered from the Flannel Street excavation, Abergavenny in 1965. NB. A large mound (GGAT/PRN 1781 G) close to Evesham House is a naturally dep*

DESCRIPTION *Findspot of Bronze Age flint arrowheads. This site may be contemporary with Neolithic and Bronze Age material recovered from the Flannel Street excavation, Abergavenny in 1965. NB. A large mound (GGAT/PRN 1781 G) close to Evesham House is a naturally dep Neolithic. One tool type and material, Number not known. No function ascribed. Exposure not specified. GGAT 66 Lithics survey 2000.*

CONDITION

CONDITION: Destroyed DESCRIPTION: - RELATED EVENT: - DATE OF ENTRY: 1998-01-12 00:00:00

STATUS *None recorded*
CROSS REFERENCES - -

SOURCES

Babtie assessment Hirwaun to Clydach A465

PRN 06083g NAME ABERGAVENNY CASTLE GARDENS NGR SO299140 COMMUNITY Abergavenny
TYPE *Post-Medieval, Garden, RANK: 1*
SUMMARY *Castle ruins landscaped with picturesque walk and gardens in nineteenth century.*

DESCRIPTION *Castle ruins landscaped with picturesque walk and gardens in nineteenth century. (01)*

CONDITION
CONDITION: Intact DESCRIPTION: - RELATED EVENT: - DATE OF ENTRY: 1998-05-07 00:00:00

STATUS *listed building 2390 II, registered parks and gardens PGW(Gt) 09 II, scheduled ancient monument MM056*

CROSS REFERENCES - -

SOURCES

01/Pm List/Cadw-Icomos/Register of Parks and Gardens in Wales: Gwent/1994
02/Desc Text/1991/letter from Monmouth Borough Council/Olding, F./Copy in further information file.

PRN 06089g NAME PRIORY TITHE BARN NGR SO30051411 COMMUNITY Abergavenny
TYPE *Medieval, Tithe barn, RANK: 1*
SUMMARY

DESCRIPTION

CONDITION
CONDITION: Not known DESCRIPTION: - RELATED EVENT: - DATE OF ENTRY: 2004-03-12 00:00:00

STATUS *listed building 2375 II**

CROSS REFERENCES - -

SOURCES

PRN 06388g NAME WOOLWORTHS NGR SO29881423 COMMUNITY Abergavenny
TYPE *Post-Medieval, Sherd, RANK: 1*
SUMMARY *Chance finds by site -workmen, collected by D.M.D.Thacker. 1962. 'During the erection of an extension to Woolworths Stores, High Street, in 1962 on the site of the Town-Wall ditch,, fragments of pottery, glass wine bottles and clay pipes were collected by*

DESCRIPTION *Chance finds by site -workmen, collected by D.M.D.Thacker. 1962. 'During the erection of an extension to Woolworths Stores, High Street, in 1962 on the site of the Town-Wall ditch,, fragments of pottery, glass wine bottles and clay pipes were collected by*

CONDITION
CONDITION: Intact DESCRIPTION: - RELATED EVENT: - DATE OF ENTRY: 1999-02-18 00:00:00

STATUS *None recorded*
CROSS REFERENCES - -

SOURCES

PRN 06389g NAME WOOLWORTHS NGR SO29881423 COMMUNITY Abergavenny
TYPE *Post-Medieval, Town defences, RANK: 1*
SUMMARY *Chance finds by site workmen, collected by D.M.D. Thacker. During the erection of an extension to Woolworths Stores, High Street, in 1962 on the site of the Town wall ditch, fragments of pottery, glass wine bottles and clay pipes were found.*

DESCRIPTION *Chance finds by site workmen, collected by D.M.D. Thacker. During the erection of an extension to Woolworths Stores, High Street, in 1962 on the site of the Town-Wall ditch, fragments of pottery, glass wine bottles and clay pipes were found.*

CONDITION

CONDITION: Damaged DESCRIPTION: - RELATED EVENT: - DATE OF ENTRY: 1999-02-18 00:00:00

STATUS *None recorded*

CROSS REFERENCES - -

SOURCES

PRN 07567g NAME NEW CEMETERY ABERGAVENNY NGR SO290137 COMMUNITY Llanfoist Fawr
TYPE *Post-Medieval, Cemetery, RANK: 1*
SUMMARY

DESCRIPTION -

CONDITION

CONDITION: Intact DESCRIPTION: - RELATED EVENT: - DATE OF ENTRY: 1998-05-07 00:00:00

STATUS *registered parks and gardens PGW II*

CROSS REFERENCES - -

SOURCES

PRN 07709g NAME NEW CEMETERY, Abergavenny NGR SO290137 COMMUNITY Llanfoist Fawr
TYPE *Post-Medieval, Garden, RANK: 1*
SUMMARY *1894 Late nineteenth-century landscaped cemetery*

DESCRIPTION -

CONDITION

CONDITION: Intact DESCRIPTION: - RELATED EVENT: - DATE OF ENTRY: 2000-10-17 00:00:00

STATUS *registered parks and gardens PGW(Gt) 37 II*

CROSS REFERENCES *NPRN 79014, related PRN 7567g*

SOURCES

01/Pm List/Cadw-Icomos/Register of Parks and Gardens in Wales: Gwent/1994

PRN 07803g NAME Duplicate PRN NGR SO28631320 COMMUNITY Llanfoist Fawr
TYPE *Medieval, Church, RANK: 1*
SUMMARY *Duplicate of 01782g*

DESCRIPTION *Duplicate of 01782g Evans 1997 GGAT 51 Historic Churches Project*

CONDITION

CONDITION: Not known DESCRIPTION: - RELATED EVENT: - DATE OF ENTRY: 2004-03-12 00:00:00

STATUS *None recorded*

CROSS REFERENCES *related PRN 1782g, related PRN 1793g*

SOURCES

1997/EVANS/EM/WELSH HISTORIC CHURCHES PROJECT/GWENT HISTORIC CHURCHES SURVEY/CHURCHES IN THE ARCHDEACONRY OF MONMOUTH/DEANERY OF ABERGAVENNY/REPORT FOR CADW
1988/BROOK/D/'THE EARLY CHRISTIAN CHURCH IN GWENT'/MONMOUTHSHIRE ANTIQUARY/VOL 5/p67-84
1959/THE DICTIONARY OF WELSH BIOGRAPHY DOWN TO 1940/LONDON/p20-1
1996/CADW/LIST OF BUILDINGS OF SPECIAL ARCHITECTURAL OR HISTORIC INTEREST/THE BOROUGH OF MONMOUTH/LIST No 140/RESURVEY C/THE COMMUNITY OF LLANFOIST FAWR
Evans EM, 2003-04, GGAT 73 Early Medieval Ecclesiastical Sites Project

PRN 07804g NAME MEMORIAL TO CRAWSHAW BAILEY, LLANFOIST NGR SO28611318 COMMUNITY Llanfoist Fawr

TYPE *Unknown, Commemorative monument, RANK: 1*

SUMMARY *Polished pink granite monument composed of a tall obelisk set on a squared pedestal with cornice, situated at the upper, southern end of St Faith's churchyard.*

DESCRIPTION *Polished pink granite monument composed of a tall obelisk set on a squared pedestal with cornice, situated at the upper, southern end of St Faith's churchyard. Simply incised in memory of Crawshaw Bailey (1789-1872) and his wife, who died in 1865. Listed in 1996 for its special historic interest and for group value with the parish church of St Faith. [Derived from Cadw Resurvey C, List No 140 'Llanfoist Fawr' 1996]*

CONDITION

CONDITION: *Not known DESCRIPTION: - RELATED EVENT: - DATE OF ENTRY: 2001-05-30 00:00:00*

STATUS *listed building 17229 II*

CROSS REFERENCES *related PRN 1782g, related PRN 1793g, related PRN 7803g*

SOURCES

*1959/THE DICTIONARY OF WELSH BIOGRAPHY DOWN TO 1940/LONDON/p20-1
1996/CADW/LIST OF BUILDINGS OF SPECIAL ARCHITECTURAL OR HISTORIC INTEREST/THE BOROUGH OF MONMOUTH/LIST No 140/RESURVEY C/THE COMMUNITY OF LLANFOIST FAWR*

PRN 07805g NAME SOUTH LODGE, LLANFOIST NGR SO28581322 COMMUNITY Llanfoist Fawr

TYPE *Post-Medieval, House, RANK: 1*

SUMMARY *Earlier 19th century villa given late 19th century improvements, formerly known as The Laurels.*

DESCRIPTION *Earlier 19th century villa given late 19th century improvements. Located on the B4246, above the road and set in its own grounds, immediately to the west of Church Lane and the parish church of St Faith's. Is said to have been built as the manager's house to the Llanfoist Brewery which was to the east of the parish church and was built by James Jones, brewer of Abergavenny before 1834. The house was formerly known as The Laurels. Listed in 1996 for its special interest as a well-designed earlier 19th century villa and for its historic associations. [Derived from Cadw Resurvey C, List No 140 'Llanfoist Fawr' 1996]*

CONDITION

CONDITION: *DESCRIPTION: - RELATED EVENT: - DATE OF ENTRY:*

STATUS *listed building 17230 II*

CROSS REFERENCES *- -*

SOURCES

1996/CADW/LIST OF BUILDINGS OF SPECIAL ARCHITECTURAL OR HISTORIC INTEREST/THE BOROUGH OF MONMOUTH/LIST No 140/RESURVEY C/THE COMMUNITY OF LLANFOIST FAWR

PRN 07806g NAME COACH HOUSE AND STABLES,

LLANFOIST NGR SO28601323 COMMUNITY Llanfoist Fawr

TYPE *Post-Medieval, Coach house, RANK: 1*

SUMMARY *Earlier 19th century outbuilding, contemporary with the South Lodge built before 1834 for the manager of the Llanfoist Brewery.*

DESCRIPTION *Earlier 19th century outbuilding, contemporary with the South Lodge built before 1834 for the manager of the Llanfoist Brewery. The lodge is set above the B4246 to the west of Church Lane and the parish church of St Faith, the coach house is below and immediately to the left of the house. Listed in 1996 as a contemporary building of the South Lodge retaining historic character. [Derived from Cadw Resurvey C, List No 140 'Llanfoist Fawr' 1996]*

CONDITION

CONDITION: *DESCRIPTION: - RELATED EVENT: - DATE OF ENTRY:*

STATUS *listed building 17231 II*

CROSS REFERENCES *related PRN 7805g*

SOURCES

1996/CADW/LIST OF BUILDINGS OF SPECIAL ARCHITECTURAL OR HISTORIC INTEREST/THE BOROUGH OF MONMOUTH/LIST No 140/RESURVEY C/THE COMMUNITY OF LLANFOIST FAWR

PRN 07807g NAME GLAN NANT-Y-LLAN, LLANFOIST NGR SO2864313343 COMMUNITY Llanfoist

Fawr

TYPE *Post-Medieval, House, RANK: 1*

SUMMARY *Early 19th century villa, said to have earlier origins, situated in its own grounds to the north of the parish church of St Faith's. The house was formerly known as Llanfoist Villa.*

DESCRIPTION *Situated in its own grounds to the north of the parish church of St Faith's. Early 19th century villa, said to have earlier origins. The present house was built by John Price, solicitor of Abergavenny, before 1829 (the year of his death), soon after his widow sold it to William Price, also a solicitor. The house was formerly known as Llanfoist Villa. Listed in 1996 as a distinctive early 19th century house with well preserved historic character. [Entry derived from Cadw Resurvey C, List No 140 'Llanfoist Fawr' 1996]*

CONDITION

CONDITION: Not known DESCRIPTION: - RELATED EVENT: - DATE OF ENTRY: 2001-06-01 00:00:00

STATUS *listed building 17234 II*

CROSS REFERENCES - -

SOURCES

1834/WATKINS (EIDDIL IFOR)/TE/HANES LLANFFWYST (ENGLISH TRANSLATION WITH FOOTNOTES BY BRADNEY 1922 p33)

1996/CADW/LIST OF BUILDINGS OF SPECIAL ARCHITECTURAL OR HISTORIC INTEREST/THE BOROUGH OF MONMOUTH/LIST No 140/RESURVEY C/THE COMMUNITY OF LLANFOIST FAWR

PRN 07808g NAME *Llanfoist Wharf Boathouse* **NGR** *SO28451303* **COMMUNITY** *Llanfoist Fawr*

TYPE *Post-Medieval, Warehouse, RANK: 1*

SUMMARY *This building was formerly known as Hill's Warehouse and was built to store iron pending transit along the Monmouth and Brecon Canal. It went out of use in 1860s, and later became a boat-repair yard.*

DESCRIPTION *Located at Llanfoist Wharf which is situated uphill to the southwest of Llanfoist parish church. The wharf is on the west side of the canal and the boathouse is set to the north of the former tramway. Llanfoist Wharf was where the tramroad from Garnddyrys Forge, built by Thomas Hill of Blaenavon in 1825, reached the canal. The canal as a whole was linked to many tramroads and was important for trade in iron, lime and coal. Llanfoist Wharf lies within the section completed in 1812 under William Crosley but it, together with its buildings, would not have been constructed until 1825. This building was formerly known as Hill's Warehouse and was built to store iron pending transit along the canal. It went out of use in 1860s when the tramroad was superseded by the railway and later became a boat-repair yard. Listed in 1971 for its group value with other listed items a Llanfoist wharf, notwithstanding alterations, as a surviving early 19th century iron warehouse associated with the tramroad and the canal.*

CONDITION

CONDITION: DESCRIPTION: - RELATED EVENT: - DATE OF ENTRY:

STATUS *listed building 2728 II*

CROSS REFERENCES *related PRN 3343g*

SOURCES

Notes Archwilio App Submission

Digital photograph Park, G 2013 Digital photograph (1); Llanfoist Wharf Boathouse HERP2370

1996/CADW/LIST OF BUILDINGS OF SPECIAL ARCHITECTURAL OR HISTORIC INTEREST/THE BOROUGH OF MONMOUTH/LIST No 140/RESURVEY C/THE COMMUNITY OF LLANFOIST FAWR

1967/HADFIELD/C/THE CANALS OF SOUTH WALES AND THE BORDER/p160-174

1980/RATTENBURY/G/TRAMROADS OF THE BRECKNOCK AND ABERGAVENNY CANAL/p26

1974/STEVENS/RA/BRECKNOCK & ABERGAVENNY AND MONMOUTHSHIRE CANALS/TOWPATH GUIDE No 2/p52-3

PRN 07809g NAME *Boathouse Cottage, Llanfoist* **NGR** *SO2846612991* **COMMUNITY** *Llanfoist Fawr*

TYPE *Post-Medieval, House, RANK: 1*

SUMMARY *Boathouse Cottage was built as a wharfinger's dwelling sometime around 1825 (same date as the associated tramroad and later than the tunnel over the M&B Canal on which it is constructed).*

DESCRIPTION *This building is located at Llanfoist Wharf which is situated uphill to the southwest of Llanfoist parish church. The wharf is on the west side of the Monmouthshire and Brecon Canal and Boathouse Cottage is built over the tunnel; the house is reached over the bridge that formerly carried the tramroad. Llanfoist Wharf lies within the section of the canal completed in 1812 under William Crosley but it, together with the cottage, were constructed to serve the tramroad and therefore date from 1825 or after. Boathouse Cottage was built as a wharfinger's dwelling; it is sited end on to the incline. Listed in 1971, notwithstanding modern alterations, as an integral part of the important early 19th century group at Llanfoist Wharf and as an unusual example of a house built over a tunnel.*

CONDITION

CONDITION: DESCRIPTION: - RELATED EVENT: - DATE OF ENTRY:

STATUS *listed building 17235 II*

CROSS REFERENCES *related PRN 3343g*

SOURCES

Notes Archwilio App Submission

*Digital photograph Park, G 2013 Digital photograph (1); Llanfoist Wharf Boathouse Cottage HERP2367
1996/CADW/LIST OF BUILDINGS OF SPECIAL ARCHITECTURAL OR HISTORIC INTEREST/THE BOROUGH
OF MONMOUTH/LIST No 140/RESURVEY C/THE COMMUNITY OF LLANFOIST FAWR
1974/STEVENS/RA/BRECKNOCK & ABERGAVENNY AND MONMOUTHSHIRE CANALS/TOWPATH GUIDE No
2/p53
1980/RATTENBURY/G/TRAMROADS OF THE BRECKNOCK AND ABERGAVENNY CANAL/p26
1991/GLADWIN/DD & JM/THE CANALS OF THE WELSH VALLEYS AND THEIR TRAMROADS/OAKWOOD
PRESS/p11-16*

PRN 07810g **NAME** *NEW CEMETERY CHAPEL,*
ABERGAVENNY NGR SO29011376 **COMMUNITY** *Llanfoist Fawr*

TYPE *Post-Medieval, Chapel, RANK: 1*

SUMMARY *Prominently situated at the top of the cemetery which is reached from a narrow lane immediately to the south of the Usk Bridge. The eastern end of the New Cemetery was opened in 1894 and is landscaped in the style of a Victorian public park or garden.*

DESCRIPTION *Prominently situated at the top of the cemetery which is reached from a narrow lane immediately to the south of the Usk Bridge. The eastern end of the New Cemetery was opened in 1894 and is landscaped in the style of a Victorian public park or garden. The chapel was built to designs of E A Johnson, architect of Abergavenny. Listed in 1996 as a good example of a Victorian cemetery chapel in an important setting, group value with the gates and gate-piers at the main entrance and the lychgate. The cemetery is included in the Register of Historic Parks and Gardens.*

CONDITION

CONDITION: DESCRIPTION: - RELATED EVENT: - DATE OF ENTRY:

STATUS *listed building 17244 II*

CROSS REFERENCES *NPRN 12864, related PRN 7567g, related PRN 7709g, related PRN 7811g, related PRN 7812g*

SOURCES

*1996/CADW/LIST OF BUILDINGS OF SPECIAL ARCHITECTURAL OR HISTORIC INTEREST/THE BOROUGH
OF MONMOUTH/LIST No 140/RESURVEY C/THE COMMUNITY OF LLANFOIST FAWR*

PRN 07811g **NAME** *NEW CEMETERY GATES AND GATE-PIERS,*
ABERGAVENNY NGR SO29001382 **COMMUNITY** *Llanfoist Fawr*

TYPE *Post-Medieval, Gate, RANK: 1*

SUMMARY *Situated at the main drive entrance to the New Cemetery from the narrow lane immediately to the south of the Usk/Abergavenny Bridge. These gate-piers are presumed to be contemporary with the New Cemetery Chapel.*

DESCRIPTION *Situated at the main drive entrance to the New Cemetery from the narrow lane immediately to the south of the Usk/Abergavenny Bridge. The eastern end of the New Cemetery was opened in 1894 and is landscaped in the style of a Victorian public park or garden. These gate-piers are presumed to be contemporary with the chapel and probably also designed by E A Johnson, architect of Abergavenny. Listed in 1996 for group value with the New Cemetery Chapel and lych gate. (01)*

CONDITION

CONDITION: DESCRIPTION: - RELATED EVENT: - DATE OF ENTRY:

STATUS *listed building 17245 II*

CROSS REFERENCES *related PRN 7567g, related PRN 7709g, related PRN 7810g, related PRN 7812g*

SOURCES

*1996/CADW/LIST OF BUILDINGS OF SPECIAL ARCHITECTURAL OR HISTORIC INTEREST/THE BOROUGH
OF MONMOUTH/LIST No 140/RESURVEY C/THE COMMUNITY OF LLANFOIST FAWR*

PRN 07812g **NAME** *NEW CEMETERY LYCH GATE,*

ABERGAVENTNY NGR SO2905213848 COMMUNITY Llanfoist Fawr

TYPE *Post-Medieval, Lych gate, RANK: 1*

SUMMARY *Pedestrian entrance to the east of the main drive entrance, set into the stepped rubble boundary wall along the narrow lane immediately to the south of the Usk/Abergavenny bridge. The lych gate is presumed to be contemporary with the chapel.*

DESCRIPTION *Pedestrian entrance to the east of the main drive entrance, set into the stepped rubble boundary wall along the narrow lane immediately to the south of the Usk/Abergavenny bridge. The eastern end of the New Cemetery was opened in 1894 and is landscaped in the style of a Victorian public park or garden. The lych gate is presumed to be contemporary with the chapel and probably also designed by E A Johnson, architect of Abergavenny. Listed in 1996 for group value with the New Cemetery Chapel and the gates and gate-piers at the main entrance.*

CONDITION

CONDITION: DESCRIPTION: - RELATED EVENT: - DATE OF ENTRY:

STATUS *listed building 17246 II*

CROSS REFERENCES *related PRN 7567g, related PRN 7709g, related PRN 7810g, related PRN 7811g*

SOURCES

1996/CADW/LIST OF BUILDINGS OF SPECIAL ARCHITECTURAL OR HISTORIC INTEREST/THE BOROUGH OF MONMOUTH/LIST No 140/RESURVEY C/THE COMMUNITY OF LLANFOIST FAWR

PRN 07821g NAME FORMER PENTRE COURT STABLES NGR SO2804815273 COMMUNITY Llanfoist Fawr

TYPE *Post-Medieval, Stable, RANK: 1*

SUMMARY *Former stables situated immediately to the west of Pentre Court, backing on to the south side of the A40. Mid-19th century outbuilding (plus coach house) to the largely late-Georgian house.*

DESCRIPTION *Stables situated immediately to the west of Pentre Court, backing on to the south side of the A40. Mid-19th century outbuilding (plus coach house) to the largely late-Georgian house. Partly altered. Listed in 1996 for its group value with the house.*

CONDITION

CONDITION: Near intact DESCRIPTION: - RELATED EVENT: - DATE OF ENTRY: 2001-06-07 00:00:00

STATUS *listed building 17654 II*

CROSS REFERENCES *related PRN 7822g, related PRN 4214g*

SOURCES

1996/CADW/LIST OF BUILDINGS OF SPECIAL ARCHITECTURAL OR HISTORIC INTEREST/THE BOROUGH OF MONMOUTH/LIST No 140/RESURVEY C/THE COMMUNITY OF LLANFOIST FAWR

PRN 07822g NAME FORMER PENTRE COURT COACH HOUSE NGR SO2804815273 COMMUNITY Llanfoist Fawr

TYPE *Post-Medieval, Coach house, RANK: 1*

SUMMARY *Former coach house situated immediately to the west of Pentre Court, backing onto the south side of the A40. Mid-19th century outbuilding (plus stables) for the largely late-Georgian house.*

DESCRIPTION *Former coach house situated immediately to the west of Pentre Court, backing onto the south side of the A40. Mid-19th century outbuilding (plus stables) for the largely late-Georgian house. The coach house lies to the east end, beside the western drive entrance; stepped down and slightly set back to the west are the stables which are further stepped down at the far west end. Both are rubble-built, with slate roofs and freestone dressings to the coach house which is also gable-ended with wave-pattern bargeboards, stone chimney-stack to the road end and central louvered ventilator. On both the gable ends have distinctively shouldered openings; that facing the road is boarded up but that facing the drive retains a half-glazed loft door over the offset, cambered, carriage arch with voussoirs. On the inner side there is a dividing rubble wall between the drive and the partly altered stables and to the south is the kitchen garden. Listed in 1996 for its group value with the house.*

CONDITION

CONDITION: Near intact DESCRIPTION: - RELATED EVENT: - DATE OF ENTRY: 2001-06-07 00:00:00

STATUS *listed building 17654 II*

CROSS REFERENCES *related PRN 7821g, related PRN 4214g*

SOURCES

1996/CADW/LIST OF BUILDINGS OF SPECIAL ARCHITECTURAL OR HISTORIC INTEREST/THE BOROUGH OF MONMOUTH/LIST No 140/RESURVEY C/THE COMMUNITY OF LLANFOIST FAWR

PRN 07824g NAME HEN and CHICKENS PUBLIC HOUSE, 7-10 FLANNEL STREET **NGR** SO29861418 **COMMUNITY** Abergavenny

TYPE Post-Medieval, Inn, **RANK:** 1

SUMMARY 18th/19th century public house, situated approximately 40m from the junction with High Street, at the end of building line, rear facing St John Street.

DESCRIPTION Situated approximately 40m from the junction with High Street, at the end of building line, rear facing St John Street. 18th/19th century public house, rendered, slate roof. Some alterations. Listed in 1996 for its special interest as an 18th century section and a good 19th century shop front.

CONDITION

CONDITION: Near intact **DESCRIPTION:** - **RELATED EVENT:** - **DATE OF ENTRY:** 2001-06-07 00:00:00

STATUS listed building 17396 II

CROSS REFERENCES NPRN 3080

SOURCES

PRN 07835.0g NAME HILL'S TRAMROAD INCLINES **NGR** SO27721267, SO28481300 **COMMUNITY** Llanfoist Fawr

TYPE Post-Medieval, Inclined plane, **RANK:** 1

SUMMARY An important group of counterbalanced inclined planes carrying Hill's Tramroad from its level section on the Blorenge to the Brecknock and Abergavenny Canal wharf at Llanfoist.

DESCRIPTION An important group of counterbalanced inclined planes carrying Hill's Tramroad from its level section on the Blorenge to the Brecknock and Abergavenny Canal wharf at Llanfoist. The tramroad was built by the proprietors of Blaenavon Ironworks to carry coal, limestone and iron to the canal and to the Llanvihangel Railway in Llanfoist. Land acquisition for the tramroad route began in September 1817 and the tramroad was referred to as recently formed in November 1818. The tramroad was a 2ft gauge plateway with stone sleeper blocks. The drop from an altitude of 375m at the level tramroad to 120m at the wharf, in three sections. Each incline had a brake wheel at the top and a turnout at the bottom. The positions of three brake wheels and two turn outs exist, with the likelihood of good below-ground preservation. Retaining walls and archways are visible in several places. The formation of the incline with cut and fill, embankments and cuttings, and many stone sleeper blocks, are visible throughout. The scheduled area includes the revetted marshalling yard on the tramroad at the top, and the three inclines. It is broken near the bottom of the second incline to exclude a modern track and water pumphouse, and at the bottom of the third incline to exclude a recently levelled working area. Designated of national importance as a well preserved and historically significant group of inclines associated with the scheduled sites at Garnddyrys Forge, Blaenavon Ironworks, Pwll du tunnel and Pwll du Quarry. NMR Nos 91648-91650.

CONDITION

CONDITION: Not known **DESCRIPTION:** - **RELATED EVENT:** - **DATE OF ENTRY:** 2001-06-15 00:00:00

STATUS scheduled ancient monument MM276

CROSS REFERENCES - -

SOURCES

PRN 07894g NAME HAROLD ROAD SCHOOL, ABERGAVENNY **NGR** SO29341481 **COMMUNITY** Abergavenny

TYPE Post-Medieval, Board school, **RANK:** 1

SUMMARY School on a large site taking up most of the south side of Harold Road, Abergavenny. It bears the date 1897, and 1910. The building provided accommodation for the County School for Girls, and Intermediate Girl's School.

DESCRIPTION School on a large site taking up most of the south side of Harold Road, Abergavenny. It bears the date 1897, and 1910. The building provided accommodation for the County School for Girls, and Intermediate Girl's School. It is built of yellow brick with bathstone dressing. Listed as a well-preserved and designed late 19th century and early 20th century board school.

CONDITION

CONDITION: Near intact **DESCRIPTION:** - **RELATED EVENT:** - **DATE OF ENTRY:** 2001-07-11 00:00:00

STATUS *listed building 20523 II*
CROSS REFERENCES - - GGATE003194

SOURCES

Report Crawford, J 2010 King Henry VIII School, Abergavenny: Archaeological desk-based assessment 2866 2011/02

PRN 08142g **NAME** CHURCHYARD OF ABERGAVENNY ST MARY **NGR** SO30101413 **COMMUNITY** Abergavenny

TYPE *Post-Medieval, Churchyard, RANK: 1*

SUMMARY *Churchyard is shown as quadrangular on Tithe map of 1844 and is presumably the product of changes post-dating the Reformation.*

DESCRIPTION *Churchyard is shown as quadrangular on Tithe map of 1844 and is presumably the product of changes post-dating the Reformation. It is flat and there is a churchyard cross (PRN 2920g). It is now bounded by a wall. The entrance is on the W facade of church, with main door, on forecourt which opens to street. There is also a single gate in E wall. The memorials have been totally cleared. Evans 1997 GGAT 51 Historic Churches Project*

CONDITION

CONDITION: *Not known* **DESCRIPTION:** - **RELATED EVENT:** - **DATE OF ENTRY:** 2004-03-12 00:00:00

STATUS *None recorded*

CROSS REFERENCES *related PRN 2338g, related PRN 2920g*

SOURCES

Report Evans, E M 1997 Gwent Historic Churches Survey: Churches in the Diocese of Monmouth, Deanery of Abergavenny

Evans EM, 2003-04, GGAT 73 Early Medieval Ecclesiastical Sites Project

PRN 08189g **NAME** LLANFOIST CHURCHYARD **NGR** SO28631320 **COMMUNITY** Llanfoist Fawr

TYPE *Medieval, Churchyard, RANK: 1*

SUMMARY *The churchyard is polygonal (??trapezoidal??), but is not really suggesting of having been adapted from an original curvilinear shape. Its original shape may have been cut though by a path which later became a road.*

DESCRIPTION *The churchyard is polygonal (??trapezoidal??), but is not really suggesting of having been adapted from an original curvilinear shape; it is shown as irregular on the tithe map of 1844 but it may have been originally a near-rectangle cut though by a path which later became a road. On 1st edn OS map roughly triangular with long NNE and NNW side (N half of a N-S almond shape with the lower half missing). The ground slopes up from NE to SW; the church is on a terrace which is cut into the hillside on the W side, but it is not very clear whether it built is up on the E. The present boundary consists of a coursed rubble wall with a relatively recent half-timber lych gate on the S side, from where a path leads directly to the porch. The churchyard cross survives (PRN 1793g). Evans 1997 GGAT 51 Historic Churches Project*

CONDITION

CONDITION: *Not known* **DESCRIPTION:** - **RELATED EVENT:** - **DATE OF ENTRY:** 2004-03-12 00:00:00

STATUS *None recorded*

CROSS REFERENCES *related PRN 1782g, related PRN 1793g*

SOURCES

Report Evans, E M 1997 Gwent Historic Churches Survey: Churches in the Diocese of Monmouth, Deanery of Abergavenny

Evans EM, 2003-04, GGAT 73 Early Medieval Ecclesiastical Sites Project

PRN 08346g **NAME** ST DAVID'S CHAPEL AT LLWYNDU, ABERGAVENNY **NGR** SO29201526 **COMMUNITY** Abergavenny

TYPE *Medieval, Chapel, RANK: 1*

SUMMARY *A chapel of St David, which belonged to Abergavenny Priory before the Dissolution; some of structure believed to survive in Chapel Barn (1943g).*

DESCRIPTION *A chapel of St David, which belonged to Abergavenny Priory before the Dissolution; some of structure believed to survive in Chapel Barn (1943g). Estate subsequently known as Capel Pengavenny (Bradney 1906, 193-4), which was presumably the original name of the chapel. Wade-Evans (1911, 52) gives the dedication as St John Baptist (?confusion with name of parish church) Evans 2003: GGAT 73 Early-Medieval Ecclesiastical Sites Project database*

CONDITION

CONDITION: Not known DESCRIPTION: - RELATED EVENT: - DATE OF ENTRY: 2004-03-12 00:00:00

STATUS *None recorded*

CROSS REFERENCES *related PRN 01939g, related PRN 1943g*

SOURCES

*Bradney, J A 1906 A History of Monmouthshire: The Hundred of Abergavenny (pt 2a)
Wade-Evans 1911 Parochiale Wallicarum
Evans EM, 2003-04, GGAT 73 Early Medieval Ecclesiastical Sites Project*

PRN 08653g **NAME** 19 Cross Street, Excavation **NGR** SO30001406 **COMMUNITY** Abergavenny
TYPE , , **RANK:** -

SUMMARY *Remains of structural activity were revealed during an excavation at 19 Cross Street, Abergavenny in 1986. The activity is spread over six phases, four from the Roman period, one from post-Roman and one from 1941.*

DESCRIPTION *Evidence of six phases of activity were revealed during a rescue excavation at the site of 19 Cross Street. Very little survived of the structural activities of phase 1, the first of four phases of roman activity, apart from a selection of postholes which indicated that the southern wall had been double lined with a space of 2m between. Later activity had truncated this phase. It is suggested that the phase is possible of Flavian date due to pottery finds. Phase 2 is suggested to be a sort of clearance activity of phase 1 as it consists mostly of burnt material. The features of phase 3 consisted of two U-shaped slots, one of which had been cut by another slot at right angles and an area of rough cobbling. The limited nature of the features meant it was difficult to interpret them. Phase 4 consisted of randomly spaced and intercutting pits which had been damaged at later periods. Phase 4 was also the last of the Roman phases at the site. Phase 5 was post-Roman, but remains undated and consisted of two wall foundations at right angles, with no superstructure surviving. Phase six contained a number of brick and concrete walls cut into the lower layers of stratigraphy. The Abergavenny Town Survey dates the remains to 1941.*

CONDITION

CONDITION: DESCRIPTION: - RELATED EVENT: - DATE OF ENTRY:

STATUS *None recorded*

CROSS REFERENCES - - *GGATE001046*

SOURCES

Journal Evans, D. 1995 Excavations at 19 Cross Street Abergavenny 1986

PRN 09035g **NAME** REDBARN FARMHOUSE **NGR** SO28551477 **COMMUNITY** Abergavenny
TYPE *Post-Medieval, farm house, RANK:* -

SUMMARY *Location: At a fork in the road about 1.2km from the main town centre. History: An apparently late 17th century house, probably built very close to 1700, which was given a thorough overhaul in the mid to late C19 and externally has been altered since.*

DESCRIPTION *Location: At a fork in the road about 1.2km from the main town centre. History: An apparently late 17th century house, probably built very close to 1700, which was given a thorough overhaul in the mid to late C19 and externally has been altered since. The walls are wholly unpainted roughcast render, probably over local rubble stone, with a Welsh slate roof. Central entrance , single depth plan, partly made double by outshuts, with a symmetrical front demonstrating a date close to 1700. Two storeys and attic, three windows. The ground floor has 3-light casements with elliptical heads, centre four panel door with late gabled timber porch. First floor windows are 3 +3 pane encasements with elliptical heads. Steeply pitched roof with deep eaves, three gabled dormers with 3 +3 pane encasements, stack behind ridge to the left and external to the right gabled, this one has three offsets, both have rebuilt brick shafts. All the joinery details are Victorian. Right gable wall has a small 6 over 6 sash on either side of the stack on the ground floor, small casement to outshut on right. Left gable wall not seen. Rear elevation has a two story outshut to left which is blind to the rear, single storey one to the right with small window and another small window in the main wall above.*

CONDITION

CONDITION: INTACT DESCRIPTION: - RELATED EVENT: - DATE OF ENTRY: 2008-09-17 00:00:00

STATUS *listed building 86801 II*

CROSS REFERENCES - -

SOURCES

/Desc Text/Historic Building Condition Database/2005

PRN 09063g NAME *Govilon Line Stone 1* **NGR** *SO2830813584* **COMMUNITY** *Llanfoist Fawr*
TYPE *Unknown, Stone, RANK: -*

SUMMARY *Stone identified on the 1881 first edition OS map and 1920 third edition OS map. It is not visible on modern maps and the extent of its current condition and survival is unknown.*

DESCRIPTION *Stone identified on the 1881 first edition OS map and 1920 third edition OS map. It is not visible on modern maps and the extent of its current condition and survival is unknown.*

CONDITION

CONDITION: *Not known* **DESCRIPTION:** - **RELATED EVENT:** - **DATE OF ENTRY:** *2008-11-24 00:00:00*

STATUS *None recorded*

CROSS REFERENCES - -

SOURCES

1st Edition OS map/1881
3rd Edition OS map/1920

PRN 09644g NAME *Tomb Chamber, St Mary's, Abergavenny* **NGR** *SO30101413* **COMMUNITY** *Abergavenny*

TYPE *Medieval, tomb, RANK: -*

SUMMARY *The tomb of Sir William ap Thomas of Raglan and his wife Gwladys at St Mary's Church, Abergavenny. The tomb dates to c1450.*

DESCRIPTION *The tomb of Sir William ap Thomas of Raglan and his wife Gwladys at St Mary's Church, Abergavenny. The tomb dates to c1450. The effigies were removed during conservation work leading to the discovery of human skeletal remains in a central chamber within the tomb. The tomb is positioned east-west in the centre of the Herbert Chapel and is comprised two roughly-built stone cores that supported each end of the effigies. The north, south and east sides of the tomb were cased with a number of alabaster panels. Bones were of 3 adult burials and 1 juvenile burial but impossible to date with any accuracy.*

CONDITION

CONDITION: *Damaged* **DESCRIPTION:** - **RELATED EVENT:** *E003836* **DATE OF ENTRY:** *2012-09-26 00:00:00*

STATUS *None recorded*

CROSS REFERENCES *related prn 02338g GGATE003836*

SOURCES

Report Page N A 1994 Archaeological Excavation St Mary's Church, Abergavenny 154 94/016

PRN 09974g NAME *Hafod Farm, Abergavenny* **NGR** *SO30451485* **COMMUNITY** *Abergavenny*
TYPE *Post-Medieval, Farm, RANK: -*

SUMMARY *Hafod Farm, believed to have been constructed in the late 18th century and depicted on the 1st edition OS Map. Demolished during the mid 1990s. Remains associated with the farm including yard surfaces and pits were discovered during excavation (Maynard 1995).*

DESCRIPTION *Hafod Farm, believed to have been constructed in the late 18th century and depicted on the 1st edition OS Map. Demolished during the mid 1990s. Remains associated with the farm including yard surfaces and pits were discovered during excavation (Maynard 1995).*

CONDITION

CONDITION: *Excavated* **DESCRIPTION:** - **RELATED EVENT:** *E004444* **DATE OF ENTRY:** *2013-09-11 00:00:00*

STATUS *None recorded*

CROSS REFERENCES - - *GGATE004444*

SOURCES

Report Maynard, D. 1995 Archaeological Field Evaluation, 75 Hereford Road, Abergavenny, Gwent 381 95/04

PRN 10397g NAME *Bank, Cross St* **NGR** *SO2997614151* **COMMUNITY** *Abergavenny*
TYPE *Modern, bank, RANK: -*

SUMMARY *Built first in 1895-97 and designed by AE Lloyd Oswell and purpose built as a bank. The first part built was to the left, which had one gable and two oriels. The only sign of the differing parts now visible is the slight variation in the first floor brickwork (LB Description).*

DESCRIPTION *Built first in 1895-97 and designed by AE Lloyd Oswell and purpose built as a bank. The first*

part built was to the left, which had one gable and two oriels. The only sign of the differing parts now visible is the slight variation in the first floor brickwork. The bank was increased in size from one gable to two in 1933. The ground floor has been altered in late C20, but the C17 style strap-work ceiling survives over the main banking hall (LB Description). It is noted that the 1881 OS town plan shows that the bank is situated on the site of several buildings including a public house and part of the former post office (which appears as two separate buildings, as well as a garden with paths at the rear suggesting the ground had been raised). During intrusive works on the site in 1996, two parallel walls were visible in the eastern baulk of the pit indicating an earlier building on site. The walls consisted of rubble & sandstone and were bonded with a soft brown mortar; the inner faces of the walls were apparently white washed. Each wall was 1.9m high, 0.4m wide and 0.9m apart. The standing walls all consisted of machine-made bricks, bonded with a hard grey-black mortar; the rear wall of the vault was clad with vertically-hung slates. The pit for the trolley hoist was approximately 3.5m deep and cut 0.8m into the subsoil (Maynard 1996).

CONDITION

CONDITION: Intact DESCRIPTION: - RELATED EVENT: E004436 DATE OF ENTRY: 2013-09-11 00:00:00

STATUS listed building 83194 II

CROSS REFERENCES NPRN 405913 GGATE004436

SOURCES

Report Maynard, D 1996 Archaeological Watching Brief: Lloyds Bank, 54-55 Cross Street, Abergavenny, Gwent 423 96/02

Website Cadw Listed Buildings Description

AM - 04.01.14 (15:04) - HTML file produced from GGAT HER, GGAT file number 721.
Glamorgan Gwent Archaeological Trust, Heathfield House, Heathfield, Swansea, SA1 6EL.
tel (01792) 655208 , fax (01792) 474696, email her@ggat.org.uk , website www.ggat.org.uk

Archaeological data, from the Regional Historic Environment Record, supplied by The Glamorgan-Gwent Archaeological Trust in partnership with Local Authorities, Cadw and the partners of ENDEX GGAT, 2010.

Archaeology Wales



Archaeology Wales Limited

Rhos Helyg, Cwm Belan, Llanidloes, Powys SY18 6QF

Tel: +44 (0) 1686 440371

Email: admin@arch-wales.co.uk

Company Directors: Mark Houlston MIFA & Jill Houlston
Company Registered No. 7440770 (England & Wales).
Registered office: Morgan Griffiths LLP, Cross Chambers,
9 High Street, Newtown, Powys, SY16 2NY