

Plas Brynkir Context List 2013

Context Num	Recorded By	Date:	Trench No:	Description:
101	AF	(5/8/2013)	LH Midden	Midden 1 Surface Finds (Badger Set)
102	AF	(7/8/2013)	LH Midden	Lower House/Hallway Surface Finds
103	JK	(7/8/2013)	Terrace 1	Terrace 1 Surface Finds
104	JG	(8/8/2013)	Terrace 1	Terrace 1 Wall (Revetment Wall 19th C)
105	JG	(8/8/2013)	Revetment	Revetment Wall Bank (Between Terrace A and B Bank 19th C)
106	JK	(10/8/2013)	C	First 15cm of Trench C - Testpit by Lower House. Topsoil Layer with Blackened Lens
107	CRM	(14/8/2013)	B	1m x 2m. Brown topsoil. Few big tree roots. Many angular rocks about 8cm x 15cm. Some slate. Friable Soil. Excavated via spade and drowel.
108	AF	(11/8/2013)	A	First 10-15cm - Test pit - Top Soil/Gravel Path
109	JK	(11/8/2013)	C	Fill Brown/Yellow Loose Clay Under 106, with pebbles, rubble and mortar patches. Sandy.
110	AF	(11/8/2013)	A	Orange Layer (Lots of Tree Roots)
111	JG	(11/8/2013)	B	Orange Layer Under [107]
112	JK	(13/8/2013)	C	Burning Layer
113	JK	(13/8/2013)	C	Mortar/Gravel Bit to West
114	JK	(13/8/2013)	C	Mortar to North
115			C	Mudstone Blocks and hard compact conglomerate of clay-like soil
116	AF	(30/8/2013)	C	Dark greyish brown soil, sandy/gravelly with sizable inclusions of mudstone
117	JK	(28/8/2013)	D	Wall within trench North to South Running
118	JK	(30/8/2013)	D	Dark grey sandy soil next to and below soil
119	JK	(30/8/2013)	D	Sondage cut
120	N/A	N/A	N/A	N/A
121	N/A	N/A	N/A	N/A
122	CRM	(14/8/2013)	A	Orange Deposit - possible path
123	CRM	(14/8/2013)	A	Creamy brownish deposit abutting [122]
124	CRM	(14/8/2013)	A	Friable brown deposit - possible flowerbed
125	CRM	(14/8/2013)	A	Gulley within [123] voids
126	CRM	(14/8/2013)	A	Abutting [123]
127	CRM	(14/8/2013)	A	Gulley next to [125]
128	JK	(30/8/2013)	D	Brown loomy topsoil of trench D
129	LM	(20/8/2013)	B	Gravel/sand layer under [111]
130	AF	(20/8/2013)	F	Topsoil loam layer
131	JK	(20/8/2013)	E	Topsoil
132	LM	(20/8/2013)	E	'Wall' of Dolerite under [131]
133	HL	(20/8/2013)	G	Topsoil/old spoil area
134	AF	(20/8/2013)	F	Orange clay layer under [130]
135	JK	(20/8/2013)	E	Stone rubble from [131]
136	HL	(20/8/2013)	G	Below spoil heap - brown and root action loam, occasional pebbles
137	CM	(20/8/2013)	F	Orange clay below [130]
138	CRM	(20/8/2013)	F	Cream deposit in between rubble
139	HL	(26/8/2013)	H	Brown topsoil
140	CM	(21/8/2013)	H	Yellow-orange sand deposit under [139]
141	CM	(21/8/2013)	H	Cut of posthole? - Filled by [147]
142	CM	(21/8/2013)	H	Cut of posthole? - Filled by [147]
143	CM	(21/8/2013)	H	Cut of posthole? - Filled by [147]

Plas Brynkir Context List 2013

144	CM	(21/8/2013)	H	Cut of posthole? - Filled by [147]
145	CM	(21/8/2013)	H	Cut of squared posthole with stone
146	WM	(21/8/2013)	F	Cream/orange deposit
147	HL	(22/8/2013)	H	Slate and pebble cobbled path/floor deposit appearing on section
148	CRM	(22/8/2013)	H	Deposit under [140] next to pipe
149	JE	(22/8/2013)	E	Dark brown friable clayey silt, some charcoal with slate
150	LM	(22/8/2013)	E	Loose brown silty clay around dolerite boulder
151	CRM	(22/8/2013)	H	1940s water pipe cutting H
152	HL	(22/8/2013)	H	Modern cut into [147] within sondage of H
153	CRM	(24/8/2013)	H	Orange clay and mortar under [139] next to wall
154	CRM	(24/8/2013)	H	Corner stone of 15th C House
155	JE	(25/8/2013)	E	Clayey silt, rich brown, occasional charcoal and orange clay
156	AF	(26/8/2013)	F	Dolerite boulder and rubble wall
157	SD	(26/8/2013)	I	1600s doorway containing doorstep supported by slate and dolerite foundation
158	SD	(26/8/2013)	I	Dolerite boulders of foundations of doorway
159	SD	(26/8/2013)	I	Slate doorstep/threshold stone
160	SD	(26/8/2013)	I	Mud stone facing SW of 1600s house
161	SD	(26/8/2013)	I	Slate packing in between thresholds [159] and [157]
162	SD	(26/8/2013)	I	Classical phase wall equivalent to [160]
163	SD	(27/8/2013)	D	Creamy-orange
164	JF	(27/8/2013)	D	Fill of pit (lower fill) in N corner
165	JF	(27/8/2013)	D	Cut of pit in N corner
166	LM	(30/8/2013)	C	Compacted thick clayey silt adjacent to [170]
167	LM	(28/8/2013)	C	Brown clayey silt, creamy brown
168	SD	(28/8/2013)	I	Debris layer on top of dolerite [158]
169				
170				




Plas Brynkir Finds List 2013

Find Number	Context of Find	Material	Date	Found By	Description	Diagnostic	Photo
1	101	Pot	05-Aug-13	AF	Cream Coloured porcelian	Rim	
2	101	Pot	05-Aug-13	AF	White glaze blue transfer	Rim	
3	101	Pot	05-Aug-13	JK	White glaze blue transfer	Rim	
4	101	Pot	05/08/2013	AF	White glaze blue transfer		
5	101	Pot	05/08/2013	AF	White glaze blue transfer		
6	101	Pot	05/08/2013	JK	White glaze blue transfer		
7	101	Pot	05/08/2013	AF	White glaze blue transfer		

Plas Brynkir Finds List 2013

8	101	Pot	05/08/2013	AF	White glaze blue transfer, thin		
9	102	CBM	07/08/2013	JK	Orange/brown Victorian Drain	Drain	
10	102	Pot	07/08/2013	JK	Orange/brown Victorian Drain	Drain	
11	103	Pot	07/08/2013	AF	Buckley Ware (Orange with black glaze)		
12	103	Pot	07/08/2013	JK	White glaze stoneware		
13	103	Pot	07/08/2013	MB	White glaze blue transfer	Handle	
14	103	Pot	07/08/2013	JK	White glaze blue transfer		

Plas Brynkir Finds List 2013

15	103	Pot	07/08/2013	JK	White glaze blue transfer		
16	103	Pot	08/08/2013	JG	Beige/cream stoneware with initials S and G, blue transfer with flower		
17	103	Metal	08/08/2013	JG	Keyhole shaped metal rectangular plate 15cm long		
18	103	Metal	08/08/2013	JG	Strip of metal, likely a doorhinge 15.5cm		
19	103	Metal	08/08/2013	JG	Strip of metal, with hole in rounded end c15cm long, hinge?		
20	103	Pot	08/08/2013	JG	Buckley Ware (Orange with black glaze)	Rim	

