
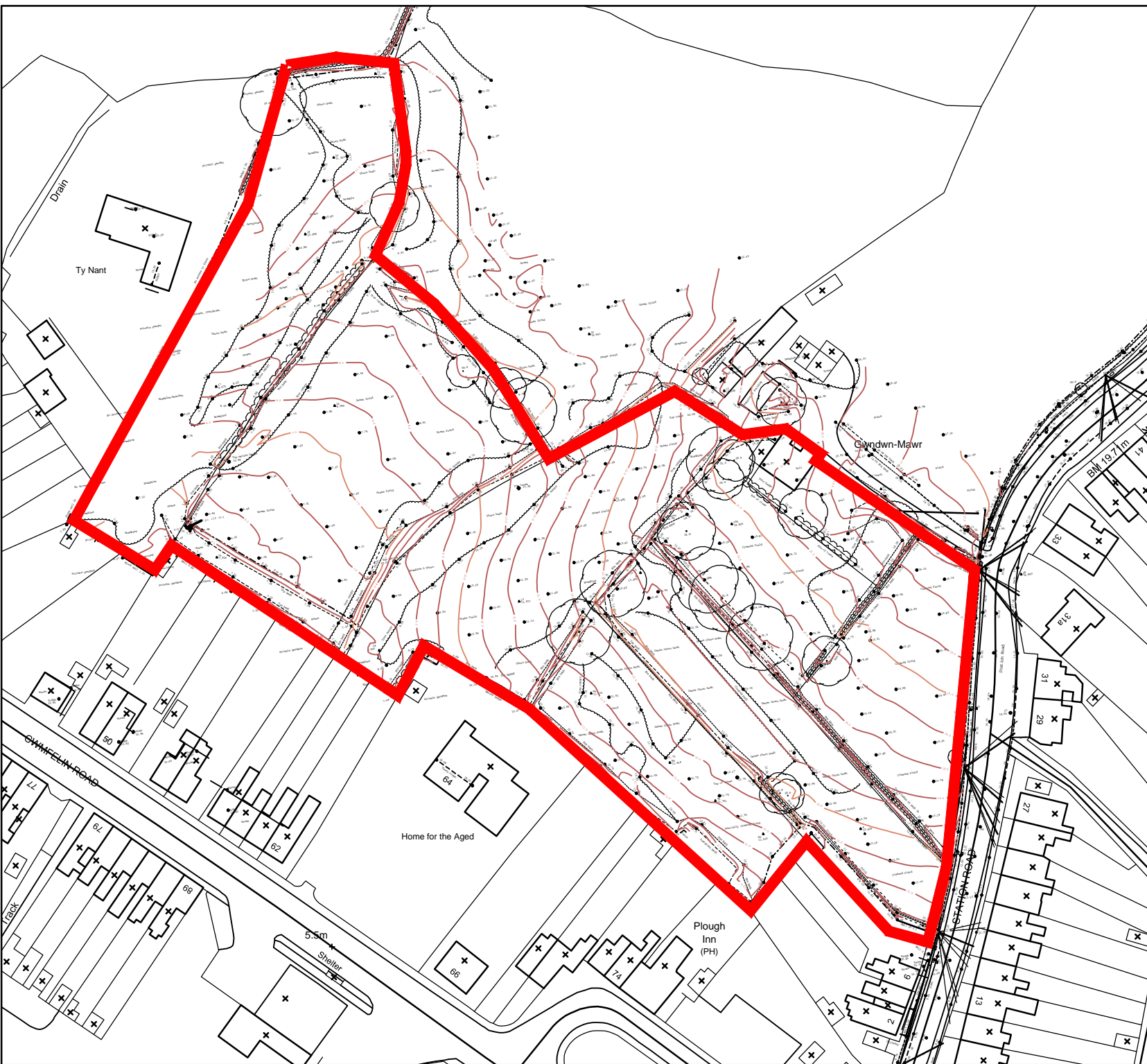
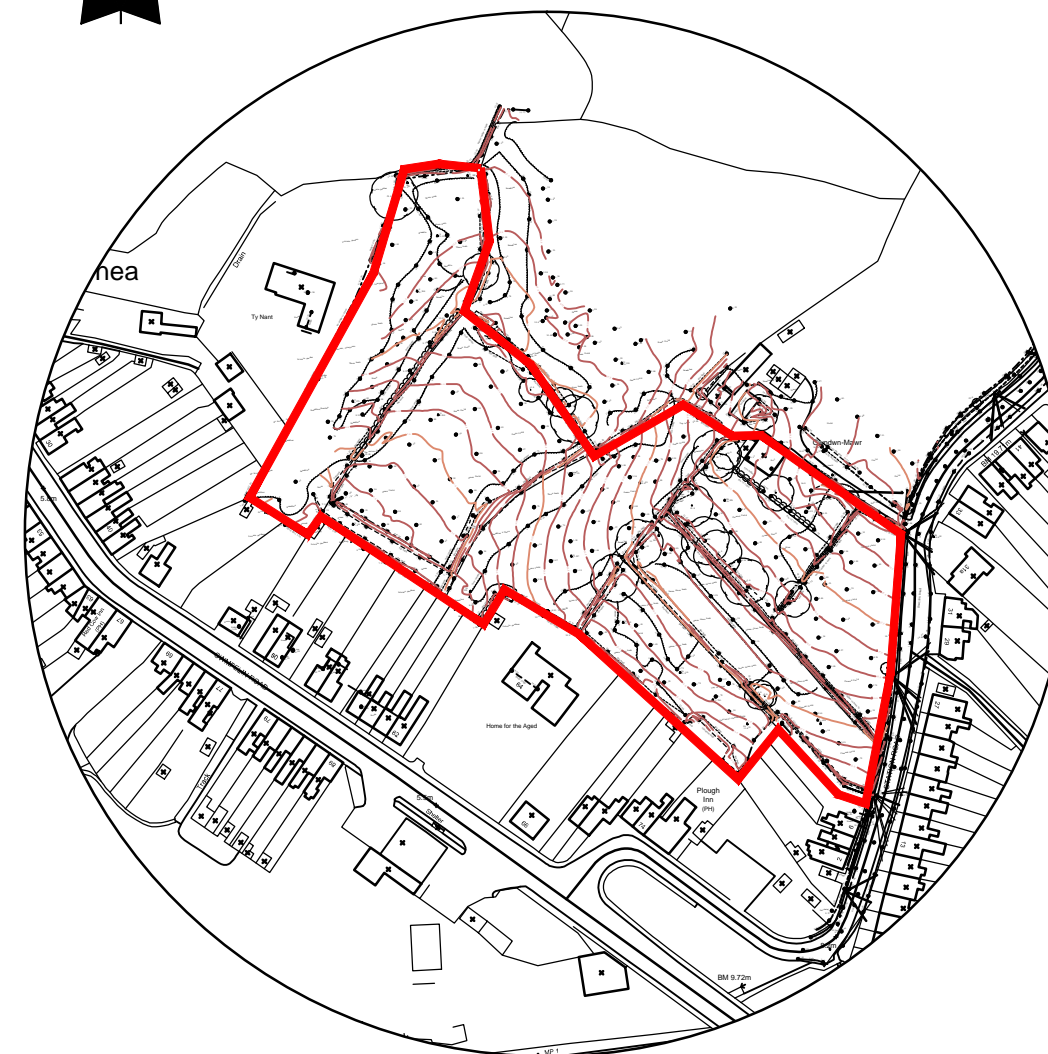


lpl.A3.v11

SITE PLAN 1:1250



Rev	Amendments	Date	Ckd
1			✓



LOCATION PLAN 1:2500

Map reference	SN 54 99	Reproduced from the Ordnance Survey mapping with the permission of the controller of Her Majesty's Stationery Office © Crown copyright. Unauthorised reproduction infringes Crown copyright and may lead to prosecution or civil Proceedings. Licence No. AR100006113
---------------	----------	---

Only use figured dimensions. Any discrepancies must be reported to LEWIS PARTNERSHIP LIMITED. The copyright of this drawing remains the property of LEWIS PARTNERSHIP LIMITED. Lewis Partnership Limited, registered in Wales, reg no. 3913005



13 Park Crescent LLANELLI Carmarthenshire SA15 3AE
01554 777998
enquiries@lewispartnership.co.uk
WWW.lewispartnership.co.uk



Project			
PROPOSED RESIDENTIAL DEVELOPMENT			
Location : GWNDWN MAWR, BYNEA			
Client : CARMARTHENSHERE COUNTY COUNCIL			
Project Number	L / 1557	Drawing Number	01
Rev.	+	Scale/s	AS SHOWN

Title	
EXISTING SITE & LOCATION PLANS	
Date Drawn	SEP '12
Date Checked	01/10/12

Status	PRELIMINARY
A3	