

Castell Malgwyn, Llechryd, Pembrokeshire Historic Environment Appraisal



Report by: Trysor

For: WinDS Ltd

November 2014



Castell Malgwyn, Llechryd, Pembrokeshire Historic Environment Appraisal

By

Jenny Hall, MIfA & Paul Sambrook, MIfA
Trysor

Trysor Project No. 2014/403

For: WinDS Ltd

November 2014

38, New Road
Gwaun-cae-Gurwen
Ammanford
Carmarthenshire
SA18 1UN
www.trysor.net
enquiries@trysor.net



Cover photograph: From the approximate location of the proposed turbine, looking north towards the Teifi and eastern end of Llechryd.

Castell Malgwyn, Llechryd, Pembrokeshire Historic Environment Appraisal

RHIF YR ADRODDIAD - REPORT NUMBER: Trysor 2014/403

DYDDIAD 18^{fed} Tachwedd 2014

DATE 18th November 2014

Paratowyd yr adroddiad hwn gan bartneriad Trysor. Mae wedi ei gael yn gywir ac yn derbyn ein sêl bendith.

This report was prepared by the Trysor partners. It has been checked and received our approval.

JENNY HALL MifA

Jenny Hall

PAUL SAMBROOK MifA

Paul Sambrook

Croesawn unrhyw sylwadau ar gynnwys neu strwythur yr adroddiad hwn.

We welcome any comments on the content or structure of this report.

*38, New Road,
Gwaun-cae-Gurwen
Ammanford
Carmarthenshire
SA18 1UN
01269 826397*

*Treclyn
Eglwyswrw
Crymych
Pembrokeshire
SA41 3SU
01239 891470*

www.trysor.net

enquiries@trysor.net

Trysor is a Registered Organisation with the Institute for Archaeologists and both partners are Members of the Institute for Archaeologists, www.archaeologists.net .

Jenny Hall (BSc Joint Hons., Geology and Archaeology, MifA) had 12 years excavation experience, which included undertaking watching briefs prior to becoming the Sites and Monuments Record Manager for a Welsh Archaeological Trust for 10 years. She has been an independent archaeologist since 2004 undertaking a variety of work that includes upland survey, desk-based appraisals and assessments, and watching briefs.

Paul Sambrook (BA Joint Hons., Archaeology and Welsh, MifA, PGCE) has extensive experience as a fieldworker in Wales. He was involved with Cadw's pan-Wales Deserted Rural Settlements Project for 7 years. He also undertook Tir Gofal field survey work and watching briefs. He has been an independent archaeologist since 2004 undertaking a variety of work including upland survey, desk-based appraisals/assessments, and watching briefs.

Contents

1. Summary	1
2. Copyright	3
3. Introduction	3
4. The Proposed Development	3
5. Methodology	5
6. Archaeological Overview	9
7. Historical Overview	11
8. Impact Assessment	13
9. Impact on Historic Environment Aspects	21
10. Conclusion	29
11. Reporting	29
12. References	30
Appendix A: Specification for historic environment appraisal	31
Appendix B: Impacts	37
Appendix C: Descriptions of Newly Recorded Sites	56
Appendix D: Site Appraisals within revised 2km Study Area	61
Appendix E: Scheduled Ancient Monuments within 2 to 5km	82
Appendix F: Listed Buildings within 2 to 5km	85
Appendix G: Registered Parks & Gardens within 5km	115

1. Summary

- 1.1 This historic environment appraisal has been undertaken by Trysor to examine likely impacts on the historic environment from a proposed wind turbine in a field east of Castell Malgwyn, Llechryd, Pembrokeshire.
- 1.2 The appraisal has studied the impacts on all recorded historic assets within an area measuring 2km in radius, focused on SN2268842363, the location of the proposed turbine. This area was revised during the appraisal to exclude sites with no intervisibility or likelihood of impact on setting. The regional Historic Environment Record and the National Monuments Record were consulted, as well as readily available historical mapping.
- 1.3 A field visit was also undertaken to examine the location of the turbine and record previously unknown historic assets. Information was also gathered on the indirect, visual impacts on historic assets within the wider landscape.
- 1.4 A summary of the impacts on all historic assets within the revised 2km appraisal area is given below.

1.4.1 There are four Scheduled Ancient Monuments within the revised 2km appraisal area, two of which are also Listed Buildings. Three of these would have a Very Low indirect visual impact, but there would be no impact on setting.

1.4.2 There are twenty six Listed Buildings, two of which are also Scheduled Ancient Monuments within the revised 2km appraisal area. One Listed building would experience a Moderate, indirect, visual impact, one would experience a Low, indirect, visual impact and seven would experience a Very Low, indirect, visual impact. The settings of these listed buildings, and views of them, would not be affected, apart from that of St. David's Church, Carregwen, where the Moderate impact is caused by the turbine affecting some views of the building from the south. In mitigation, however, the church is listed for its interior fittings and these would not be affected by the turbine. The original setting of the building has already been compromised by modern housing development to the west of the church.

1.4.3 One Registered Park and Garden lies partly within the 2km revised appraisal area, at Castell Malgwyn (ID number 56) although the core of the estate, around the mansion is an excluded area. The proposed turbine would have a Low impact on the setting of this Park and Garden as it would be visible from limited parts of the registered area. It would not stand in the area defined as the essential setting of the registered area, nor affect the significant views defined within the estate core.

1.5 The impact on all designated historic assets within an area measuring 2km to 5km in radius focused on SN2268842363, the location of the proposed turbine, was also assessed.

1.5.1 One Scheduled Ancient Monument out of the eight in the area would experience a Very Low indirect visual impact due to intervisibility, but there would be No impact on the settings of this monument.

1.5.2 Fourteen Listed Buildings out of the 146 in this area would experience a Very Low indirect visual impact due to intervisibility, but there would be No impact on their settings.

1.5.3 Three Registered Parks and Gardens are found within the 2km to 5km radius in the area. None of these would be intervisible with the proposed turbine and there would be no impact on their setting or views of them.

1.6 The appraisal shows that there is no surface evidence of buried archaeological features at the proposed turbine site. A former road (ID number 57) to the former parish church ran along the eastern side of the field parcel in which the turbine would stand. This is no longer visible but below ground evidence may still remain. This would be cut by the cable trench.

1.7 A watching brief on the cable trench may be considered.

2. Copyright

- 2.1 Trysor holds the copyright of this report. Further copies may be made of this report without gaining permission to reproduce but it must be noted that Figures 3, 5, 6, 7 and 8 include other copyrighted material and should not be copied.

3. Introduction

- 3.1 Martin Horne of WinDS Ltd, Gwelfor, Castle Morris, SA62 5XA, on behalf of his client, Richard Morris of Castell Malgwyn, Llechryd, Pembrokeshire, SA43 2QB, commissioned Trysor heritage consultants to write an Historic Environment Appraisal for a proposed turbine at Castell Malgwyn, Llechryd, Pembrokeshire, SA43 2QB.
- 3.2 Dyfed Archaeological Trust Heritage Management section has written a generic brief for such appraisals (DAT HM, Undated). These appraisals are intended to be a rapid appraisal of the readily available historic environment information including a site visit. The purpose of the appraisal is to inform DAT HM as to whether any further assessment or evaluation would be required as part of the planning process. Trysor prepared a specification based on the brief (Trysor, 2014) and Dyfed Archaeological Trust Heritage Management section approved the specification as fit for purpose.

4. The proposed development

- 4.1 It is proposed that a turbine, with a hub height of 30m and 45m to the upright blade tip, will be located at approximately SN2268842363 in a single field parcel at Castell Malgwyn, Llechryd, Pembrokeshire, see Figure 1.
- 4.2 The turbine will require a foundation hole approximately 7 metres x 7 metres, cut into the subsoil.
- 4.3 Access will be via a temporary trackway entering the field c.280 metres north of the proposed turbine.
- 4.4 It is proposed that the cable trench will run c. 220m east southeast to a connection point to the electricity grid.

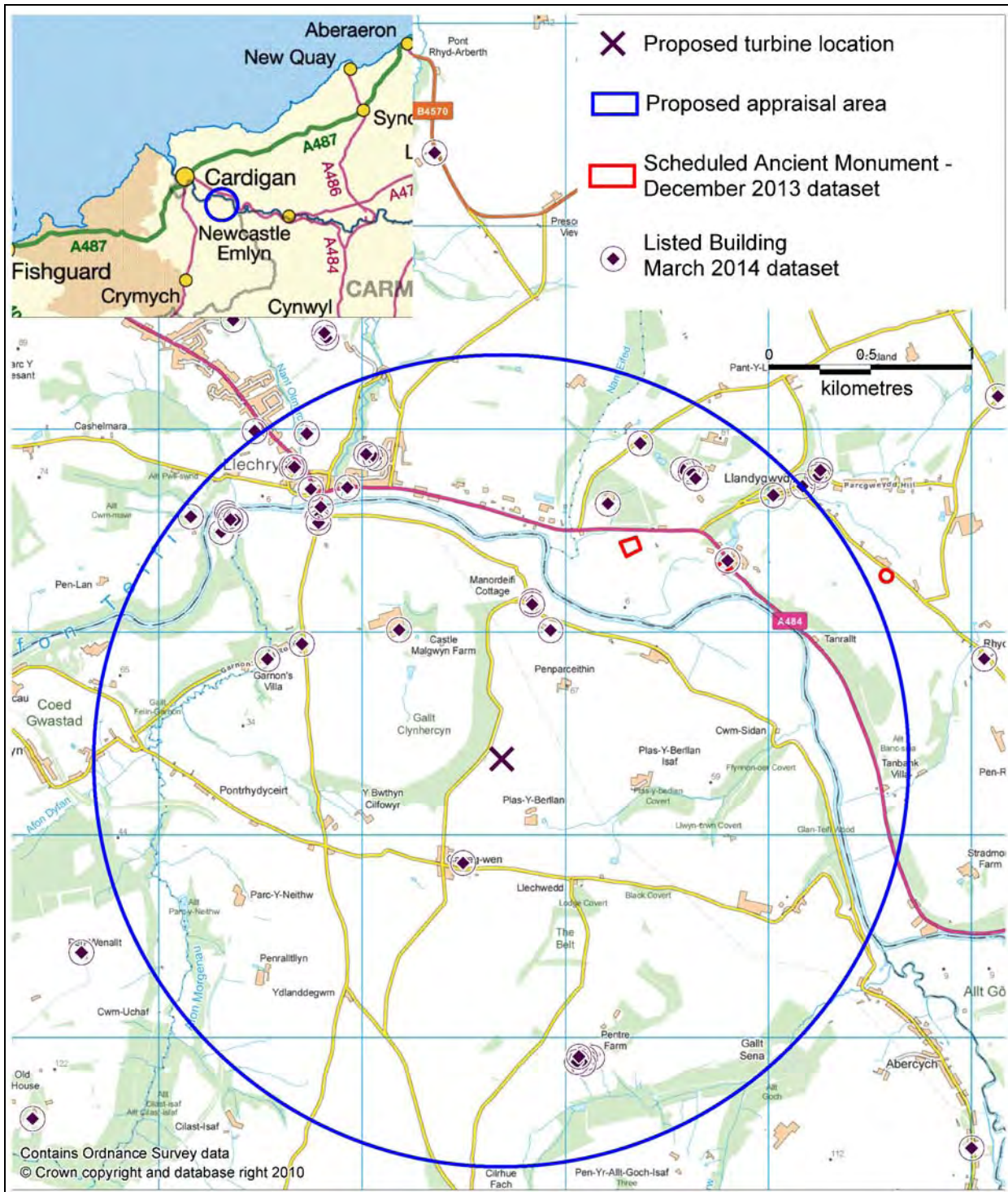


Figure 1: Location of the proposed turbine, showing the 2km radius and the 2 to 5km radius appraisal areas.

5. Methodology

- 5.1 A study area of 2km radius centred on SN2268842363, the location of the proposed turbine, was chosen for the initial appraisal of all recorded historic assets. This area was revised to exclude five areas which contained sites which have no intervisibility with the turbines and no impact on setting, see Figure 2.
- 5.2 Data from the regional Historic Environment Record held by Dyfed Archaeological Trust was acquired for the 2km appraisal.
- 5.3 Historic mapping was consulted. The maps used included 19th and 20th century 1:2500 scale Ordnance Survey mapping and the Maenordeifi parish tithe map of 1842 and accompanying tithe schedule of 1838.
- 5.4 A site visit was made to the proposed turbine site, and the surrounding area, on September 17th, 2014. Visible archaeological features within the area directly affected by the turbine proposal were searched for and any other historic assets that on which there may be a direct impact recorded. The wider landscape was also studied taking note of topography, vegetation and structures.
- 5.5 The aerial photographs on Google Earth, dating to 2006 and 2009, were used to inform the appraisal.
- 5.6 Elevation profiles, in conjunction with photos from the site visit, were used assess to intervisibility, views and impact on setting. The ZTV for the turbines was also consulted.
- 5.7 Modern mapping was used to assess current public access
- 5.8 All information gathered during the desktop appraisal and site visit was entered into a bespoke database created in Access 2003 to form an appraisal dataset.
- 5.9 The dataset is the source of the material output in this report, including the GIS mapping which illustrates the location of sites in the area, and the tables and appendices which provide detailed information on the sites within the study area.
- 5.10 Each of the records in the final appraisal 2km dataset was assessed for Period, Rarity, Documentation, Group Value¹, as well as Evidential Value, Historical Value, Aesthetic Value, Communal Value². Once these had been considered the significance of each site was determined and scored in accordance with the categories adopted by the Welsh Archaeological Trusts i.e. Nationally Important, Regionally Important,

¹ Period, Rarity, Documentation and Group Value are criteria defined in the Welsh Office Circular 60/96, 1996.

² Evidential Value, Historical Value, Aesthetic Value and Communal Value are criteria defined in Cadw's Conservation Principles publication, 2011.

Locally Important, Minor and Features Needing Further Investigation (Unknown), see Figure 3. Full details of this exercise are given in Appendix D.

- 5.11 As this exercise is an appraisal of the study area, not a full desk-based historic environment assessment, no site descriptions have been included in the appraisal dataset or this printed report, apart from newly recorded features (See Appendix C).
- 5.12 A further area of between 2 to 5 km radius, centred on SN2268842363, was used to assess the impact on designated sites only. This area was not revised although some sites and buildings were excluded from further assessment on the grounds of no intervisibility and no scope for impact on setting.
- 5.13 Data supplied by Cadw was used to assess designated sites within 2 to 5km of the development site.
- 5.14 Separate tables were created for Listed Buildings, Scheduled Ancient Monuments, and Parks and Gardens.
- 5.15 To assess the setting of designated sites, the type of historic asset, how it lies within the landscape, distance from the development, topography, intervening structures and vegetation and current public access were assessed (see Appendices E, F & G).

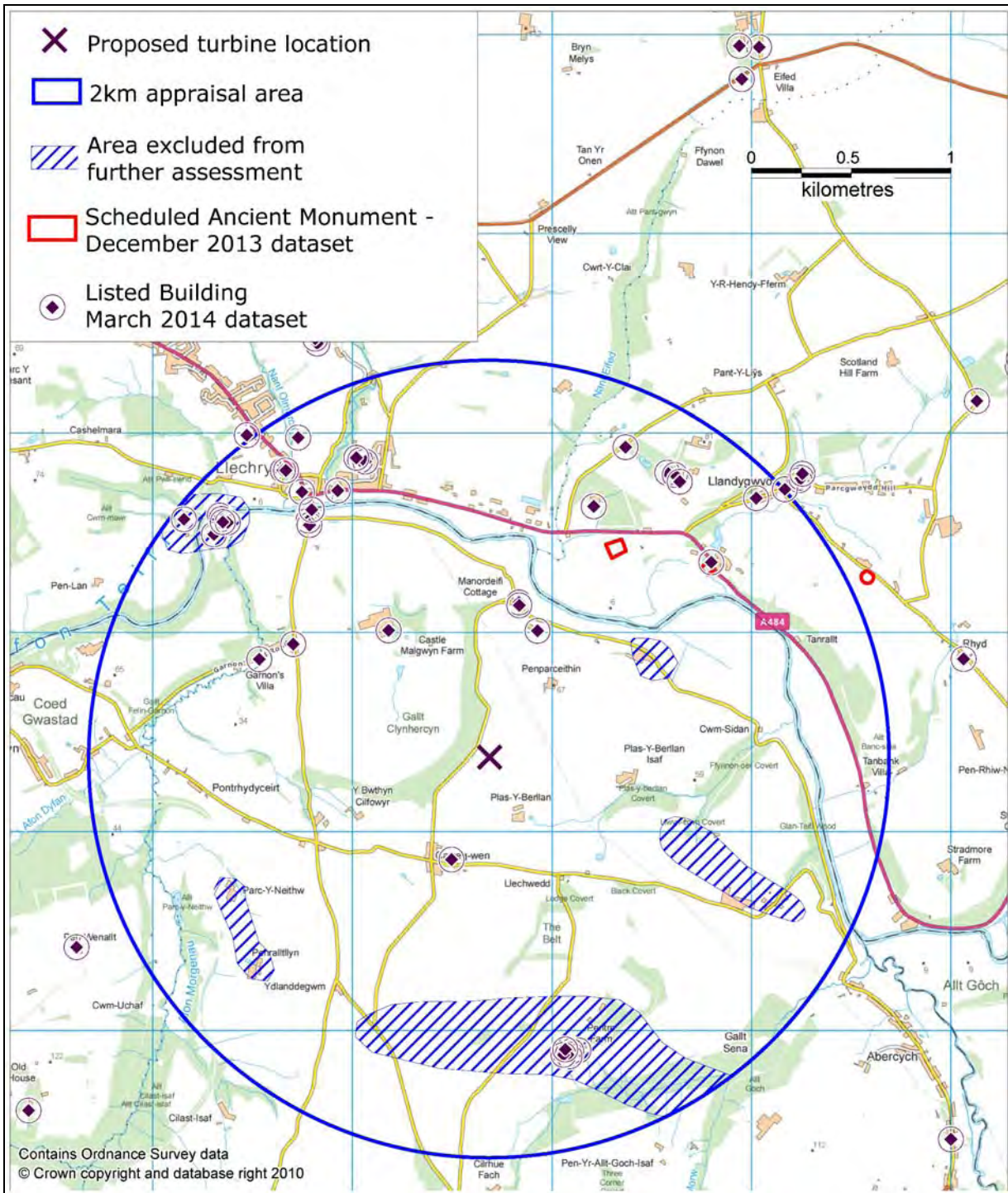


Figure 2: Areas excluded from the 2km appraisal area

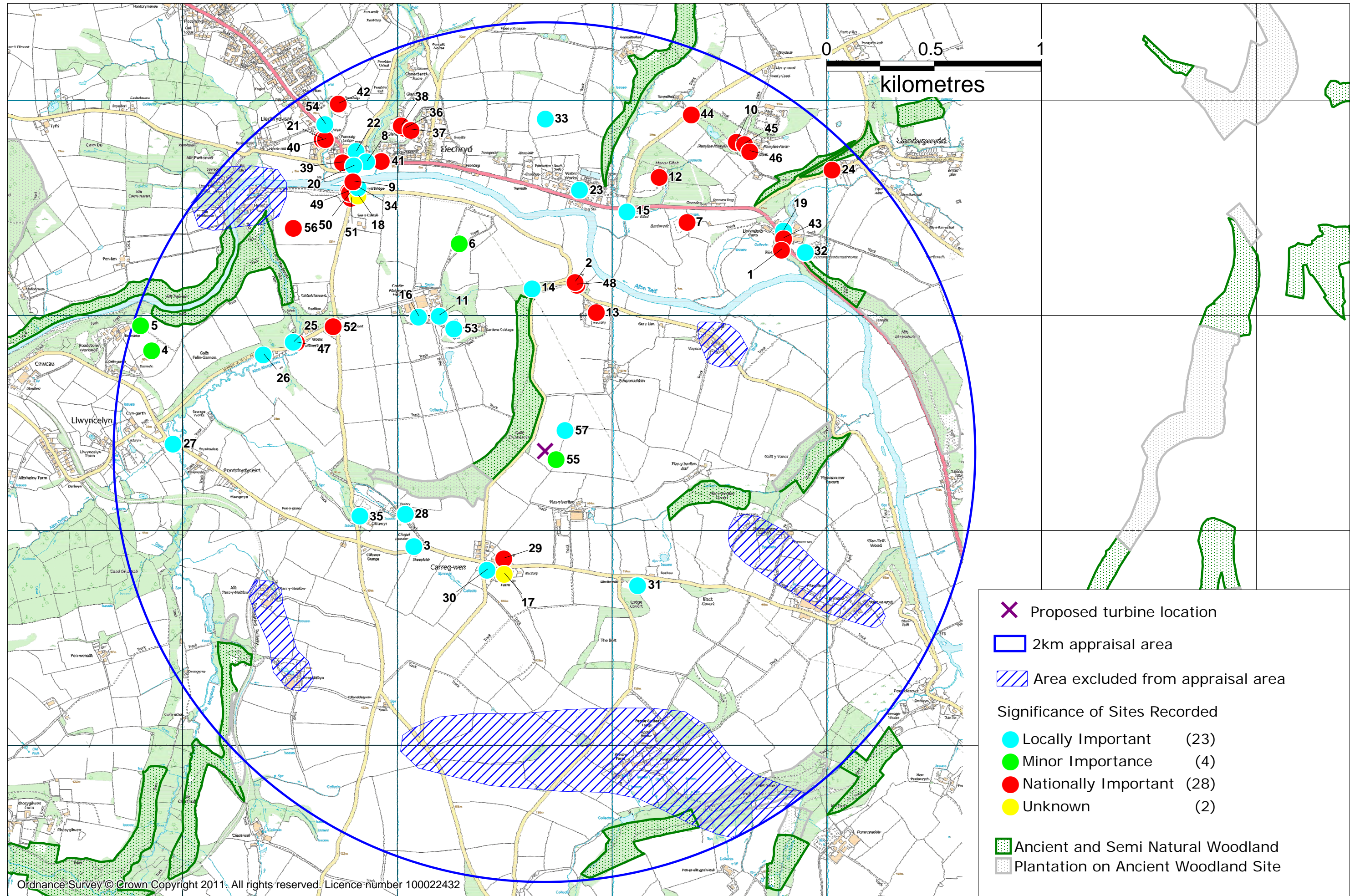


Figure 3: The 2km appraisal area showing significance of sites, labelled with Project ID number

6. Archaeological Overview

- 6.1 Palaeolithic and Mesolithic (250,000BC – 4,000BC). There are no records of artefacts or sites associated with the Palaeolithic period or Mesolithic period recorded within a 2km radius of the proposed turbine site.
- 6.2 Neolithic and Earlier Bronze Age (4000BC – 1500BC). There is no evidence of Neolithic or Early Bronze Age activity within a 2km radius of the proposed turbine site. Records of possible Bronze round barrows at Cefngarth, Cilgerran (ID numbers 4 & 5) have either been discounted (in the case of ID number 5) or remain unverified by modern archaeologists (in the case of ID number 4), as no evidence of such a site exists at the specified grid-reference.
- 6.3 Later Bronze Age and Iron Age (1500 BC – AD43). There are two records of possible Iron Age settlement sites within the 2km radius of the appraisal area. A curious earthwork at Onnen-deg, Llechryd (ID number 7) is a Scheduled Ancient Monument, but its form does not conform to typical defended Iron Age settlements in the region and there is some uncertainty about its true character. A second record of an Iron Age settlement relates to a comment by the 19th century antiquarian Richard Fenton, who claimed that a “British” camp (ID number 16) had been reused as a medieval castle site at Castell Malgwyn farm. The site now lies beneath the outbuildings of the farm and no archaeological evidence has been noted that supports Fenton’s assertion. Iron Age settlements, including hillforts and other defended enclosures are common in southwest Wales and there are examples in the wider landscape to the north and south of the Teifi valley. In lowland areas, defended enclosures are often found to be small settlements, sometimes single farmsteads, which would have been protected by earthwork ramparts and ditches when in use.
- 6.4 Roman (AD43 – AD410). There are no records of artefacts or sites associated with the Roman period within a 2km radius of the proposed turbine site.
- 6.5 Early Medieval (AD410 – AD1100). There are no records of artefacts or sites associated with the Early Medieval period within a 2km radius of the proposed turbine site. St David’s (ID number 2), which is the old parish church for Maenordeifi, is dedicated to the Early Medieval Saint David, *Dewi Sant*, but there is no evidence of Early Medieval use of the site at present. It has also been speculated that the Iron Age settlement under Castell Malgwyn farm (ID number 16) may have been occupied in Early Medieval times, but as there is an absence of archaeological evidence for the existence of such a site, no credence can currently be given to this postulation.

- 6.6 Medieval (AD1100 – AD1539). There are a number of records associated with the Medieval period within a 2km radius of the proposed turbine site. It is thought that the name of Castell Malgwyn farm originates in the 12th century when, according to tradition, Maelgwn ap Rhys, the son of the Lord Rhys, constructed a castle in the area (ID number 16). The site of this earthwork is now said to lie beneath the farm building complex at Castle Malgwyn farm. An earthwork castle mound or motte (ID number 1) survives at Llwyndyrus, on the northern side of the Teifi floodplain, now hidden in thick woodland alongside the A484 road. The chapel of Cilfowyr (ID number 3) now survives only as a grassed-over earthwork, but it is thought to date to late medieval times and served as a chapel-of-ease to Maenordeifi parish church. The medieval parish church of St. David's, Maenordeifi (ID number 2) remains as one of the best preserved medieval buildings in the district, although it is now maintained as a redundant church. Another redundant church, Holy Cross, Llechryd (ID number 8), is maintained as a ruin, but is thought to have been built close to an early ford (ID number 20) across the Teifi at Llechryd in medieval times.
- 6.7 Post Medieval & Industrial (AD1539 – AD1900). Most of the sites recorded within a 2km radius of the proposed turbine site date to the Post Medieval period. They range from cottages and farmsteads to mansions and their associated gardens and lodges, as well as churches, chapels. A significant number of fine mansion houses, set in their own parklands and gardens, accompanied by a wide range of estate features such as their Home Farms and walled gardens lie within the 2km to 5km area defined for the appraisal of Listed Buildings. These form a rich part of the built heritage and landscape history of the wider area and have had a great impact on the landscape to the north and south of the Teifi. Post Medieval sites and features in the area combine to reflect the effect that agricultural and social change in the period had on the local landscape, significantly changing the appearance of the district during the past 200 years.
- 6.8 Modern (AD1900 – present day). Although many features of Modern date will exist in the local landscape, few have been recorded. At present only the site of a destroyed Second World War pillbox at the southern end of Llechryd Bridge (ID number 34) has been recorded in the HER within the revised appraisal area.

7. Historical overview

7.1 Map evidence

7.1.1 The area of the proposed turbine site is shown on the Ordnance Survey's Original Surveyors Drawings Cardigan sheet, surveyed in 1810. This was the first detailed map series of the whole country. It did not map field boundaries but does differentiate between enclosed and unenclosed land. It appears to show the land around the proposed turbine site as part of the enclosed, farmed landscape.

7.1.2 When the Ordnance Survey published their 1 inch to 1 mile scale First Series map for the area in 1819, based on the 1810 survey, the same picture is presented.

7.1.3 The first detailed map of the field system of the area is the Maenordeifi parish tithe map of 1842, see Figure 4. This shows that the field system at the proposed turbine site was already established. The field parcel in which the turbine would stand was already in place by this time and was recorded as parcel No.457, part of Penpark Eithin farm. The field names are not given on the accompanying tithe schedule.

7.1.4 The 1889 1:2500 scale Ordnance Survey map shows the field unchanged, as do the 1906 and 1975 editions of the map. The field has maintained its form to the present day, but is now a part of Castell Malgwyn farm.

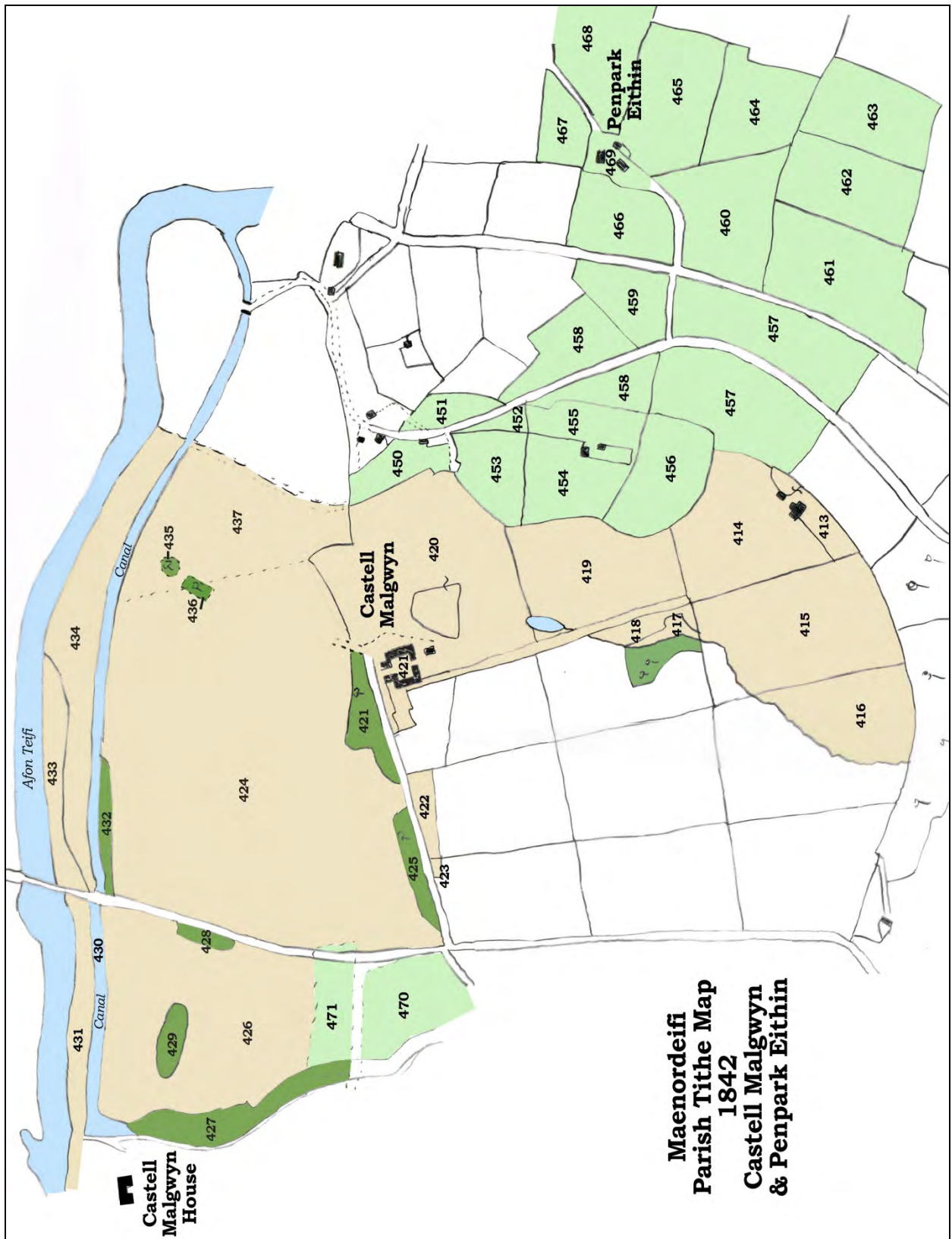


Figure 4: Proposed turbine site, parcel number 457, as shown on the Maenordeifi parish tithe map of 1842. The neighbouring farms of Castell Malgwyn (shaded brown) and Penpark Eithin (shaded green) are shown.

8. Impact Assessment

- 8.1 The HER enquiry for the 2 km radius area yielded 92 records.
- 8.2 Within the 92 records there were 4 Scheduled Ancient Monuments and 42 Listed Buildings. Within those records two monuments were both a Listed Building and a Scheduled Ancient Monument.
- 8.3 The proposed development site and its environs were visited on 17th September 2014. The field was a ploughed field at the time and the surface of the field was fully visible. No artefacts were noted. The wider landscape context of the proposed development was also considered and the impact on the setting of designated sites. This visit was undertaken on a clear day, with good visibility.
- 8.4 Of the initial 92 records included in the HER for the 2km appraisal area, 30 were found to be in areas where there was no intervisibility or possible impact on setting and were excluded. A further 10 sites were removed from the dataset, eight were duplicate records, one had an incorrect national grid-reference and actually lay outside the appraisal area and one had the Site type DELETED, only kept in the HER for administrative purposes.
- 8.5 Five new records were created in the project database by Trysor. These were for a field boundary and road to the east of the turbine (ID numbers 55 & 57), St Tydfil's church in Llechryd (ID number 54), the former garden at the home farm of Castle Malgwyn (ID number 53) and the former parkland and garden of Castell Malgwyn mansion (ID number 56).
- 8.6 Therefore, after the site visit, the historic map search, and the rapid appraisal of the readily available data the final 2km dataset contained 57 records.
- 8.7 The Direct and Indirect impact on each site was assessed taking into account both physical and non-physical impacts. Each impact was assessed within the scale Very Low, Low, Moderate, High and Very High, taken into account the significance of the site and the nature of the impact. A full table is found in Appendix B but a summary is tabulated in Table 1 below and illustrated in Figure 5.
- 8.8 As Table 1 and Appendix B show it was determined that recorded historic assets within the 2km appraisal area would not be exposed to any significant direct impact from the proposed turbine development, although there would be some indirect, visual impact.
 - 8.8.1 34 historic assets would be unaffected
 - 8.8.2 There would be a Very Low visual impact on 16 historic assets.

8.8.3 There would be a Low indirect, visual impact on four historic assets and a Low direct impact on another two historic assets.

8.8.4 There would be a Moderate indirect, visual impact on one historic asset.

Table 1: Impact on sites within the appraisal area around the proposed turbine

ID Number	Site Name	Site Type	Level of Impact
29	ST DAVID'S CHURCH	CHURCH	Moderate
11	CASTLE MALGWYN	FARMHOUSE	Low
28	CILFOWYR BAPTIST CHAPEL	CHAPEL	Low
53	CASTELL MALGWYN	GARDEN	Low
55	PENPARK EITHIN	FIELD BOUNDARY	Low
56	CASTELL MALGWYN	PARKLAND; GARDEN	Low
57	MAENORDEIFI	ROAD	Low
3	CILFOWYR CHAPEL	CHAPEL	Very Low
6	CASTLE MAELGWYN	UNKNOWN; EARTHWORK	Very Low
7	ONEN-DEG; ONNEN-DEG	DEFENDED ENCLOSURE	Very Low
8	HOLY CROSS	CHURCH	Very Low
9	LLECHRYD BRIDGE; STONY FORD	BRIDGE	Very Low
10	PEN-Y-LAN; PENLLAN	DWELLING	Very Low
22	TABERNACLE	CHAPEL	Very Low
23	LLECHRYD	CEMETERY	Very Low
24	LLANDYGWYDD	VICARAGE	Very Low
25	HAMMET BRIDGE	BRIDGE	Very Low
32	LLWYNDURIS	MANSION	Very Low
35	CILFOWYR; CILFOWIR	FARMSTEAD	Very Low
38	STABLE COTTAGE AT GLANARBERTH INCLUDING ATTACHED RANGE TO NW (FORMERLY LISTED AS COACH HOUSE AND STA	COTTAGE; COACH HOUSE; STABLE	Very Low
39	DERWYDD, A484 (W SIDE), LLECHRYD	HOUSE	Very Low
40	FORECOURT GATES, GATEPIERS AND RAILINGS, A484 (W SIDE) LLECHRYD	GATE; GATEPIERS; RAILINGS	Very Low
51	CASTLE MALGWYN BRIDGE, CASTELL MALGWYN	BRIDGE	Very Low
1	LLWYNDURIS CASTLE MOUND	MOTTE	None
2	MANORDEIFI OLD PARISH CHURCH; ST DAVID'S; ST LLAWDDOG'S	CHURCH	None
4	CEFNGARTH TUMULI	ROUND BARROW?	None
5	CEFNGARTH TUMULI	NATURAL FEATURE	None
12	MANOREIFED	DWELLING	None
13	MANORDEIFI OLD RECTORY	DWELLING	None
14	PARSONAGE THE	COTTAGE	None
15	ABEREIFED	DWELLING	None
16	CASTLE MAELGWYN	SETTLEMENT	None
17	CAREG WEN	STANDING STONE?	None
18	LLECHRYD BRIDGE	BATTLE SITE	None
19	LLWYNDURIS FARM	WATER MILL	None
20	LLECHRYD BRIDGE	FORD	None

ID Number	Site Name	Site Type	Level of Impact
21	HEN GAPEL	CHAPEL	None
26	GARNON'S MILL	MILL; CORN MILL	None
27	PONT-RHYD-Y-CEIRT	BRIDGE	None
30	CARREGWEN	BLACKSMITHS WORKSHOP	None
31	PENTRE LODGE; LLECHWEDD	LODGE	None
33	CNWC	COTTAGE	None
34	LLECHRYD BRIDGE	PILL BOX	None
36	GATEPIERS AND GATES TO E OF STABLE COTTAGE, GLANARBERTH A484 (N SIDE), LLECHRYD	GATE PIER; GATES	None
37	TOWER E OF STABLE COTTAGE. GLANARBERTH, A484 (N SIDE) LLECHRYD	TOWER; PUMP HOUSE	None
41	ENTRANCE GATES, PIERS AND RAILINGS AT GLANARBERTH, A484 (N SIDE), LLECHRYD	GATE; GATE PIER; RAILINGS	None
42	STABLE BLOCK TO NW OF PENCRAIG, A484 (E SIDE), LLECHRYD	STABLE RANGE	None
43	MILESTONE ON A484 SW OF LLANDYGWYDD	MILESTONE	None
44	GATES AND RAILINGS TO PENYLAN	GATE; RAILINGS	None
45	COACH-HOUSE TO E OF PENYLAN	COACH HOUSE	None
46	OAKHILL, PENYLAN	OUTBUILDING; COTTAGE	None
47	PLAQUE ON HAMMET BRIDGE (PARTLY IN MANORDEIFI COMMUNITY), GARNONS MILL	PLAQUE	None
48	CHURCHYARD AT MANORDEIFI OLD CHURCH	CHURCHYARD	None
49	CASTLE MALGWYN LODGE	LODGE	None
50	GATEPIERS AND GATES TO CASTLE MALGWYN HOTEL, CASTLE MALGWYN	GATE PIER; GATES	None
52	MOUNT PLEASANT, GARNON'S MILL ROAD	HOUSE	None
54	ST. TYDFIL'S CHURCH	CHURCH	None

8.9 The Cadw datasets within the 2km to 5km radius area returned another 8 Scheduled Ancient Monuments, 146 Listed Buildings, and 3 Parks and Gardens. The full results of the appraisals of these are found in Appendices E, F & G of this report.

8.10 As Table 2 in 9.2.2 shows, it was determined that one of the eight Scheduled Ancient Monuments within the 2km to 5km appraisal area would be exposed to a Very Low indirect, visual impact on intervisibility alone, but with No impact on setting, from the proposed turbine

development. Further details of the appraisal of indirect impacts for all of the sites in can be found in Appendix E.

8.11 As Table 3 in 9.3.2 shows, it was determined that 14 of the Listed Buildings within the 2km to 5km appraisal area would be exposed to a Very Low, indirect visual impact from the proposed turbine development. Their settings would not be affected. Full details of the appraisal for all of the Listed Buildings can be found in Appendix F.

8.12 As Table 7 in 9.6 shows, there is one Registered Park and Garden within the 2km appraisal area. This is at Castell Malgwyn (ID number 56), where the turbine would have a Low impact on the setting of the Park and Garden as it would be visible from limited parts of the registered area. Three Registered Parks and Gardens lie within the 2 to 5km appraisal area. Their essential settings and significant views would not be affected. Full details of the appraisal of impact for all of registered Parks and Gardens can be found in Appendix G.

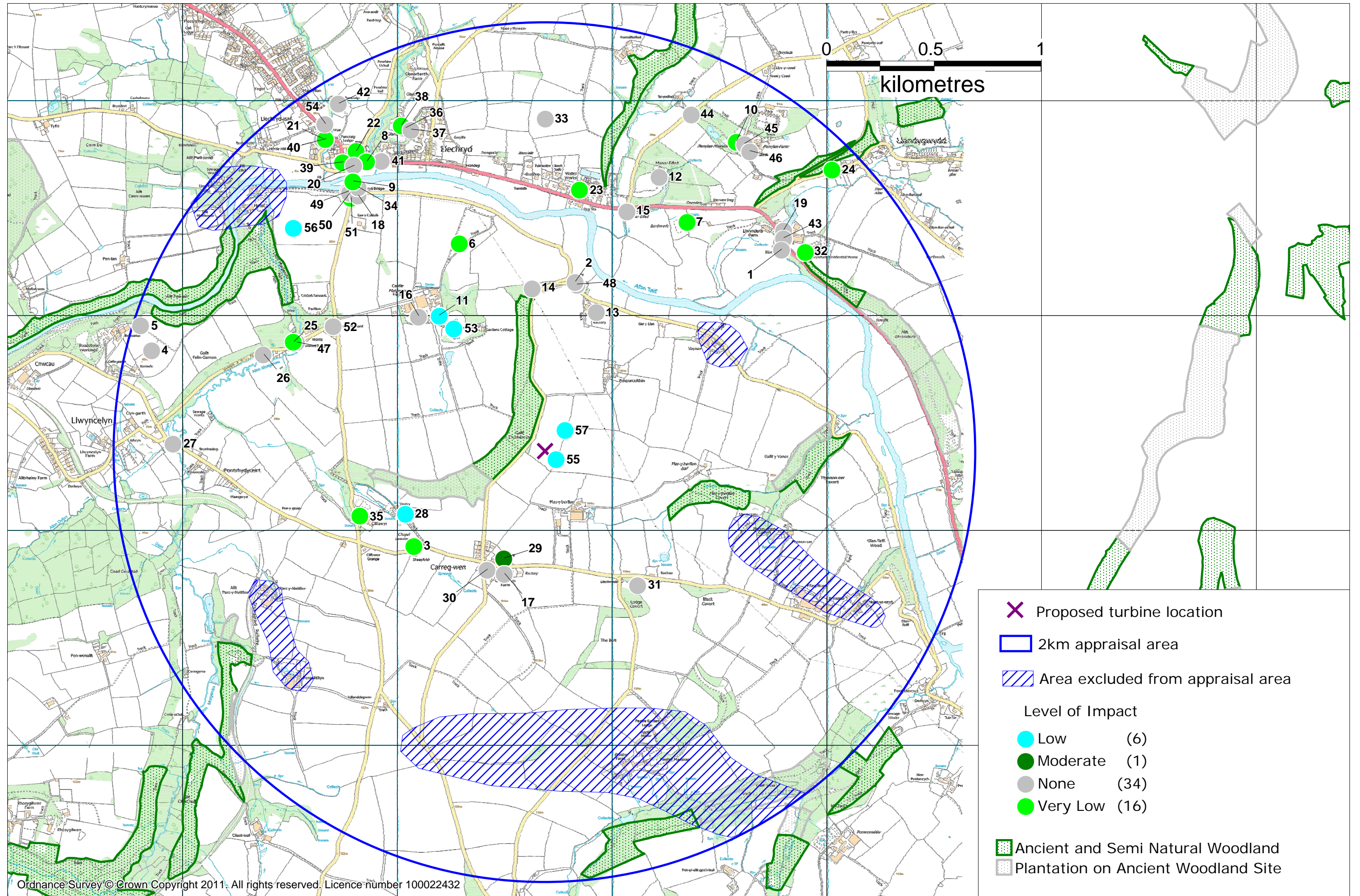


Figure 5: The 2km appraisal area showing level of impact on sites recorded, labelled with Project ID number

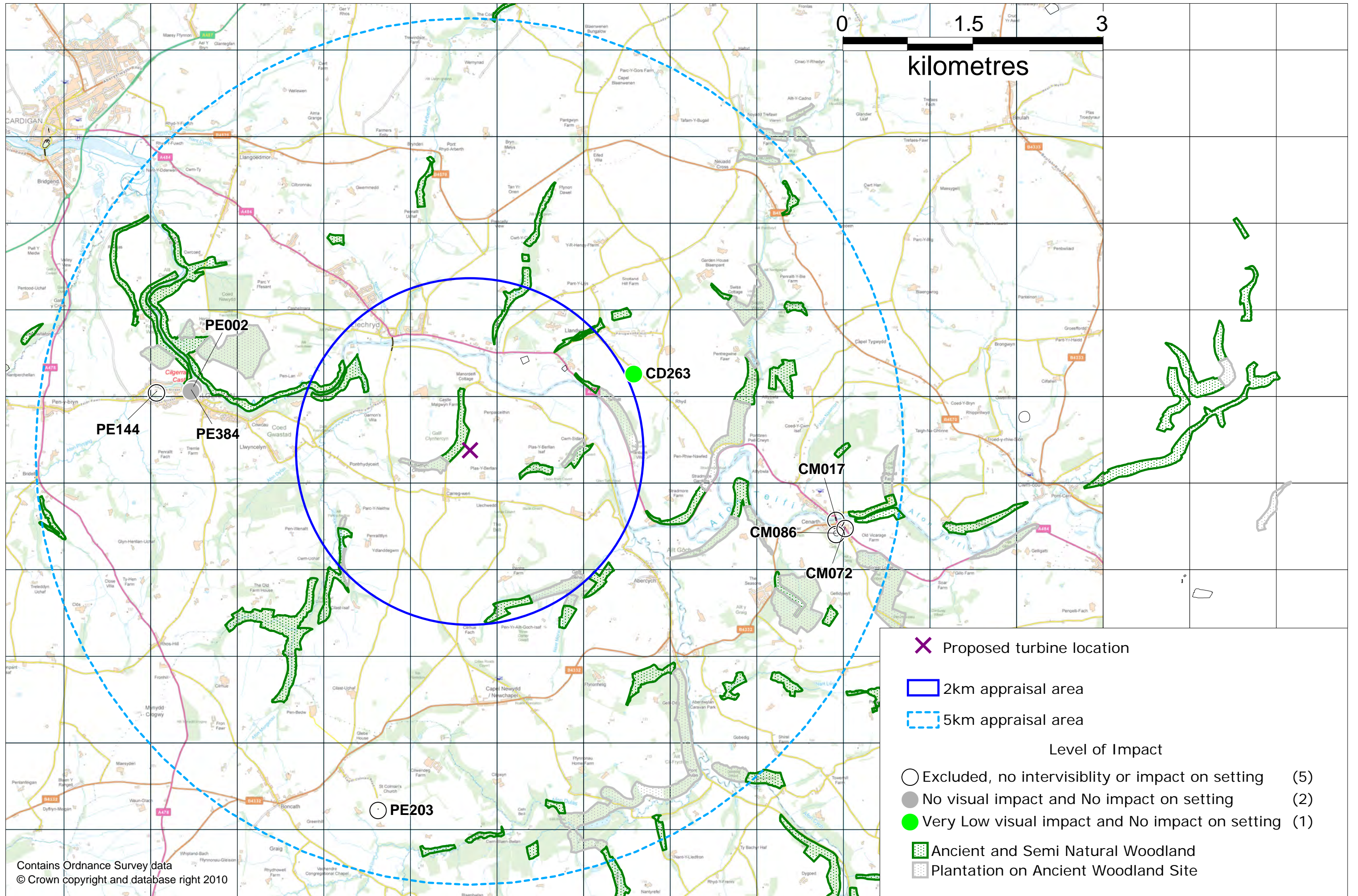


Figure 6: The 5km appraisal area showing level of impact on SAMs in the 2 to 5km area, labelled with SAM number

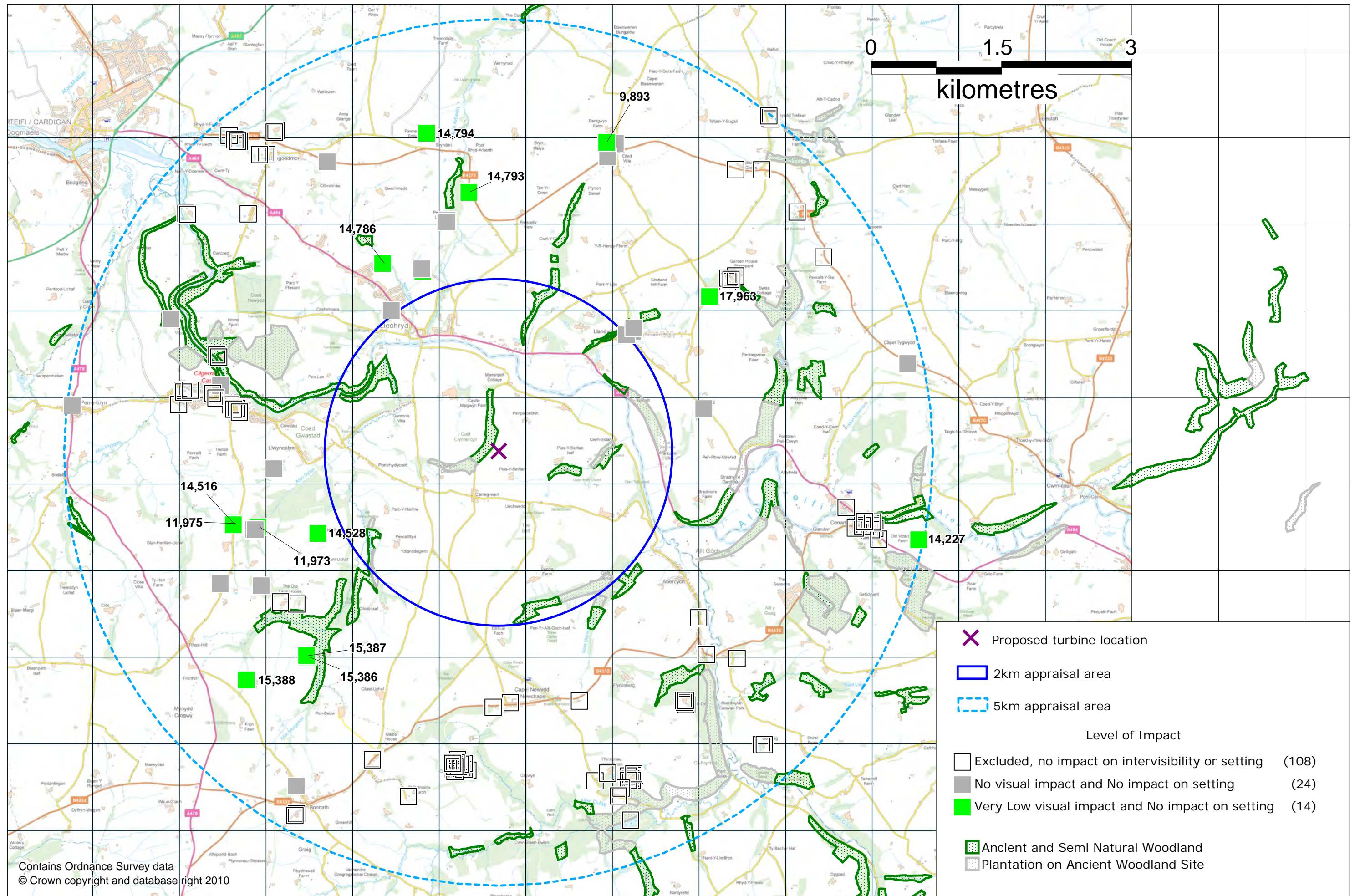


Figure 7: Level of impact on Listed Buildings in the 2 to 5km area, labelled with Listed Building number if there is an impact .

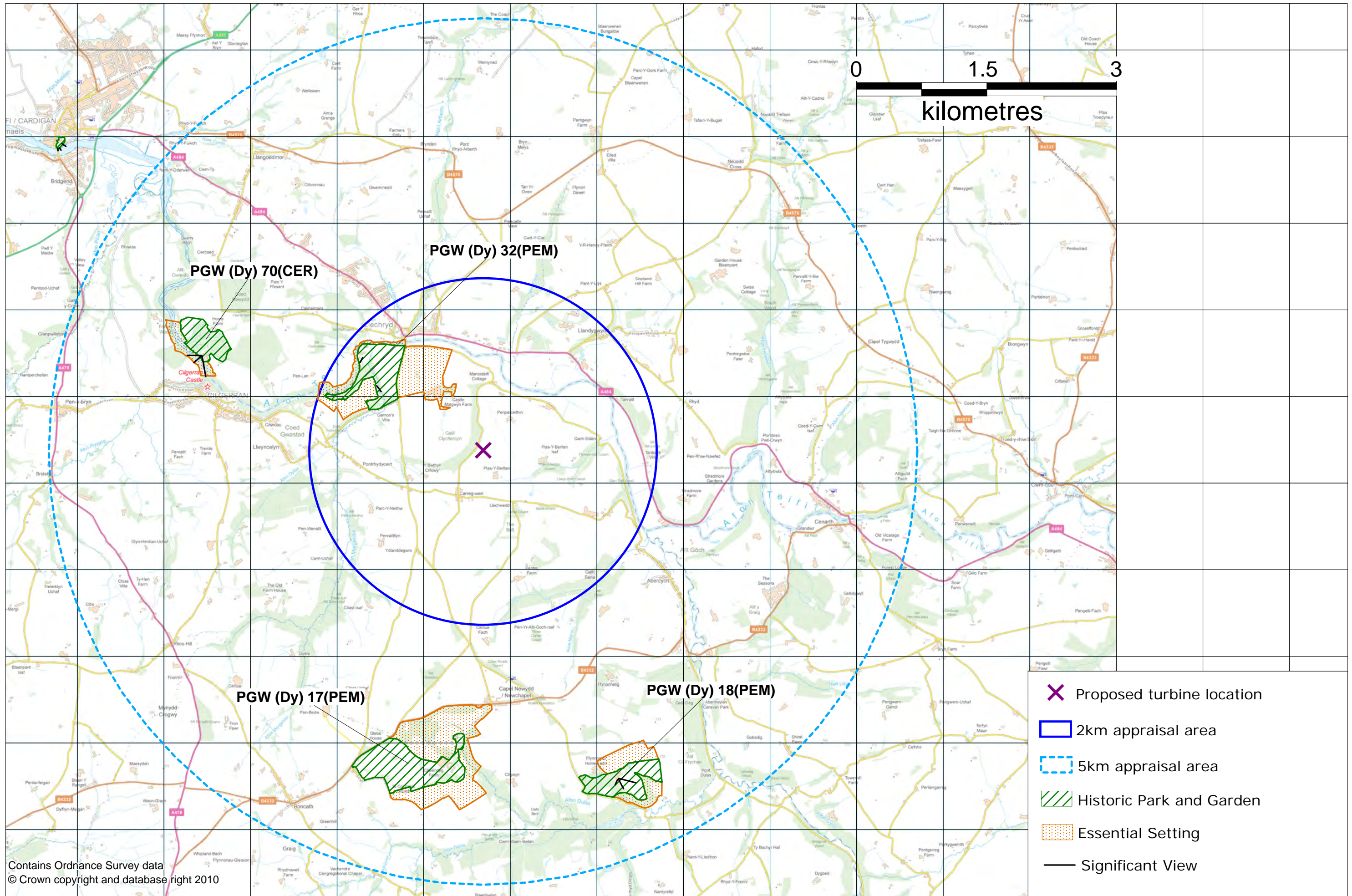


Figure 8: All Parks and Gardens within the 5km area , labelled with reference number. For level of Impact see section 9.6

9. Impact on Historic Environment Aspects

9.1 Following the impact assessment, aspects of the historic environment around the proposed turbine site have been considered as outlined in the specification agreed by the Dyfed Archaeological Trust Heritage Management Section (see Appendix A).

9.2 Scheduled Ancient Monuments and their settings

9.2.1 There are four Scheduled Ancient Monuments within the revised 2km appraisal area, two of which are also Listed Buildings. Three of these would have a Very Low indirect, visual impact from the proposed turbine, but in no case would there be an effect on the setting of the site, see Table 2 below, Figure 5 and Appendices B & D.

Scheduled Ancient Monument	Site Name	Site Type	Level of Impact
7	ONEN-DEG; ONNEN-DEG	DEFENDED ENCLOSURE	Very Low
9	LLECHRYD BRIDGE; STONY FORD	BRIDGE	Very Low
51	CASTLE MALGWYN BRIDGE	BRIDGE	Very Low
1	LLWYNDURIS CASTLE MOUND	MOTTE	None

Table 2: Impacts on Scheduled Ancient Monuments in the revised 2km appraisal area

9.2.2 There were eight Scheduled Ancient Monuments in the 2 to 5km area, but five of these were excluded without further assessment as having no visual impact and no impact on setting, based on the ZTV to blade tip, aerial photographs and field visit. Of the remaining three, only one would have a Very Low visual impact but with no impact on setting, see Table 3, Figure 6 and Appendix E for details.

Scheduled Ancient Monument	Site Name	Site type	Level of Visual Impact	Level of Impact on Setting
CD263	LLANDYGWYDD DEFENDED ENCLOSURE	ENCLOSURE	Very Low	None
PE002	CILGERRAN CASTLE	CASTLE	None	None
PE384	CILGERRAN CASTLE ADDITIONAL AREA	CASTLE	None	None

Table 3: Impacts on Scheduled Ancient Monuments in the revised 2 to 5km appraisal area

9.3 Listed Buildings and their settings

9.3.1 There are twenty six Listed Buildings within the revised 2km appraisal area, two of which are also Scheduled Ancient Monuments. One St David's Church (ID number 29) in Carregwen would be subject to a Moderate indirect, visual impact. The top of the turbine would be visible to the rear of the church and would impact on some views of the building from the road to the south. The turbine would not be visible from the main gate or the path to the church entrance as the church building itself would block the view. This late 19th century church is listed for its interior fittings, which would not be affected by the turbine.

See Table 4, Figure 5 and Appendices B & D for details.

ID Number	Site Name	Site Type	Level of Impact
29	ST DAVID'S CHURCH	CHURCH	Moderate
11	CASTLE MALGWYN	FARMHOUSE	Low
9	LLECHRYD BRIDGE; STONY FORD	BRIDGE	Very Low
10	PEN-Y-LAN; PENLLAN	DWELLING	Very Low
24	LLANDYGWYDD	VICARAGE	Very Low
38	STABLE COTTAGE AT GLANARBERTH INCLUDING ATTACHED RANGE TO NW (FORMERLY LISTED AS COACH HOUSE AND STA	COTTAGE; COACH HOUSE; STABLE	Very Low
39	DERWYDD, A484 (W SIDE), LLECHRYD	HOUSE	Very Low
40	FORECOURT GATES, GATEPIERS AND RAILINGS, A484 (W SIDE) LLECHRYD	GATE; GATEPIERS; RAILINGS	Very Low
51	CASTLE MALGWYN BRIDGE, CASTELL MALGWYN	BRIDGE	Very Low
2	MANORDEIFI OLD PARISH CHURCH; ST DAVID'S; ST LLAWDDOG'S	CHURCH	None
12	MANOREIFED	DWELLING	None
13	MANORDEIFI OLD RECTORY	DWELLING	None
21	HEN GAPEL	CHAPEL	None
36	GATEPIERS AND GATES TO E OF STABLE COTTAGE, GLANARBERTH A484 (N SIDE), LLECHRYD	GATE PIER; GATES	None
37	TOWER E OF STABLE COTTAGE. GLANARBERTH, A484 (N SIDE) LLECHRYD	TOWER; PUMP HOUSE	None

ID Number	Site Name	Site Type	Level of Impact
41	ENTRANCE GATES, PIERS AND RAILINGS AT GLANARBERTH, A484 (N SIDE), LLECHRYD	GATE; GATE PIER; RAILINGS	None
42	STABLE BLOCK TO NW OF PENCRAIG, A484 (E SIDE), LLECHRYD	STABLE RANGE	None
43	MILESTONE ON A484 SW OF LLANDYGWYDD	MILESTONE	None
44	GATES AND RAILINGS TO PENYLAN	GATE; RAILINGS	None
45	COACH-HOUSE TO E OF PENYLAN	COACH HOUSE	None
46	OAKHILL, PENYLAN	OUTBUILDING; COTTAGE	None
47	PLAQUE ON HAMMET BRIDGE (PARTLY IN MANORDEIFI COMMUNITY), GARNONS MILL	PLAQUE	None
48	CHURCHYARD AT MANORDEIFI OLD CHURCH	CHURCHYARD	None
49	CASTLE MALGWYN LODGE	LODGE	None
50	GATEPIERS AND GATES TO CASTLE MALGWYN HOTEL, CASTLE MALGWYN	GATE PIER; GATES	None
52	MOUNT PLEASANT, GARNON'S MILL ROAD	HOUSE	None

Table 4: Impacts on Listed Buildings within 2km revised appraisal area.

9.3.2 There are 146 Listed Buildings within the 2 to 5km appraisal area. Using the ZTV for blade tip, aerial photographs and field visit, 108 of these were assessed as not being intervisible with the turbine and there would be no impact on setting and these were excluded from further consideration.

On further assessment of the remainder, 24 were considered to have no indirect, visual impact and no impact on setting from the turbine when factors like buildings and vegetation obscuring views was taken into account, which the ZTV does not.

The remaining fourteen were considered to have a Very Low visual impact but there would be no impact on setting, see Table 5 for summary of impacts, Figure 7 and see Appendix F for details.

Listed Building Number	Site Name	Grade	Level of Visual Impact	Level of Impact on Setting
9893	PANTGWYN, INCLUDING ATTACHED NW RANGE, LADY ROAD (W SIDE) PANTGWYN, LLANGOEDMORE	II*	Very Low	None
11973	GLANDOVAN, GLANDOVAN	II*	Very Low	None
11975	GLANDOVAN LODGE, GLANDOVAN	II	Very Low	None
14227	THE OLD VICARAGE, A484 (NE SIDE)	II	Very Low	None
14516	GATEPIERS, GATES AND RAILINGS AT GLANDOVAN LODGE, GLANDOVAN	II	Very Low	None
14528	PENWENALLT, RHOS HILL	II	Very Low	None
14786	GLANHELYG, A484 (NE SIDE), LLECHRYD	II	Very Low	None
14787	GLANOLMARCH, A484 (E SIDE), LLECHRYD	II	Very Low	None
14793	MILESTONE IN WALL AT ENTRANCE TO CAWRENCE, B4570 (S SIDE), PONT-RHYD-ARDERTH	II	Very Low	None
14794	LLWYNGRAWYS, B4570 (N SIDE), PONT-RHYD-ARBERTH	II	Very Low	None
15386	GOITRE, BONCATH	II	Very Low	None
15387	BARN AND STABLE RANGE TO N OF FARMHOUSE AT GOITRE, BONCATH	II	Very Low	None
15388	CILRHUE, BONCATH	II*	Very Low	None
17963	GATE PIERS AND GATES AT BLAENPANT	II	Very Low	None

Table 5: Impacts on Listed Buildings within 2 to 5km appraisal area

9.4 Previously Recorded Non-Designated Historic Assets and Buildings and their settings

9.4.1 Nine non-designated Historic Assets and Buildings found within the revised 2km appraisal area would be subject to a Low or Very Low indirect, visual impact with No impact on their settings. See Table 6, Figure 5 and Appendices B & D for details.

ID Number	Site Name	Site Type	Level of Impact
28	CILFOWYR BAPTIST CHAPEL	CHAPEL	Low
3	CILFOWYR CHAPEL	CHAPEL	Very Low
6	CASTLE MAELGWYN	UNKNOWN; EARTHWORK	Very Low
8	HOLY CROSS	CHURCH	Very Low
22	TABERNACLE	CHAPEL	Very Low
23	LLECHRYD	CEMETERY	Very Low
25	HAMMET BRIDGE	BRIDGE	Very Low
32	LLWYNDURIS	MANSION	Very Low
35	CILFOWYR; CILFOWIR	FARMSTEAD	Very Low

Table 6: Impacts on Non-Designated Historic Assets and Buildings within the revised 2km appraisal area.

9.5 Newly identified sites of historic importance

Five newly recorded sites of historic importance were noted for this appraisal. These include the 19th century garden associated with Castell Malgwyn Farm (ID number 53) and the former parkland and garden of Castell Malgwyn house (ID number 56), both of which would experience a Low, indirect, visual impact. Also recorded is the field boundary along the eastern side of the field where the turbine would stand (ID number 55). This has been recorded as it is proposed to run a cable trench through, or beneath, the boundary to connect the turbine to the National Grid. The boundary bank could potentially experience a Low, direct, physical impact from this development. A parish road (ID number 57) ran along the western side of the boundary bank in the 19th century. The road no longer exists on the surface but archaeological evidence of its composition may survive and its line will be cut by the cable trench. St Tydfil's Church, Llechryd (ID number 54) is included as it does not have a record in the HER. The church would not be affected by the development as trees block views towards the turbine. See Table 7, Figure 5 and further details of these sites are included in Appendices B, C & D.

ID Number	Site Name	Site Type	Level of Impact
53	CASTELL MALGWYN	GARDEN	Low
54	ST. TYDFIL'S CHURCH	CHURCH	None
55	PENPARK EITHIN	FIELD BOUNDARY	Low
56	CASTELL MALGWYN	PARKLAND; GARDEN	Low
57	MAENORDEIFI	ROAD	Low

Table 7: Impacts on Newly Identified sites within 2km

9.6 Registered Parks & Gardens and their essential settings.

9.6.1 One Registered Park and Garden, (ID number 56) at Castell Malgwyn, lies within the 2km appraisal area. This area includes the gardens surrounding the house and stables and bands of mature woodland along the Morgenau valley and the east bank of the Teifi, to the south of the mansion. To the east of the Morgenau lie three large fields which were formerly parkland associated with the mansion, the southernmost of which is now Llechryd cricket field. Significant views are restricted to the area immediately surrounding the mansion and the wooded Morgenau valley. The essential setting of the Castell Malgwyn Parkland and Garden includes fields and woodland to the west of the estate core, including the wooded bank of the western side of the Teifi, and a series of large fields to the east, which extend to, and include, Castell Malgwyn Farm. The turbine would not stand within this area. The turbine would be visible in the distance, beyond Castell Malgwyn farm, from the eastern side of the registered area, but would not impact on any significant views or cause more than a Low, indirect, visual impact. See Table 7, Figure 8 and Appendix G for details.

9.6.2 There are three Registered Parks and Gardens within the 2km to 5km appraisal area. None of these registered areas would be intervisible with the proposed turbine and there would be no impact on views of them, or on their settings. See Table 7, Figure 8 and Appendix G for details.

PGW Number	Site Name	Grade	Level of Impact on Setting
PGW (Dy) 32(PEM)	Castell Malgwyn	II*	None
PGW (Dy) 70(CER)	Coedmore	II	None
PGW (Dy) 17(PEM)	Cilwendeg	II*	None
PGW (Dy) 18(PEM)	Ffynone	I	None

Table 7: Impacts on Registered Parks & Gardens within the whole of the 5km area.

9.7 Registered Historic Landscapes

The development site lies within a Registered Historic Landscape, the Lower Teifi Valley Historic Landscape (HLW (D) 14), as defined by Cadw in the Historic Landscape Register. The Historic Landscape Character Area, Plas y Berllan, as defined by the Dyfed Archaeological Trust as part of a characterisation of the Historic Landscape, is an agricultural landscape with some arable and scattered woodlands. Most of the surviving settlement is late post medieval in date although the origins of Cilfowyr are much earlier. The proposed turbine would not impact on the elements within the landscape.

9.8 Non-registered Historic Landscapes

The development site does not lie in a Special Landscape Area. Ceredigion County Council have defined the northern side of the Teifi valley as a Special Landscape Area (SLA 7), focused on the floodplain and tributary valley bottoms.

9.9 LANDMAP and landscape characterisation information

The proposed turbine would stand in the medium-sized Plas y Berllan LANDMAP Historic Landscape Aspect Area (PMBRKHL46237), which includes the rural hinterland to the south of the Teifi valley. The dominant landscape pattern is of post-medieval field systems, with medium-sized irregular field enclosures. Its overall evaluation is 'Moderate' as it is based on the limited archaeological record and modest scope for further research. The development would not have an impact on the field and settlement patterns of the aspect area.

9.10 Conservation Area

There are no Conservation Areas within the study areas.

9.11 Tir Gofal interests or requirements

No Tir Gofal interests were identified.

9.12 Buried archaeological potential

During the field visit, no physical, visible evidence was noted suggestive of significant buried archaeology at the proposed development site. Nineteenth century cartographic sources show that a road (ID number 57) ran along the line of the existing field boundary (ID number 55) to the east of the field parcel in which the turbine would stand. There is no trace of this road on the ground near where the cable trench will pass but there may be related archaeological contexts remaining below ground.

9.13 Palaeoenvironmental potential

No palaeoenvironmental potential was identified at the turbine site.

9.14 Hedgerows and field patterns

The field system along is characterised by large, regular field parcels, generally defined by earthwork boundary banks, most of which are hedge-topped. Some boundary banks have been taken out during the 20th century to create larger field parcels. The proposed development will not change the character of the local field system.

9.15 Ancient woodland

There are eleven Ancient and Semi-natural Woodlands which fall entirely or partly within the 2km appraisal area, as well as four Plantation on Ancient Woodland Sites. The Gallt Clynhercyn Ancient and Semi-natural Woodland lies just over 100 metres from the proposed turbine site with a Plantation on Ancient Woodland Site at its southern end. This is on a northwest facing slope, facing away from the turbine. The rest are all in the steep-sided valleys of the district. The turbine and associated works would not have any direct impact on these woodlands. The ZTV shows that few of these areas would have any views to the turbines.

9.16 Place-names

There are no significant place-names closely associated with the proposed turbine site.

9.17 Cumulative impact

No other wind turbines were noted within view during the field visit.

9.18 National Park

The turbine would not be situated close to any National Park.

10. Conclusion

10.1 The appraisal of all historic assets (including Scheduled Ancient Monuments, Listed Buildings and Parks and Gardens) recorded in the Historic Environment Record and the National Monuments Record within a 2km radius demonstrates that there would not be a significant impact on the historic environment, or known archaeological and historical sites, within that area other than;

10.1.1 The exterior of one Listed Building (St. Davids's Church, Carregwen, ID number 29) would experience a Moderate, indirect, visual impact. It is listed for its interior on which there would be no impact.

10.2 The appraisal of all designated sites (Scheduled Ancient Monuments, Listed Buildings and Parks and Gardens) within a radius between 2km and 5km of the proposed turbine site, demonstrates that there would not be a significant impact on any monument or building of National Importance, or their settings.

10.3 There are no indications of buried archaeology at the proposed turbine site, but the main road access (ID number 57) to the old parish church from the south passed along the inside of the field boundary to the east of the site. The road is no longer visible on the ground, but subsurface evidence of its structure may survive.

10.3.1 No archaeological mitigation is though necessary on the turbine base.

10.3.2 The cable trench would cross the line of a road (ID number 57) and a watching brief may be considered on this feature. However, the cable trench would be a narrow cut and it might not be possible to determine the presence of any archaeological contexts. The cable trench should be moled beneath the boundary bank (ID number 55) at the eastern side of the field and any other earthwork boundary banks it crosses, in order to protect the post-medieval field system.

10.3.3 A temporary access track will be laid down during construction and access will be gained via an existing entrance point. Therefore no archaeological mitigation is necessary in relation to the trackway.

11. Reporting

11.1 Copies of this report will be provided to the client and the Regional Historic Environment Record.

12. References

12.1 Map sources

Ordnance Survey, 1810, 2" to 1 mile Original Surveyors drawing, Cardigan Sheet
Ordnance Survey, 1819, 1" to 1 Mile
Ordnance Survey, 1889, 1:2500, 1st edition
Ordnance Survey, 1906, 1:2500 2nd edition
Ordnance Survey, 1975, 1:2500
Maenordeifi parish tithe map 1842 and apportionment, 1838

12.2 Web-based materials

English Heritage, 2011, *The Setting of Heritage Assets*
Natural Resources Wales, <http://test.landmap.ccw.gov.uk/>
RCAHMW, Historic Wales Portal <http://historicwales.gov.uk>
Research Framework for the Archaeology of Wales, www.archaeoleg.org.uk

12.3 Published sources

Cadw, 2011, *Conservation Principles for the sustainable management of the historic environment of Wales*,
Cadw & CCW, 2007, *Guide to the Good Practice on using the Register of Landscapes of Historic Interest in Wales in the planning and development process*.
Welsh Office, 1996, *Planning and the Historic Environment: Archaeology*
Welsh Office Circular 60/96

12.4 Unpublished sources

DAT HM, Undated, *Generic Brief for the preparation of an historic environment appraisal*
Trysor, 2014, *Specification for an Historic Environment Appraisal at Castell Malgwyn, Llechryd, Pembrokeshire*

12.5 Data Sources

Dyfed Archaeological Trust, Historic Environment Record, data received 05/09/2014
Cadw, Listed Building all-Wales dataset, created March 2014
Cadw, Parks and Gardens all-Wales dataset, created June 2013
Cadw, Scheduled Ancient Monument all-Wales dataset, created December 2013
Cadw, Historic Landscapes, polygon created 2001, dataset supplied June 2014
Cadw, Historic Landscape Character Areas, polygons created 2000 to 2003, dataset supplied June 2014

Jenny Hall & Paul Sambrook
Trysor,
November 2014

Appendix A: Specification

**SPECIFICATION FOR AN HISTORIC ENVIRONMENT APPRAISAL
AT CASTELL MALGWYN, LLECHRYD, PEMBROKESHIRE**

1. Introduction

1.1 Martin Horne of WinDS Ltd, Gwelfor, Castle Morris, SA62 5XA, on behalf of his client, Richard Morris of Castell Malgwyn, Llechryd, Pembrokeshire, SA43 2QB, has commissioned Trysor heritage consultants to write an Historic Environment Appraisal for a proposed turbine at Castell Malgwyn, Llechryd, Pembrokeshire, SA43 2QB.

1.2 A generic brief supplied previously by Dyfed Archaeological Trust for such appraisals was used (DAT HM, Undated)

2. The proposed development

2.1 It is proposed that a turbine, with a hub height of 30m and 45m to the upright blade tip, will be located at approximately SN2268842363 in a single field parcel at Castell Malgwyn, Llechryd, Pembrokeshire.

2.2 Foundation holes will be excavated for the turbine base. The access track is still to be defined. It is proposed that the cable trench will run c. 230m east southeastwards to a connection point.

3. Planning context of the proposed development

3.1 A planning application has not been submitted for these turbines yet. This appraisal is to provide sufficient information on the potential historic environment resource, and the effect of the turbine on this resource, to allow interested parties to make an informed decision about the impact of the proposal.

4. Objective of the specification

4.1 The objective of this specification is to outline the method to be used for the appraisal in order to identify any potential historic environment dimension associated with the proposed planning applications, in line with the generic brief supplied by Dyfed Archaeological Trust (DAT HM, Undated)

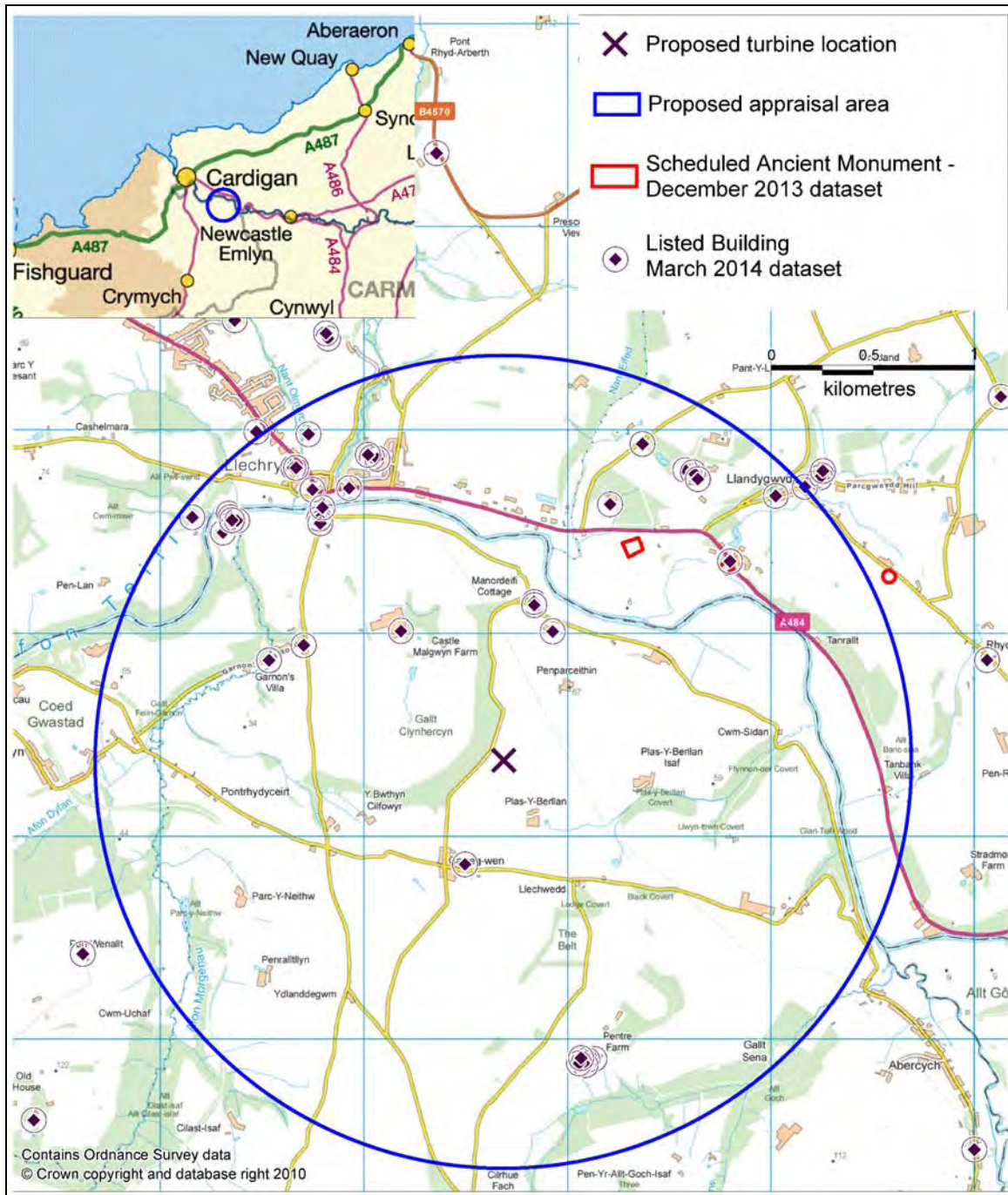


Figure 1: The proposed location of the turbine and the proposed area of the appraisal.

5. Scope of Work

5.1 The appraisal will initially consider known historic assets within a 2 km radius circle centred on SN2268842363 (see Figure 1). This study area may be revised once the importance, proximity and intervisibility of the sites have been established. Designated sites will be considered within a 5km radius circle.

5.2 The following components of the historic environment will be considered, where relevant;

- a. Scheduled Ancient Monuments (SAMs) and their settings.
- b. Non-scheduled ancient monuments and their settings,
- c. Newly identified sites of historic importance
- d. Listed buildings and their settings.
- e. Non statutory Buildings of Local Importance, where this information is readily available and relevant to the proposed development.
- f. Registered Parks and Gardens and their essential settings.
- g. Registered Historic Landscapes
- h. Non-registered historic landscapes
- i. Buried archaeological potential
- j. Palaeoenvironmental potential
- k. Hedgerows and field patterns
- l. Ancient woodland
- m. Place-name evidence
- n. Cumulative impacts, e.g. wind turbines in close proximity, which will require a separate study.
- o. Any Tir Gofal interests or requirements
- p. LANDMAP and landscape characterisation information

5.3 An appraisal will be made of the development's possible impact on all known archaeological and historic sites recorded in the Regional Historic Environment Record (HER), the National Monuments Records (NMR), the National Museum of Wales' Artefact Records, and Cadw's SAM and Listed Building registers within the revised study area.

5.4 This appraisal will be based on criteria guided by *Welsh Office Circular 60/96* and the ASIDOHL2 Process outlined in the *Guide to Good Practice on using the Register of Landscapes of Historic Interest in Wales in the Planning and Development Process*.

5.5 Historic Ordnance Survey maps and tithe map will be consulted to guide the appraisal, as well as accessible on-line aerial photographs.

5.6 A site visit will be carried out in accordance with Institute for Archaeologists' *Standard and Guidance for an Historic Environment Desk-based Assessment*. The site visit will be record any unknown features in the vicinity of the proposed development. It will also assess the condition of known historic assets and an examination and record will be made of the nature of adjacent field boundaries. In addition, if practical the field will be informally fieldwalked to enable recovery and recording of any artefacts. A rapid record of features will be made, including a written description on pro-forma record sheets.

5.7 Colour digital photographs will be taken, using a 16M pixel camera. A written record will be made on site of the photographs taken. Appropriate photographic scales will be used.

6. Reporting

6.1 A written report will be submitted to the client to inform the current planning application. The report will include;

- a. a non-technical summary
- b. a site location plan
- c. a bibliography
- d. a limited gazetteer of all historic assets included in the appraisal giving significance and impact, with descriptions of newly recorded features.
- e. an assessment of the value and significance of each historic asset
- f. an appraisal of the impact of the proposed development on the historic assets of the study area – impacts will be assessed whether negative or positive, direct or indirect.
- g. statement of the local and regional context of the historic assets identified as have being impacted on by the development.

6.2 Although this is an appraisal rather than a full desk-based assessment, the report will be guided by the requirements of Annexe 2 of the Institute for Archaeologists' *Standard and Guidance for an Historic Environment Desk-based Assessment*. Copies of the report will be provided to the client, the Regional Historic Environment Record and the National Monuments Record.

7. Sources

Cadw & CCW, 2007, *Guide to Good Practice on using the Register of Landscapes of Historic Interest in Wales in the Planning and Development Process – Revised (2nd) edition including revision to the assessment process (ASIDOHL2)*.

DAT HM, Undated, *Generic Brief for the preparation of an Historic Environment Appraisal V.2* Dyfed Archaeological Trust.

Institute for Archaeologists, *Standard and Guidance for an Historic Environment Desk-based Assessment*.

Welsh Office Circular 60/96; *Planning and the Historic Environment: Archaeology* (1996)

8. Health & Safety

Trysor will undertake a risk assessment in advance of any field visit in accordance with their health and safety policy.

9. Dissemination

A summary of the work undertaken and its findings will be submitted to *Archaeology in Wales* if appropriate. Paper copies of the report will be submitted to the regional Historic Environment Record, as well as the National Monument Record as well as in pdf format.

10. Archive

The paper archive will be deposited with the National Monuments Record, including a copy of the final report. This archive will include all written, drawn and photographic records relating directly to the investigations undertaken. Photographs will be supplied in TIFF format in a file size greater than 11MB, following the standard required by the RCAHMW.

11. Resources to be used

Two members of staff will undertake the appraisal. They will be equipped with standard field equipment, including digital cameras, GPS and first aid kits. Trysor have access to the computer hardware and software required to deliver the completed final report and archive to a professional standard.

12. Qualification of personnel

Trysor is a Registered Organisation with the Institute for Archaeologists and both partners are Members of the Institute for Archaeologists, www.archaeologists.net.

Jenny Hall (BSc Joint Hons., Geology and Archaeology, MifA) had 12 years excavation experience, which included undertaking watching briefs prior to becoming the Sites and Monuments Record Manager for a Welsh Archaeological Trust for 10 years. She has been an independent archaeologist since 2004 undertaking a variety of work that includes upland survey, desk-based appraisals and assessments, and watching briefs.

Paul Sambrook (BA Joint Hons., Archaeology and Welsh, MifA, PGCE) has extensive experience as a fieldworker in Wales. He was involved with Cadw's pan-Wales Deserted Rural Settlements Project for 7 years. He also undertook Tir Gofal field survey work and watching briefs. He has been an independent archaeologist since 2004 undertaking a variety of work including upland survey, desk-based appraisals/assessments, and watching briefs.

13. Insurance & Professional indemnity

Trysor has Public Liability and Professional Indemnity Insurance.

14. Project identification

The project has been designated Trysor Project No. 2014/403

Jenny Hall & Paul Sambrook
Trysor
August 2014

Appendix B: Impacts on Historic Assets within 2km

ID number: 1 LLWYNDURIS CASTLE MOUND
MOTTE

Setting: The historic setting of this motte would appear to be focused on its location on a terrace above the Teifi floodplain, perhaps to control movement along the valley floor. In post medieval and modern times the motte has become overgrown by woodland and is difficult to see, even from the main Cardigan road which runs immediately to its northern side.

Is there a Direct Impact: No

Is there an Indirect Impact: No

Overall Impact: None

Mature trees growing over the mound and its immediate environs would block views of the proposed turbine. The turbine would not affect views of the motte or its setting.

=====

ID number: 2 MANORDEIFI OLD PARISH CHURCH; ST
CHURCH
DAVID'S; ST LLAWDDOG'S

Setting: Manordeifi Old Church lies on the southern side of the river Teifi within the area that has flooded in the past leading to a new church was built higher up the slope.

Is there a Direct Impact: No

Is there an Indirect Impact: No

Overall Impact: None

The proposed turbine would not be visible from this church or its churchyard. The church is not highly visible in the landscape, including from the northern side of the Teifi valley, as trees along the valley floor and sides, and mature hedgerows, largely screen views of it. It is not thought that the turbines would impact significantly on views of the church therefore, or on its setting in the valley landscape.

=====

ID number: 3 CILFOWYR CHAPEL
CHAPEL

Setting: This chapel of ease would have been situated at this location for the convenience of parishioners who lived some distance from Maenordeifi parish church. Today it survives as an earthwork site in a pasture field.

Is there a Direct Impact: No

Is there an Indirect Impact: Yes Intervisibility

Overall Impact: Very Low

The upper part of the proposed turbine is likely to be visible, 750 metres to the northeast. A high hedgerow close to the chapel site may block the view however. The turbine would not affect the setting of the chapel or impact on views of the site from adjacent land.

=====

ID number: 4 CEFNGARTH TUMULI
ROUND BARROW?

Setting: No evidence has been found of a round barrow at this location in modern times and no assessment of setting can be made.

Is there a Direct Impact: No

Is there an Indirect Impact: No

Overall Impact: None

No evidence has been found of a round barrow at this location in modern times and no assessment of impact can be made.

=====
ID number: 5 CEFNGARTH TUMULI
NATURAL FEATURE

Setting: Originally thought to be a possible Bronze Age round barrow, this appears to be a natural feature and of geological origin.

Is there a Direct Impact: No

Is there an Indirect Impact: No

Overall Impact: None

This low mound has been dismissed as an archaeological feature by the Dyfed Archaeological Trust after a trackway was cut through it, revealing slate bedrock.

=====
ID number: 6 CASTLE MAELGWYN
UNKNOWN; EARTHWORK

Setting: This appears to be a quarry worked on a small promontory within the fields of Castell Malgwyn farm. Its location is geologically determined.

Is there a Direct Impact: No

Is there an Indirect Impact: Yes Intervisibility

Overall Impact: Very Low

The proposed turbine, 1.05km to the south-southeast would be visible from this minor quarry working.

=====
ID number: 7 ONEN-DEG; ONNEN-DEG
DEFENDED ENCLOSURE

Setting: This denuded earthwork is situated on a low-lying terrace at the northern side of the Teifi floodplain, and has been incorporated into the post-medieval field system.

Is there a Direct Impact: No

Is there an Indirect Impact: Yes Intervisibility

Overall Impact: Very Low

The top of the turbine would be visible, 1.25km to the southwest, although hedgerows would screen the view to some extent. The turbine would not affect the setting of the earthwork.

ID number: **8** HOLY CROSS
CHURCH

Setting: This church stands on a sheltered terrace at the northern edge of the Teifi floodplain, close to the historic bridging and fording point of the river. It overlooks the floodplain to the south, with the land rising to the north. It is at the southern edge of Llechryd village, just above the main Cardigan road.

Is there a Direct Impact: No
Is there an Indirect Impact: Yes Partial intervisibility

Overall Impact: **Very Low**

Deciduous trees within the churchyard and on the valley floor would block views towards the proposed turbine, which would stand 1.6km to the south-southeast. Partial views of the turbine may be possible in winter when the trees lose their leaves, though their branches would continue to screen the turbine it would seem.

=====

ID number: **9** LLECHRYD BRIDGE; STONY FORD
BRIDGE

Setting: This bridge crosses the Teifi to the south of Llechryd village and was positioned here to replace an earlier bridge or ford it would seem.

Is there a Direct Impact: No
Is there an Indirect Impact: Yes Intervisibility

Overall Impact: **Very Low**

A number of mature trees to the south of the Teifi screen views towards the proposed turbine, which would stand 1.5km to the southeast. It is evident that partial views of the turbine would be visible through the trees, particularly during winter. The turbine would not impact on views of the building or its setting however. The turbine would be in peripheral view from parts of the bridge but would not impact on views along the river and views of the bridge or its setting.

=====

ID number: **10** PEN-Y-LAN; PENLLAN
DWELLING

Setting: 19th century Penylan house is set within its own garden and parkland environment with a group of associated outbuildings near the mansion to the east. The main facades of the house appear to be to the northwest and southwest.

Is there a Direct Impact: No
Is there an Indirect Impact: Yes Intervisibility

Overall Impact: **Very Low**

The proposed turbine would stand 1.7km to the south-southwest of this country house. Mature trees screen views towards the turbine to some extent but it would be likely to be visible from the upper floors of the building. , but would not be visible or impact on the setting of the building or views of it, as mature trees block views towards the turbine site.

=====

ID number: 11 CASTLE MALGWYN
FARMHOUSE

Setting: The dwelling at Castell Malgwyn farm was located here when the home farm was created to serve the Castell Malgwyn estate in the late 18th century. It stands alongside the purpose built farm-building range built at the time, to which have been added modern farm sheds, all set in a farmed landscape.

Is there a Direct Impact: No
Is there an Indirect Impact: Yes Intervisibility

Overall Impact: Low

The proposed turbine, 800m to the southeast, would be visible from this location. The house faces west/east and not in the direction of the turbine. The turbine would not impact on views of the house, particularly the main elevations and would only have a limited impact on setting, as the main farm building ranges associated with the farmhouse lie to the north of the house.

=====

ID number: 12 MANOREIFED
DWELLING

Setting: This country house stands in its own gardens, surrounded by mature woodland and plantations.

Is there a Direct Impact: No
Is there an Indirect Impact: No

Overall Impact: None

Mature trees would block views of the turbine from this location, which would stand 1.4km to the south-southwest.

=====

ID number: 13 MANORDEIFI OLD RECTORY
DWELLING

Setting: This rectory was built 175m to the southeast of the parish church, with convenient road access and views over the Teifi valley to the north.

Is there a Direct Impact: No
Is there an Indirect Impact: No

Overall Impact: None

Rising ground and trees block views towards the turbine from this location.

=====

ID number: 14 PARSONAGE THE
COTTAGE

Setting: The setting of this site is unknown as its exact location is unclear.

Is there a Direct Impact: No

Is there an Indirect Impact: No

Overall Impact: None

Woodland would block any views from this location towards the proposed turbine.

=====

ID number: 15 ABEREIFED
DWELLING

Setting: This house and its outbuildings are positioned alongside the main Cardigan to Newcastle Emlyn road (A484) in a garden plot, surrounded by mature trees.

Is there a Direct Impact: No

Is there an Indirect Impact: No

Overall Impact: None

Mature trees and hedgerows surrounding the house and garden are likely to block views of the turbine, 1.2km to the south-southwest.

=====

ID number: 16 CASTLE MAELGWYN
SETTLEMENT

Setting: The exact location of this settlement is unknown and therefore its setting cannot be assessed.

Is there a Direct Impact: No

Is there an Indirect Impact: No

Overall Impact: None

Fenton described a "British" camp here, later reused by Maelgwn ap Rhys as a defensive site in the 13th century and states that the remains of buildings were uncovered when a model farm was built here in the 1790s. If Fenton is to be believed, the camp site now lies under the farm buildings at Castle Malgwyn and has largely been destroyed.

=====

ID number: 17 CAREG WEN
STANDING STONE?

Setting: No archaeological features are known to be associated with this placename and no assessment of setting can be made.

Is there a Direct Impact: No

Is there an Indirect Impact: No

Overall Impact: None

No archaeological features are known in association with this "carreg" place name.

=====
ID number: 18 LLECHRYD BRIDGE
BATTLE SITE

Setting: There are no archaeological features associated with this battlefield record, and it is not even certain if the event occurred at Llechryd.

Is there a Direct Impact: No

Is there an Indirect Impact: No

Overall Impact: None

There are no archaeological features associated with this battlefield record, and it is not even certain if the event occurred at Llechryd.

=====
ID number: 19 LLWYNDURIS FARM
WATER MILL

Setting: The location of the medieval water mill is not known and no assessment of setting can be made.

Is there a Direct Impact: No

Is there an Indirect Impact: No

Overall Impact: None

The location of the medieval water mill is not known and no assessment of impact can be made.

=====
ID number: 20 LLECHRYD BRIDGE
FORD

Setting: Llechryd Bridge spans the river Teifi and its setting relates to the river and the flood plain.

Is there a Direct Impact: No

Is there an Indirect Impact: No

Overall Impact: None

There are no known archaeological features associated with this documented fording point on the Teifi, which was made redundant several centuries ago by the construction of Llechryd Bridge.

ID number: 21 HEN GAPEL
CHAPEL

Setting: Hen Gapel stands alongside a minor road in Llechryd village, set back from the road and divided from it by a small forecourt. The setting is rather claustrophobic as houses stand immediately to the north and south of the chapel, with other houses and boundary walls or hedges to the east.

Is there a Direct Impact: No

Is there an Indirect Impact: No

Overall Impact: None

A house adjacent to the southern side of the chapel forecourt would block the view towards the proposed turbine.

=====

ID number: 22 TABERNACLE
CHAPEL

Setting: Tabernacle chapel stands in a prominent position, overlooking the southern edge of Llechryd village, the Teifi valley and the landscape to the south of the river. Its entrance faces north however, with access gained from the minor road to its northern side.

Is there a Direct Impact: No

Is there an Indirect Impact: Yes Intervisibility

Overall Impact: Very Low

The turbine would be visible from the rear of the chapel at a distance of 1.5km to the south-southeast. Views of the chapel, including its façade, would not be affected by the turbine.

=====

ID number: 23 LLECHRYD
CEMETERY

Setting: This cemetery is located in a parcel of land adjacent to the main Cardigan road and is now situated between the Llechryd waterworks, to the south and east, and modern housing, to the west.

Is there a Direct Impact: No

Is there an Indirect Impact: Yes Intervisibility

Overall Impact: Very Low

The top of the proposed turbine would be visible from this cemetery. The turbine would stand 1.2km to the south-southwest.

=====

ID number: 24 LLANDYGWYDD
VICARAGE

Setting: The Vicarage at Llandygydd was built in the mid-19th century alongside the road leading away from the parish church towards the main Cardigan road. It stands on a terrace above the road, with a wooded slope to the north and more open views across the Teifi valley to the south.

Is there a Direct Impact: No
Is there an Indirect Impact: Yes Intervisibility

Overall Impact: Very Low

The proposed turbine would stand c.1.9km to the southwest of this building and would be likely to be visible. It would not impact on the setting of the building however, or on any views of the building.

=====
ID number: 25 HAMMET BRIDGE
BRIDGE

Setting: This bridge carries a public road over the Morgenau stream. Its modern setting is dominated by woodland, especially to its northern side, and the modern, tarmacadamed public road.

Is there a Direct Impact: No
Is there an Indirect Impact: Yes Intervisibility

Overall Impact: Very Low

Trees growing along the south side of the bridge would screen the views towards the turbines, over 1.25km to the southeast, but the turbine would be visible in winter when the trees would have lost their leaves.

=====
ID number: 26 GARNON'S MILL
MILL; CORN MILL

Setting: Garnon's Mill is set in a sheltered valley position, on the northern side of the Morgenau stream. Today it is surrounded by woodland and mature hedgerows, which block views in most directions.

Is there a Direct Impact: No
Is there an Indirect Impact: No

Overall Impact: None

Trees and hedgerows, and rising ground to the south-southeast would block views of the turbine, which would stand 1.4km in that direction.

ID number: 27 PONT-RHYD-Y-CEIRT
BRIDGE

Setting: This bridge is set in the Morgenau valley and carries the public road across the stream.

Is there a Direct Impact: No

Is there an Indirect Impact: No

Overall Impact: None

Trees would appear likely to block views of the proposed turbine, which would stand 1.7km to the east of the bridge.

=====
ID number: 28 CILFOWYR BAPTIST CHAPEL
CHAPEL

Setting: Cilfowyr chapel stands on land granted by the Morgan family of nearby Cilfowyr farm, the site being chosen due to its proximity to a spring where a baptistery could be created.

Is there a Direct Impact: No

Is there an Indirect Impact: Yes Intervisibility

Overall Impact: Low

The proposed turbine would be visible 700 metres to the east-northeast of the chapel. It would not impact on views of the chapel façade and seem unlikely to affect key views of the building, including on the approach along the trackway to the chapel from the southeast.

=====
ID number: 29 ST DAVID'S CHURCH
CHURCH

Setting: This church was built in the late 19th century on land gifted to the parish, as a replacement to the medieval church which lies on lower land on the edge of the Teifi floodplain. The church originally had undeveloped fields on three sides, with a minor road to the southern side. Its modern setting has been changed by the expansion of Carregwen village, and housing now extends right up to the churchyard boundary on its western side.

Is there a Direct Impact: No

Is there an Indirect Impact: Yes Intervisibility

Overall Impact: Moderate

The proposed turbine would stand 550 metres to the north-northeast of the church. The turbine would be set on lower ground, but the turbine hub and blades would be visible from the rear of the church. The blades would also be visible in some views from the road to the south of the church, but the church building itself would block views of the turbine from the main gate and the access pathway. The turbine would have some impact on the modern setting of the church. The church is listed due to its interior fittings and the turbine would have no impact on internal features.

=====

ID number: 30 CARREGWEN
BLACKSMITHS WORKSHOP

Setting: This 19th century smithy building was built near a crossroads, presumably for ease of access, and stood alone apart from the nearby cottage of Careg-wen. Today the smithy building still stands, but now within the modern village of Carregwen which has developed in the late 20th century around the crossroads and the modern parish church built to serve Maenordeifi.

Is there a Direct Impact: No

Is there an Indirect Impact: No

Overall Impact: None

The proposed turbine, 1.6km to the north-northeast is unlikely to be visible from this location. Buildings, hedgerows and mature trees within Carregwen village are likely to block the view from this location.

=====

ID number: 31 PENTRE LODGE; LLECHWEDD
LODGE

Setting: The lodge was built at the northern entrance into the Pentre estate parkland and gardens. The access lane no longer exists and the lodge has been replaced by a larger, modern dwelling.

Is there a Direct Impact: No

Is there an Indirect Impact: No

Overall Impact: None

The original lodge building has been replaced by a modern dwelling called Llechwedd.

=====

ID number: 32 LLWYNDURIS
MANSION

Setting: Llwyndyrus stands on a terrace to the north of, and above, the Teifi river and floodplain. The house is sheltered by mature trees in the surrounding gardens and the original home farm is still a working farm, now separate from the house, to its northwestern side. The complex is set within the rich farmed landscape of the Teifi valley.

Is there a Direct Impact: No

Is there an Indirect Impact: Yes Intervisibility

Overall Impact: Very Low

The proposed turbine would stand 1.5km to the southwest and is likely to be visible from this location. The turbine will not affect views of the house or its setting within its gardens however.

=====

ID number: 33 CNWC

COTTAGE

Setting: This cottage stood in a small garden within the fieldscape, in an isolated position to the east of Llechryd. It no longer survives and the garden and other field boundaries have been removed to create a large, open field in modern times.

Is there a Direct Impact: No

Is there an Indirect Impact: No

Overall Impact: None

This cottage no longer exists and the land has been converted for agricultural use.

=====

ID number: 34 LLECHRYD BRIDGE

PILL BOX

Setting: This pillbox was positioned at the southern end of Llechryd Bridge.

Is there a Direct Impact: No

Is there an Indirect Impact: No

Overall Impact: None

This pillbox has been demolished and trees are likely to screen views of the turbine from this location.

=====

ID number: 35 CILFOWYR; CILFOWIR

FARMSTEAD

Setting: Cilfowyr farmstead is situated on a northwest facing slope, overlooking the Morgenau and Teifi valleys, although hedgerows and woodland block much of the view in that direction. The land rises to the east and north of the farmyard, where there is a more open fieldscape.

Is there a Direct Impact: No

Is there an Indirect Impact: Yes Possible intervisibility

Overall Impact: Very Low

It is possible that the turbine blades would be visible from the farmyard area. The turbine would stand 900 metres to the east-northeast of the farmstead.

=====

ID number: 36 GATEPIERS AND GATES TO E OF STABLE
GATE PIER; GATES
COTTAGE, GLANARBERTH A484 (N SIDE),
LLECHRYD

Setting: This gateway stood at the heart of the Glanarberth estate, close to the now demolished house. It now stands in a wooded area, close to a group of former estate buildings.

Is there a Direct Impact: No

Is there an Indirect Impact: No

Overall Impact: None

=====
ID number: 37 TOWER E OF STABLE COTTAGE. GLANARBERTH,
TOWER; PUMP HOUSE
A484 (N SIDE) LLECHRYD

Setting: This former estate building stood at the heart of the Glanarberth estate, close to the now demolished house. It now stands in an area of mature woodland.

Is there a Direct Impact: No

Is there an Indirect Impact: No

Overall Impact: None

=====
ID number: 38 STABLE COTTAGE AT GLANARBERTH INCLUDING
COTTAGE; COACH HOUSE; STABLE
ATTACHED RANGE TO NW (FORMERLY LISTED AS
COACH HOUSE AND STA

Setting: This former stable building stood at the heart of the Glanarberth estate, close to the now demolished house. It now stands in an open area within a group of other former estate buildings, surrounded by mature woodland.

Is there a Direct Impact: No

Is there an Indirect Impact: Yes Partial intervisibility

Overall Impact: Very Low

Large, mature trees screen views towards the proposed turbine, which would stand 1.55km to the south-southeast. It is possible that partial views of the turbine would be visible through the trees during winter, when they have lost their leaves. The turbine would not impact on views of the building or its setting however.

=====

ID number: 39 DERWYDD, A484 (W SIDE), LLECHRYD
HOUSE

Setting: Built on a terrace overlooking the Teifi and Llechryd Bridge, in a roadside position at the southern edge of Llechryd village. Mature trees to the front block views of the river and bridge however.

Is there a Direct Impact: No

Is there an Indirect Impact: Yes Partial intervisibility

Overall Impact: Very Low

Large, mature trees screen views towards the proposed turbine, which would stand 1.65km to the south-southeast. It is possible that partial views of the turbine would be visible through the trees during winter, when they have lost their leaves. The turbine would not impact on views of the house or its setting however.

=====
ID number: 40 FORECOURT GATES, GATEPIERS AND RAILINGS,
GATE; GATEPIERS; RAILINGS
A484 (W SIDE) LLECHRYD

Setting: The railings form the eastern boundary of the Hen Gapel forecourt, dividing the forecourt from a minor road. They are surrounded by other buildings and boundary walls or hedges on all sides.

Is there a Direct Impact: No

Is there an Indirect Impact: Yes Intervisibility

Overall Impact: Very Low

Despite being surrounded by adjacent houses and buildings, a view towards the proposed turbine is possible from this location, over the minor road and a garden boundary hedge to the southeast. The turbine, 1.8km to the south-southeast would cause a Very Low, indirect, visual impact.

=====
ID number: 41 ENTRANCE GATES, PIERS AND RAILINGS AT
GATE; GATE PIER; RAILINGS
GLANARBERTH, A484 (N SIDE), LLECHRYD

Setting: The gateway was positioned at the entrance to a drive constructed to give access from the main Cardigan road to the now lost Glanarberth Mansion.

Is there a Direct Impact: No

Is there an Indirect Impact: No

Overall Impact: None

There would be no view of the proposed turbine from this location and the turbine would not impact on views of the gateway or its setting.

ID number: 42 STABLE BLOCK TO NW OF PENCRAIG, A484 (E STABLE RANGE SIDE), LLECHRYD

Setting: This stable block stands immediately adjacent to Pencraig house and is set within its garden area.

Is there a Direct Impact: No

Is there an Indirect Impact: No

Overall Impact: None

Pencraig house stands to the southeast of the stable and blocks the view towards the proposed turbine.

=====

ID number: 43 MILESTONE ON A484 SW OF LLANDYGWYDD MILESTONE

Setting: This milestone stands in situ at the northern side of the main Cardigan to Cenarth road, positioned with a boundary bank to its northern side.

Is there a Direct Impact: No

Is there an Indirect Impact: No

Overall Impact: None

A stand of mature trees to the southwest blocks the view towards the proposed turbine.

=====

ID number: 44 GATES AND RAILINGS TO PENYLAN GATE; RAILINGS

Setting: This gateway is located at the western end of the access lane to Penylan house, where it meets a minor rural road. The gate is at the western edge of a wooded parcel and mature trees stand along both sides of the access lane to around the gate and along the length of the lane. These trees block views of the wider landscape.

Is there a Direct Impact: No

Is there an Indirect Impact: No

Overall Impact: None

The proposed turbine would stand 1.7km to the south-southwest of this location, but would not be visible and would have no impact on the setting of the gateway and its railings as mature trees block views towards the turbine site.

=====

ID number: 45 COACH-HOUSE TO E OF PENYLAN
COACH HOUSE

Setting: This coach house is located just to the eastern side of Penylan house. It is set within the garden and parkland environment which surrounds the house and is one of a group of associated outbuildings near the mansion.

Is there a Direct Impact: No

Is there an Indirect Impact: No

Overall Impact: None

The proposed turbine would stand 1.7km to the south-southwest of this building, but would not be visible or impact on the setting of the coach house or views of it, as mature trees block views towards the turbine site.

=====

ID number: 46 OAKHILL, PENYLAN
OUTBUILDING; COTTAGE

Setting: Oakhill is located just to the eastern side of Penylan house. It is set within the garden and parkland environment which surrounds the house and is one of a group of associated outbuildings near the mansion.

Is there a Direct Impact: No

Is there an Indirect Impact: No

Overall Impact: None

The proposed turbine would stand 1.7km to the south-southwest of this building, but would not be visible or impact on the setting of the building or views of it, as mature trees block views towards the turbine site.

=====

ID number: 47 PLAQUE ON HAMMET BRIDGE (PARTLY IN
PLAQUE
MANORDEIFI COMMUNITY), GARNONS MILL

Setting: The plaque is set in the parapet on the northern side of Hammet Bridge, facing the road. Woodland and trees stand to the north and south of the location.

Is there a Direct Impact: No

Is there an Indirect Impact: No

Overall Impact: None

The plaque is set on the bridge parapet and can only be seen when looking northwards, which means that the proposed turbine would have no impact on its setting or views of it. Trees to the south of the bridge screen or block views of the turbine.

=====

ID number: **48** CHURCHYARD AT MANORDEIFI OLD CHURCH
CHURCHYARD

Setting: The churchyard at Manordeifi forms a discrete parcel around the church on the south side of the river.

Is there a Direct Impact: No

Is there an Indirect Impact: No

Overall Impact: **None**

The proposed turbine would not be visible from the churchyard due to wooded slopes along its southern side blocking views in that direction.

=====

ID number: **49** CASTLE MALGWYN LODGE
LODGE

Setting: This lodge building was constructed at the eastern end of the main carriageway access to Castell Malgwyn mansion and stables.

Is there a Direct Impact: No

Is there an Indirect Impact: No

Overall Impact: **None**

Mature trees would block views of the proposed turbine from this location.

=====

ID number: **50** GATEPIERS AND GATES TO CASTLE MALGWYN
GATE PIER; GATES
HOTEL, CASTLE MALGWYN

Setting: This gateway was constructed at the eastern end of the main carriageway access to Castell Malgwyn mansion and stables.

Is there a Direct Impact: No

Is there an Indirect Impact: No

Overall Impact: **None**

Mature trees would block views of the proposed turbine from this location.

=====

ID number: **51** CASTLE MALGWYN BRIDGE, CASTELL MALGWYN
BRIDGE

Setting: This small bridge carries a minor road over a minor stream valley at the eastern edge of the former parkland of Castell Malgwyn house.

Is there a Direct Impact: No

Is there an Indirect Impact: Yes Partial intervisibility

Overall Impact: **Very Low**

The proposed turbine would stand 1.5km to the southeast and the top of the turbine would be visible from the southern end of the bridge. Given the distance and scale of the turbine, it would not be a prominent feature and it would also not impact on views of the bridge or on the setting of the bridge.

=====
ID number: **52 MOUNT PLEASANT, GARNON'S MILL ROAD**
HOUSE

Setting: This house stands at a fork in the road, facing northwards towards a wooded parcel, at the edge of the Castell Malgwyn parklands. It was built for Abel Gower of Castell Malgwyn, therefore its chief historical association was with the estate.

Is there a Direct Impact: No

Is there an Indirect Impact: No

Overall Impact: **None**

The proposed turbine would stand 1.15km to the southeast, but mature coniferous trees in the hedgerow to the east of the house would block views in that direction. The turbine would not affect views of the house and would not impact on its relationship with other Castell Malgwyn estate features.

=====
ID number: **53 CASTELL MALGWYN**
GARDEN

Setting: This now disused formal garden was associated with the Castell Malgwyn estate in the 19th century and was located immediately southeast of the farmhouse at Castell Malgwyn home farm. It is now disused but earthwork features remain which show the outline of the designed landscape features, now surrounded by mature trees and the fieldscape of the home farm, with the farmyard complex to the northwest.

Is there a Direct Impact: No

Is there an Indirect Impact: Yes Intervisibility

Overall Impact: **Low**

The turbine would be visible from parts of the garden area, although views would be screened or blocked by trees from some parts of the garden. The turbine would not affect the relationship between the garden and the home farm to the northeast. As the garden is no longer maintained and most features are reduced to earthworks, the turbine would not have a significant impact on views of the complex.

=====
ID number: **54 ST. TYDFIL'S CHURCH**
CHURCH

Setting: St Tydfil's is set in a roadside location, built within Llechryd village in the 19th century for ease of access for local people. It stands in a small plat of land, with a stand of mature deciduous trees to the rear, providing an attractive backdrop when viewed from the road to the west.

Is there a Direct Impact: No

Is there an Indirect Impact: No

Overall Impact: **None**

Trees to the southeast of the church block views towards the proposed turbine. The turbine would certainly not impact on views of the church or its setting.

=====

ID number: 55 PENPARK EITHIN
FIELD BOUNDARY

Setting: This field boundary is one which forms the field system here.

Is there a Direct Impact: Yes The cable trench will pass through this field boundary

Is there an Indirect Impact: Yes Intervisibility

Overall Impact: Low

The cable trench will pass through this field boundary

=====

ID number: 56 CASTELL MALGWYN
PARKLAND

Setting: The parkland and garden of Castell Malgwyn is focused on the house and adjacent stables and includes wooded areas along the eastern side of the Teifi, woods along the Morgenau stream valley and a series of three large fields to the east of the Morgenau valley. Essential views are from within the garden area around the house looking up the Morgenau, to the southeast, and towards the Teifi to the southwest. The essential setting of the registered area includes the woods on the west bank of the Teifi and fields to the east as far as Castell Malgwyn farm.

Is there a Direct Impact: No

Is there an Indirect Impact: Yes Intervisibility from parts of the registered landscape.

Overall Impact: Low

The proposed turbine would be visible in the distance from some parts of the registered area, especially the pasture fields along its eastern side. The turbine would not be visible from the mansion or its garden and adjacent woodlands. The turbine would not stand within the area defined as the essential setting of Castell Malgwyn, nor would it impact on views of the mansion and its gardens.

=====

ID number: 57 MAENORDEIFI
ROAD

Setting: This road passed through the fieldscape between Maenordeifi parish church and higher ground to the south, where modern Carregwen village now stands. Most of the route had disappeared and been incorporated into farmed fields by the late 19th century.

Is there a Direct Impact: Yes A cable trench is likely to cut across the line of the road.

Is there an Indirect Impact: No

Overall Impact: Low

This road is essentially lost now and the proposed turbine would not impact on it. The cable trench for the turbine is likely to cut across the line of the road however.

=====

**Appendix C:
Written Descriptions Of Newly
Recorded Archaeological Sites**

ID number: 53 CASTELL MALGWYN GARDEN

HER PRN: **NMR NPRN:** 265250

NGR: SN2226542942 Grid reference taken at centre of site

Period: Post Medieval **Broadclass:** Gardens Parks & Urban Spaces

Form: Complex **Condition:** Damaged

Site Status: **SAM number:** **LB number:** **grade:**

Description: Castle Malgwyn farm has developed on the site of a much earlier settlement. The Pembrokeshire antiquarian Richard Fenton suggested that a "British" camp existed here, a term he often used to describe an Iron Age defended enclosure. Fenton also described a tradition that this early camp was re used during the 12th century as the site of a castle or fortification built by Maelgwn ap Rhys, the son of the Lord Rhys. There is no archaeological evidence for either of these traditions however, although the placename was certainly well established by Fenton's day, in the early 19th century and may point to a genuine earthwork fortification having existed in the vicinity of the farmstead. It is also possible that a fortified manor house, perhaps associated with Maelgwn ap Rhys, existed here, although Major Francis Jones saw no trace of such a building when he examined the dwelling in the later 20th century. Sir Benjamin Hammet bought Castle Malgwyn in the 1790s and it is likely that he originally lived at the house before constructing his own mansion almost 1km to the northwest.

The 1810 Ordnance Survey Original Surveyors Drawings show that the farmstead's unusual building range, which is half oval in plan, was already in place. It is thought that most of the formal farm buildings were built by Hammet by 1798 and the present farmhouse is itself said to be of 18th century date. Formal gardens were also set out by this time, and traces of these still exist. Improvements and alterations were made to the farmstead, including its buildings and gardens, by the Gower family of Castle Malgwyn during the 19th century. In modern times the farm, no longer associated with the mansion, has been modernised and a large range of agricultural sheds now stand to the north of the original home farm group, the key structures of which have Listed Building status. The formal gardens have not been maintained in modern times and the former parkland now forms part of the working farmstead.

Rarity: Not rare

Reference:

Group Value: Part of the Castell Malgwyn estate

Evidential Value: Earthwork features survive

Historical Value: None

Aesthetic Value: A designed formal garden

Communal Value: None

Significance: Locally Important

ID number: 54 ST. TYDFIL'S CHURCH CHURCH

HER PRN: **NMR NPRN:** 400313

NGR: SN2166643894 Grid reference taken at centre of site

Period: Post Medieval **Broadclass:** Religious Ritual and Funerary

Form: Building **Condition:** Intact

Site Status: **SAM number:** **LB number:** **grade:**

Description: A 19th century church built for the convenience of Llechryd residents. The church remains in use in 2014.

Rarity: Common

Reference:

Group Value: None

Evidential Value: Standing building, in use

Historical Value: None

Aesthetic Value: None

Communal Value: Place of Worship

Significance: Locally Important

ID number: 55 PENPARK EITHIN FIELD BOUNDARY

HER PRN: **NMR NPRN:** 0

NGR: SN2274242334

Period: Post Medieval **Broadclass:** Agriculture and Subsistence

Form: Earthwork **Condition:** Intact

Site Status: **SAM number:** **LB number:** **grade:**

Description: A field boundary bank, running north northeast to south southwest, forming part of the field system. In the 19th century the land belonged to Penpark Eithin. The bank is up to 0.60 metres high and about 2 metres wide topped by a thick blackthorn hedge.

Rarity: Common

Reference:

Group Value: Part of field system

Evidential Value: Existing field boundary, shown on historic maps

Historical Value: None

Aesthetic Value: None

Communal Value: None

Significance: Minor Importance



Plate 1: Western side of field boundary looking northeast.

ID number: 56 CASTELL MALGWYN
PARKLAND

Setting: The parkland and garden of Castell Malgwyn is focused on the house and adjacent stables and includes wooded areas along the eastern side of the Teifi, woods along the Morgenau stream valley and a series of three large fields to the east of the Morgenau valley. Essential views are from within the garden area around the house looking up the Morgenau, to the southeast, and towards the Teifi to the southwest. The essential setting of the registered area includes the woods on the west bank of the Teifi and fields to the east as far as Castell Malgwyn farm.

Is there a Direct Impact: No
Is there an Indirect Impact: Yes Intervisibility from parts of the registered landscape.

Overall Impact: Low

The proposed turbine would be visible in the distance from some parts of the registered area, especially the pasture fields along its eastern side. The turbine would not be visible from the mansion or its garden and adjacent woodlands. The turbine would not stand within the area defined as the essential setting of Castell Malgwyn, nor would it impact on views of the mansion and its gardens.

=====

ID number: 57 MAENORDEIFI
ROAD

Setting: This road passed through the fieldscape between Maenordeifi parish church and higher ground to the south, where modern Carregwen village now stands. Most of the route had disappeared and been incorporated into farmed fields by the late 19th century.

Is there a Direct Impact: Yes A cable trench is likely to cut across the line of the road.

Is there an Indirect Impact: No

Overall Impact: Low

This road is essentially lost now and the proposed turbine would not impact on it. The cable trench for the turbine is likely to cut across the line of the road however.

=====

Appendix D:
Site Appraisals
Within 2km Study Area

ID number: 1 LLWYNDURIS CASTLE MOUND MOTTE

HER PRN: 2076 **NMR NPRN:**
NGR: SN23794331 Grid reference taken at centre of site
Period: Medieval **Broadclass:** Monument <by Form>; Defence
Form: Earthwork **Condition:** Damaged
Site Status: Scheduled Ancient Monument **SAM number:** CD009 **LB number:** **grade:**
Rarity: Not rare
Reference:
Group Value: None
Evidential Value: Earthwork mound, now overgrown
Historical Value: Described in archaeological sources
Aesthetic Value: None
Communal Value: None
Significance: Nationally Important

ID number: 2 MANORDEIFI OLD PARISH CHURCH
CHURCH; ST DAVID'S; ST LLAWDDOG'S

HER PRN: 2077 **NMR NPRN:** 102055
NGR: SN22834316 Grid reference taken at centre of site
Period: Medieval; Post Medieval **Broadclass:** Religious Ritual and Funerary
Form: Building **Condition:** Intact
Site Status: Listed Building **SAM number:** **LB number:** 15115 **grade:** II
Rarity: Not rare
Reference:
Group Value: None
Evidential Value: Standing building, managed as a redundant church
Historical Value: Described by Cadw for listing purposes
Aesthetic Value: Medieval church
Communal Value: Former place of worship
Significance: Nationally Important

ID number: 3 CILFOWYR CHAPEL CHAPEL

HER PRN: 2079 **NMR NPRN:**
NGR: SN22084193 Grid reference taken at centre of site
Period: Medieval **Broadclass:** Religious Ritual and Funerary
Form: Building **Condition:** Near Destroyed
Site Status: **SAM number:** **LB number:** **grade:**
Rarity: Not common
Reference:
Group Value: None
Evidential Value: Earthwork remains present in pasture field
Historical Value: Described in historical and archaeological sources
Aesthetic Value: None
Communal Value: Former place of worship
Significance: Locally Important

ID number: 4 CEFNGARTH TUMULI ROUND BARROW?

HER PRN: 2080 **NMR NPRN:**
NGR: SN20864284 Unknown
Period: Bronze Age? **Broadclass:** Religious Ritual and Funerary
Form: Earthwork **Condition:** Destroyed
Site Status: **SAM number:** **LB number:** **grade:**
Rarity: Common
Reference:
Group Value: None
Evidential Value: Documentary sources
Historical Value: Described on an OS card
Aesthetic Value: None
Communal Value: None
Significance: Minor Importance

ID number: 5 CEFNGARTH TUMULI NATURAL FEATURE

HER PRN: 2081 **NMR NPRN:**
NGR: SN2080842956 Unknown
Period: General **Broadclass:** Monument <by Form>
Form: Landform **Condition:** Not known
Site Status: **SAM number:** **LB number:** **grade:**
Rarity: Common
Reference:
Group Value: None
Evidential Value: Natural mound in a pasture field
Historical Value: Described by the RCAM in the Pembrokeshire Inventory of 1925
Aesthetic Value: None
Communal Value: None
Significance: Minor Importance

ID number: 6 CASTLE MAELGWYN UNKNOWN; EARTHWORK

HER PRN: 2082 **NMR NPRN:**
NGR: SN22294334 Grid reference taken at centre of site
Period: Unknown **Broadclass:** Unassigned; Monument <by Form>
Form: Earthwork **Condition:** Near Destroyed
Site Status: **SAM number:** **LB number:** **grade:**
Rarity: Common
Reference:
Group Value: None
Evidential Value: Historic mapping and modern aerial photographs
Historical Value: None
Aesthetic Value: None
Communal Value: None
Significance: Minor Importance

ID number: 7 ONEN-DEG; ONNEN-DEG DEFENDED ENCLOSURE

HER PRN: 2083 **NMR NPRN:** 304132
NGR: SN23354344 Grid reference taken at centre of site
Period: Iron Age **Broadclass:** Domestic; Defence
Form: Earthwork **Condition:** Near Intact; Damaged
Site Status: Scheduled Ancient Monument **SAM number:** CD162 **LB number:** **grade:**
Rarity: Not rare
Reference:
Group Value: None
Evidential Value: Possible denuded earthwork
Historical Value: Described in archaeological sources
Aesthetic Value: None
Communal Value: None
Significance: Nationally Important

ID number: 8 HOLY CROSS CHURCH

HER PRN: 5226 **NMR NPRN:**
NGR: SN21864372 Grid reference taken at centre of site
Period: Medieval **Broadclass:** Religious Ritual and Funerary
Form: Building **Condition:** Damaged
Site Status: **SAM number:** **LB number:** **grade:**
Rarity: Common
Reference:
Group Value: None
Evidential Value: Standing but roofless building, managed as a ruin.
Historical Value: None
Aesthetic Value: None
Communal Value: Former place of worship set in churchyard
Significance: Locally Important

ID number: 9 LLECHRYD BRIDGE; STONY FORD BRIDGE

HER PRN: 5227 **NMR NPRN:** 23895
NGR: SN2179743627 Grid reference taken at centre of site
Period: Post Medieval **Broadclass:** Transport; Monument <by Form>
Form: Structure **Condition:** Intact
Site Status: Listed Building; Scheduled Ancient Monument **SAM number:** CD002 **LB number:** 9895 **grade:** II*
Rarity: Common
Reference:
Group Value: None
Evidential Value: Standing structure, in use
Historical Value: Described by Cadw for listing purposes
Aesthetic Value: Listed as an early post medieval bridge
Communal Value: Carries the public road across the Teifi
Significance: Nationally Important

ID number: 10 PEN-Y-LAN;PENLLAN DWELLING

HER PRN: 6534 **NMR NPRN:**
NGR: SN2358043813 Grid reference taken at centre of site
Period: Post Medieval **Broadclass:** Domestic
Form: Building **Condition:** Intact
Site Status: Listed Building **SAM number:** **LB number:** 9884 **grade:** II*
Rarity: Common
Reference:
Group Value: None
Evidential Value: Standing building, in use
Historical Value: Described by Cadw for listing purposes
Aesthetic Value: Listed for its fine 19th century interior
Communal Value: None
Significance: Nationally Important

ID number: 11 CASTLE MALGWYN FARMHOUSE

HER PRN: 6536 **NMR NPRN:** 21730
NGR: SN2219743003 Grid reference taken at centre of site
Period: Post Medieval **Broadclass:** Domestic; Agriculture and Subsistence
Form: Building **Condition:** Intact
Site Status: Listed Building **SAM number:** **LB number:** 11979 **grade:** II
Rarity: Common
Reference:
Group Value: Associated with the model farm at Castle Malgwyn, once the home farm to the mansion of the same name
Evidential Value: Standing building, still occupied
Historical Value: None
Aesthetic Value: None
Communal Value: None
Significance: Locally Important

ID number: 12 MANOREIFED DWELLING

HER PRN: 6537 **NMR NPRN:** 5704
NGR: SN23224365 Grid reference taken at centre of site
Period: Post Medieval **Broadclass:** Domestic
Form: Building **Condition:** Intact
Site Status: Listed Building **SAM number:** **LB number:** 9887 **grade:** II
Rarity: Not rare
Reference:
Group Value: None
Evidential Value: Standing building, in use
Historical Value: Described by Cadw for listing purposes
Aesthetic Value: Listed as a small, late Georgian country house
Communal Value: None
Significance: Nationally Important

ID number: 13 MANORDEIFI OLD RECTORY DWELLING

HER PRN: 7261 **NMR NPRN:**
NGR: SN2292943019 Grid reference taken at centre of site
Period: Post Medieval **Broadclass:** Domestic
Form: Building **Condition:** Intact
Site Status: Listed Building **SAM number:** **LB number:** 13056 **grade:** II
Rarity: Not rare
Reference:
Group Value: Associated with Manordeifi parish church
Evidential Value: Standing building
Historical Value: Described by Cadw for listing purposes
Aesthetic Value: None
Communal Value: None
Significance: Nationally Important

ID number: 14 PARSONAGE THE COTTAGE

HER PRN: 7262 **NMR NPRN:**
NGR: SN22634313 Grid reference taken at centre of site
Period: Medieval;Post Medieval **Broadclass:** Domestic
Form: Building **Condition:** Near Destroyed
Site Status: **SAM number:** **LB number:** **grade:**
Rarity: Not rare
Reference:
Group Value: Associated with St David's church, Manordeifi
Evidential Value: Historic mapping
Historical Value: None
Aesthetic Value: None
Communal Value: None
Significance: Locally Important

ID number: 15 ABEREIFED DWELLING

HER PRN: 9875 **NMR NPRN:** 5004
NGR: SN23074349 Grid reference taken at centre of site
Period: Post Medieval **Broadclass:** Domestic
Form: Building **Condition:** Intact
Site Status: **SAM number:** **LB number:** **grade:**
Rarity: Common
Reference:
Group Value: None
Evidential Value: Standing building, in use
Historical Value: Recorded by the RCAHMMW in 1981
Aesthetic Value: None
Communal Value: None
Significance: Locally Important

ID number: 16 CASTLE MAELGWYN SETTLEMENT
HER PRN: 11303 **NMR NPRN:**
NGR: SN221430 Grid reference taken at centre of site
Period: Iron Age; Early medieval; Medieval **Broadclass:** Domestic
Form: Documentary Evidence **Condition:** Destroyed
Site Status: **SAM number:** **LB number:** **grade:**
Rarity: Not rare
Reference:
Group Value: None
Evidential Value: Historical sources
Historical Value: Described by Richard Fenton in his "Historical Tour through Pembrokeshire"
Aesthetic Value: None
Communal Value: None
Significance: Locally Important

ID number: 17 CAREG WEN STANDING STONE?
HER PRN: 12112 **NMR NPRN:**
NGR: SN225418 Grid reference taken at centre of site
Period: Bronze Age? **Broadclass:** Religious Ritual and Funerary
Form: Placename Evidence **Condition:** Not applicable
Site Status: **SAM number:** **LB number:** **grade:**
Rarity: Common
Reference:
Group Value: None
Evidential Value: Placename evidence only
Historical Value: None
Aesthetic Value: None
Communal Value: None
Significance: Unknown

ID number: 18 LLECHRYD BRIDGE BATTLE SITE
HER PRN: 12299 **NMR NPRN:** 404478
NGR: SN21824356 Unknown
Period: Medieval **Broadclass:** Commemorative
Form: Documentary Evidence **Condition:** Not applicable
Site Status: **SAM number:** **LB number:** **grade:**
Rarity: Not rare
Reference:
Group Value: None
Evidential Value: Documentary sources
Historical Value: None
Aesthetic Value: None
Communal Value: None
Significance: Unknown

ID number: 19 LLWYNDURIS FARM WATER MILL
HER PRN: 12635 **NMR NPRN:**
NGR: SN238434 Unknown
Period: Medieval **Broadclass:** Industrial
Form: Documentary Evidence **Condition:** Not applicable
Site Status: **SAM number:** **LB number:** **grade:**
Rarity: Not rare
Reference:
Group Value: None
Evidential Value: Documentary evidence only
Historical Value: Shown on William Rees' Map of South Wales and the Borders in the 14th century
Aesthetic Value: None
Communal Value: None
Significance: Locally Important

ID number: 20 LLECHRYD BRIDGE FORD
HER PRN: 12636 **NMR NPRN:**
NGR: SN2183043630 Grid reference taken at centre of site
Period: Medieval **Broadclass:** Transport
Form: Documentary Evidence **Condition:** Not known
Site Status: **SAM number:** **LB number:** **grade:**
Rarity: Common
Reference:
Group Value: None
Evidential Value: Documentary sources only
Historical Value: None
Aesthetic Value: None
Communal Value: None
Significance: Locally Important

ID number: 21 HEN GAPEL CHAPEL
HER PRN: 15356 **NMR NPRN:** 11593
NGR: SN2165343825 Grid reference taken at centre of site
Period: Post Medieval **Broadclass:** Religious Ritual and Funerary
Form: Building **Condition:** Intact
Site Status: Listed Building **SAM number:** **LB number:** 14782 **grade:** II
Rarity: Common
Reference:
Group Value: Associated with the listed railings defining the chapel forecourt
Evidential Value: Standing building
Historical Value: Described by Cadw for listing purposes
Aesthetic Value: Listed for its early 19th century gallery and pews
Communal Value: Former place of worship
Significance: Nationally Important

ID number: 22 TABERNACLE CHAPEL

HER PRN: 15358 **NMR NPRN:** 7374
NGR: SN2181143768 Grid reference taken at centre of site
Period: Post Medieval **Broadclass:** Religious Ritual and Funerary
Form: Building **Condition:** Intact
Site Status: **SAM number:** **LB number:** **grade:**
Rarity: Common
Reference:
Group Value: None
Evidential Value: Standing building, no longer in use
Historical Value: None
Aesthetic Value: Well preserved 19th century nonconformist chapel
Communal Value: Former place of worship
Significance: Locally Important

ID number: 23 LLECHRYD CEMETERY

HER PRN: 15360 **NMR NPRN:**
NGR: SN22854359 Grid reference taken at centre of site
Period: Post Medieval **Broadclass:** Religious Ritual and Funerary
Form: Structure **Condition:** Intact
Site Status: **SAM number:** **LB number:** **grade:**
Rarity: Common
Reference:
Group Value: None
Evidential Value: Cemetery in use
Historical Value: None
Aesthetic Value: None
Communal Value: Burial ground
Significance: Locally Important

ID number: 24 LLANDYGWYDD VICARAGE

HER PRN: 15363 **NMR NPRN:**
NGR: SN2402543685 Grid reference taken at centre of site
Period: Post Medieval **Broadclass:** Domestic
Form: Building **Condition:** Intact
Site Status: Listed Building **SAM number:** **LB number:** 17958 **grade:** II
Rarity: Not rare
Reference:
Group Value: Associated with Llandygydd parish church
Evidential Value: Standing building, still used as a dwelling
Historical Value: Described by Cadw for listing purposes
Aesthetic Value: Listed as a good example of an early Victorian vicarage
Communal Value: None
Significance: Nationally Important

ID number: 25 HAMMET BRIDGE BRIDGE
HER PRN: 15367 **NMR NPRN:** 23871
NGR: SN21524288 Grid reference taken at centre of site
Period: Post Medieval **Broadclass:** Transport; Monument <by Form>
Form: Structure **Condition:** Intact
Site Status: **SAM number:** **LB number:** **grade:**
Rarity: Common
Reference:
Group Value: Part of the Castle Malgwyn estate as devised during the ownership of Sir Benjamin Hammett
Evidential Value: The bridge remains in good condition and in use but its southern parapet has been replaced with a railing and crash barrier
Historical Value: None
Aesthetic Value: None
Communal Value: Carries public road over river
Significance: Locally Important

ID number: 26 GARNON'S MILL MILL; CORN MILL
HER PRN: 15368 **NMR NPRN:**
NGR: SN21384282 Grid reference taken at centre of site
Period: Post Medieval **Broadclass:** Industrial
Form: Building **Condition:** Converted
Site Status: **SAM number:** **LB number:** **grade:**
Rarity: Not rare
Reference:
Group Value: None
Evidential Value: Standing buildings, converted for domestic use
Historical Value: Mentioned in archaeological sources
Aesthetic Value: None
Communal Value: None
Significance: Locally Important

ID number: 27 PONT-RHYD-Y-CEIRT BRIDGE
HER PRN: 15369 **NMR NPRN:**
NGR: SN2096042404 Grid reference taken at centre of site
Period: Post Medieval **Broadclass:** Transport; Monument <by Form>
Form: Structure **Condition:** Intact
Site Status: **SAM number:** **LB number:** **grade:**
Rarity: Common
Reference:
Group Value: None
Evidential Value: Stone bridge, in use
Historical Value: None
Aesthetic Value: None
Communal Value: Carries public road over river
Significance: Locally Important

ID number: 28 CILFOWYR BAPTIST CHAPEL CHAPEL

HER PRN: 15370 **NMR NPRN:** 11119
NGR: SN22044208 Grid reference taken at centre of site
Period: Post Medieval **Broadclass:** Religious Ritual and Funerary
Form: Building **Condition:** Intact
Site Status: **SAM number:** **LB number:** **grade:**
Rarity: Not rare
Reference:
Group Value: Associated with a burial ground, vestry and baptistery
Evidential Value: Standing building, in use
Historical Value: Described in historical sources
Aesthetic Value: None
Communal Value: Place of worship with burial ground
Significance: Locally Important

ID number: 29 ST DAVID'S CHURCH CHURCH

HER PRN: 15371 **NMR NPRN:**
NGR: SN2249841872 Grid reference taken at centre of site
Period: Post Medieval **Broadclass:** Religious Ritual and Funerary
Form: Building **Condition:** Intact
Site Status: Listed Building **SAM number:** **LB number:** 15118 **grade:** II
Rarity: Not rare
Reference:
Group Value: Replacement parish church for the medieval church which still stands at Manordeifi
Evidential Value: Standing building, still in use
Historical Value: Described by Cadw for listing purposes
Aesthetic Value: Listed for its "unusually fine fittings" in the interior, which were originally in the private chapel at Pentre mansion
Communal Value: Place of Worship
Significance: Nationally Important

ID number: 30 CARREGWEN BLACKSMITHS WORKSHOP

HER PRN: 15372 **NMR NPRN:**
NGR: SN22424182 Grid reference taken at centre of site
Period: Post Medieval **Broadclass:** Industrial
Form: Building **Condition:** Converted
Site Status: **SAM number:** **LB number:** **grade:**
Rarity: Common
Reference:
Group Value: None
Evidential Value: Standing building, not used for original purpose
Historical Value: None
Aesthetic Value: None
Communal Value: None
Significance: Locally Important

ID number: 34 LLECHRYD BRIDGE PILL BOX

HER PRN: 28699 **NMR NPRN:** 270507
NGR: SN2182143598 Grid reference taken at centre of site
Period: Modern **Broadclass:** Defence
Form: Structure **Condition:** Destroyed
Site Status: **SAM number:** **LB number:** **grade:**
Rarity: Not rare
Reference:
Group Value: None
Evidential Value: Documentary sources only
Historical Value: Described by Roger Thomas in his Military Buildings of Pembrokeshire survey
Aesthetic Value: None
Communal Value: None
Significance: Locally Important

ID number: 35 CILFOWYR; CILFOWIR FARMSTEAD

HER PRN: 48089 **NMR NPRN:**
NGR: SN21834207 Grid reference taken at centre of site
Period: Post Medieval **Broadclass:** Domestic; Agriculture and Subsistence
Form: Building **Condition:** Intact
Site Status: **SAM number:** **LB number:** **grade:**
Rarity: Common
Reference:
Group Value: None
Evidential Value: Standing buildings, in use
Historical Value: Described by Francis Jones in his "Historic Houses of Pembrokeshire"
Aesthetic Value: None
Communal Value: None
Significance: Locally Important

ID number: 36 GATEPIERS AND GATES TO E OF STABLE COTTAGE,
GLANARBERTH A484 (N SIDE), LLECHRYD

HER PRN: 57524 **NMR NPRN:**
NGR: SN2204043875 Grid reference taken at centre of site
Period: Post Medieval **Broadclass:** Monument <By Form>
Form: Building **Condition:** Intact
Site Status: Listed Building **SAM number:** **LB number:** 10695 **grade:** II
Rarity: Not rare
Reference:
Group Value: Part of the former Glanarberth estate
Evidential Value: Existing gates
Historical Value: Described by Cadw for listing purposes
Aesthetic Value: Listed as a surviving estate feature
Communal Value: None
Significance: Nationally Important

ID number: 37 TOWER E OF STABLE COTTAGE. GLANARBERTH,
A484 (N SIDE) LLECHRYD TOWER; PUMP HOUSE

HER PRN: 57525

NMR NPRN: 23025

NGR: SN2206643868 Grid reference taken at centre of site

Period: Post Medieval

Broadclass: Water Supply and Drainage

Form: Building

Condition: Nearly Intact

Site Status: Listed Building

SAM number:

LB number: 10696 **grade:** II

Rarity: Not common

Reference:

Group Value: Part of the former Glanarberth estate.

Evidential Value: Existing building

Historical Value: Described by Cadw for listing purposes

Aesthetic Value: Listed as a surviving estate feature

Communal Value: None

Significance: Nationally Important

ID number: 38 STABLE COTTAGE AT GLANARBERTH INCLUDING
ATTACHED RANGE TO NW (FORMERLY LISTED AS COACH
HOUSE; STABLE COTTAGE; COACH HOUSE; STABLE

HER PRN: 57526

NMR NPRN:

NGR: SN2202143888 Grid reference taken at centre of site

Period: Post Medieval

Broadclass: Agriculture and Subsistence

Form: Building

Condition: Converted

Site Status: Listed Building

SAM number:

LB number: 10697 **grade:** II

Rarity: Common

Reference:

Group Value: Associated with the former Glanarberth house and estate gardens

Evidential Value: Standing building, occupied

Historical Value: Described by Cadw for listing purposes

Aesthetic Value: Former estate building

Communal Value: None

Significance: Nationally Important

ID number: 39 DERWYDD, A484 (W SIDE), LLECHRYD HOUSE

HER PRN: 57608

NMR NPRN:

NGR: SN2174843716 Grid reference taken at centre of site

Period: Post Medieval

Broadclass: Defence

Form: Building

Condition: Intact

Site Status: Listed Building

SAM number:

LB number: 14781 **grade:** II

Rarity: Common

Reference:

Group Value: None

Evidential Value: Standing building, in use

Historical Value: Described by Cadw for listing purposes

Aesthetic Value: Retains Georgian external features

Communal Value: None

Significance: Nationally Important

ID number: 40 FORECOURT GATES, GATEPIERS AND RAILINGS,
A484 (W SIDE) LLECHRYD
GATE; GATEPIERS; RAILINGS

HER PRN: 57610

NMR NPRN:

NGR: SN2166843824 Grid reference taken at centre of site

Period: Post Medieval

Broadclass: Monument <by Form>

Form: Building

Condition: Not known

Site Status: Listed Building

SAM number:

LB number: 14783 **grade:** II

Rarity: Not rare

Reference:

Group Value: Associated with Hen Gapel

Evidential Value: The railings remain in place.

Historical Value: Described by Cadw for listing purposes

Aesthetic Value: Surviving 19th century iron railings

Communal Value: None

Significance: Nationally Important

ID number: 41 ENTRANCE GATES, PIERS AND RAILINGS AT
GLANARBERTH, A484 (N SIDE), LLECHRYD
GATE; GATE PIER; RAILINGS

HER PRN: 57611

NMR NPRN:

NGR: SN2192843723 Grid reference taken at centre of site

Period: Post Medieval

Broadclass: Monument <By Form>

Form: Building

Condition: Not known

Site Status: Listed Building

SAM number:

LB number: 14785 **grade:** II

Rarity: Not rare

Reference:

Group Value: Associated with the former Glanarberth house and estate gardens

Evidential Value: The gate remains in position

Historical Value: Described by Cadw for listing purposes

Aesthetic Value: Listed as a surviving estate feature

Communal Value: None

Significance: Nationally Important

ID number: 42 STABLE BLOCK TO NW OF PENCRAIG, A484 (E SIDE), LLECHRYD STABLE RANGE

HER PRN: 57614 **NMR NPRN:**

NGR: SN2172943989 Grid reference taken at centre of site

Period: Post Medieval **Broadclass:** Agriculture and Subsistence

Form: Building **Condition:** Intact

Site Status: Listed Building **SAM number:** **LB number:** 14789 **grade:** II

Rarity: Not rare

Reference:

Group Value: Associated with Pencraig house

Evidential Value: Standing building, in use

Historical Value: Described by Cadw for listing purposes

Aesthetic Value: Listed as an attractive 19th century stable block

Communal Value: None

Significance: Nationally Important

ID number: 43 MILESTONE ON A484 SW OF MILESTONE LLANDYGWYDD

HER PRN: 57906 **NMR NPRN:**

NGR: SN2380043363 Grid reference taken at centre of site

Period: Post Medieval **Broadclass:** Transport

Form: Building **Condition:** Intact

Site Status: Listed Building **SAM number:** **LB number:** 17960 **grade:** II

Rarity: Common

Reference:

Group Value: One of a series of mileposts along this former turnpike road

Evidential Value: Milestone remains in position

Historical Value: Described by Cadw for listing purposes

Aesthetic Value: None

Communal Value: The stone records distances to destinations along the public road

Significance: Nationally Important

ID number: 44 GATES AND RAILINGS TO PENYLAN GATE; RAILINGS

HER PRN: 57907 **NMR NPRN:**

NGR: SN2337043941 Grid reference taken at centre of site

Period: Post Medieval **Broadclass:** Monument <by Form>

Form: Building **Condition:** Not known

Site Status: Listed Building **SAM number:** **LB number:** 17961 **grade:** II

Rarity: Not rare

Reference:

Group Value: Associated with Penylan house

Evidential Value: Feature remains in situ and in use

Historical Value: Described by Cadw for listing purposes

Aesthetic Value: None

Communal Value: None

Significance: Nationally Important

ID number: 45 COACH-HOUSE TO E OF PENYLAN COACH HOUSE

HER PRN: 58336 **NMR NPRN:**
NGR: SN2361843802 Grid reference taken at centre of site
Period: Post Medieval **Broadclass:** Transport
Form: Building **Condition:** Not known
Site Status: Listed Building **SAM number:** **LB number:** 9885 **grade:** II
Rarity: Not rare
Reference:
Group Value: Associated with Penylan house
Evidential Value: Building still stands
Historical Value: Described by Cadw for listing purposes
Aesthetic Value: None
Communal Value: None
Significance: Nationally Important

ID number: 46 OAKHILL, PENYLAN OUTBUILDING;COTTAGE

HER PRN: 58337 **NMR NPRN:**
NGR: SN2364243768 Grid reference taken at centre of site
Period: Post Medieval **Broadclass:** Agriculture and Subsistence; Domestic
Form: Building **Condition:** Converted
Site Status: Listed Building **SAM number:** **LB number:** 9886 **grade:** II
Rarity: Not rare
Reference:
Group Value: Associated with Penylan house
Evidential Value: Building still stands but has been converted into a dwelling
Historical Value: Described by Cadw for listing purposes
Aesthetic Value: Listed as a late classical coach house
Communal Value: None
Significance: Nationally Important

ID number: 47 PLAQUE ON HAMMET BRIDGE PLAQUE

HER PRN: 59308 **NMR NPRN:**
NGR: SN2153442877 Grid reference taken at centre of site
Period: Post Medieval **Broadclass:** Commemorative
Form: Building **Condition:** Intact
Site Status: Listed Building **SAM number:** **LB number:** 14513 **grade:** II
Rarity: Not common
Reference:
Group Value: Built into parapet of a stone bridge
Evidential Value: Slate plaque remains in situ
Historical Value: Described by Cadw for listing purposes
Aesthetic Value: Attractive inscription on a slate slab
Communal Value: None
Significance: Nationally Important

ID number: 48 CHURCHYARD AT MANORDEIFI OLD CHURCH
CHURCHYARD

HER PRN: 59342 **NMR NPRN:**
NGR: SN2283843147 Grid reference taken at centre of site
Period: Post Medieval **Broadclass:** Religious Ritual and Funerary
Form: Building **Condition:** Not known
Site Status: Listed Building **SAM number:** **LB number:** 15116 **grade:** II
Rarity: Not rare
Reference:
Group Value: Associated with St David's Church
Evidential Value: Churchyard maintained and in good condition
Historical Value: Described by Cadw for listing purposes
Aesthetic Value: None
Communal Value: Burial ground
Significance: Nationally Important

ID number: 49 CASTLE MALGWYN LODGE LODGE

HER PRN: 59345 **NMR NPRN:** 21731
NGR: SN2177643581 Grid reference taken at centre of site
Period: Post Medieval **Broadclass:** Domestic
Form: Building **Condition:** Intact
Site Status: Listed Building **SAM number:** **LB number:** 15119 **grade:** II
Rarity: Not rare
Reference:
Group Value: Part of the Castell Malgwyn estate
Evidential Value: Standing building, unoccupied
Historical Value: Described by Cadw for listing purposes
Aesthetic Value: Listed for its group value with surrounding historic assets
Communal Value: None
Significance: Nationally Important

ID number: 50 GATEPIERS AND GATES TO CASTLE MALGWYN
HOTEL GATE PIER; GATES

HER PRN: 59346 **NMR NPRN:**
NGR: SN2178143573 Grid reference taken at centre of site
Period: Post Medieval **Broadclass:** Monument <By Form>
Form: Building **Condition:** Intact
Site Status: Listed Building **SAM number:** **LB number:** 15120 **grade:** II
Rarity: Not rare
Reference:
Group Value: Part of the Castell Malgwyn estate
Evidential Value: Standing structure, still in use
Historical Value: Described by Cadw for listing purposes
Aesthetic Value: Listed for its group value with surrounding historic assets
Communal Value: None
Significance: Nationally Important

ID number: 51 CASTLE MALGWYN BRIDGE, CASTELL
BRIDGE
MALGWYN

HER PRN: 59347 **NMR NPRN:** 24247
NGR: SN2178643550 Grid reference taken at centre of site
Period: Post Medieval **Broadclass:** Transport
Form: Building **Condition:** Intact
Site Status: Listed **SAM number:** PE383 **LB number:** 15121 **grade:** II
Building; Scheduled
Ancient Monument
Rarity: Common
Reference:
Group Value: Associated with the Castle Malgwyn estate
Evidential Value: Standing structure, in use
Historical Value: Described by Cadw for listing purposes
Aesthetic Value: None
Communal Value: Carries the public road over a stream
Significance: Nationally Important

ID number: 52 MOUNT PLEASANT, GARNON'S MILL HOUSE

HER PRN: 59359 **NMR NPRN:**
NGR: SN2170542952 Grid reference taken at centre of site
Period: Post Medieval **Broadclass:** Domestic
Form: Building **Condition:** Intact
Site Status: Listed Building **SAM number:** **LB number:** 15133 **grade:** II
Rarity: Not rare
Reference:
Group Value: Part of the mid-19th century Castell Malgwyn estate
Evidential Value: Standing building, in occupation
Historical Value: Described by Cadw for listing purposes
Aesthetic Value:
Communal Value: None
Significance: Nationally Important

ID number: 53 CASTELL MALGWYN GARDEN

HER PRN: **NMR NPRN:** 265250
NGR: SN2226542942 Grid reference taken at centre of site
Period: Post Medieval **Broadclass:** Gardens Parks & Urban Spaces
Form: Complex **Condition:** Damaged
Site Status: **SAM number:** **LB number:** **grade:**
Rarity: Not rare
Reference:
Group Value: Part of the Castell Malgwyn estate
Evidential Value: Earthwork features survive
Historical Value: None
Aesthetic Value: A designed formal garden
Communal Value: None
Significance: Locally Important

ID number: 54 ST. TYDFIL'S CHURCH CHURCH

HER PRN: **NMR NPRN:** 400313
NGR: SN2166643894 Grid reference taken at centre of site
Period: Post Medieval **Broadclass:** Religious Ritual and Funerary
Form: Building **Condition:** Intact
Site Status: **SAM number:** **LB number:** **grade:**
Rarity: Common
Reference:
Group Value: None
Evidential Value: Standing building, in use
Historical Value: None
Aesthetic Value: None
Communal Value: Place of Worship
Significance: Locally Important

ID number: 55 PENPARK EITHIN FIELD BOUNDARY

HER PRN: **NMR NPRN:** 0
NGR: SN2274242334
Period: Post Medieval **Broadclass:** Agriculture and Subsistence
Form: Earthwork **Condition:** Intact
Site Status: **SAM number:** **LB number:** **grade:**
Rarity: Common
Reference:
Group Value: Part of field system
Evidential Value: Existing field boundary, shown on historic maps
Historical Value: None
Aesthetic Value: None
Communal Value: None
Significance: Minor Importance

ID number: 56 CASTELL MALGWYN PARKLAND

HER PRN: **NMR NPRN:** 0
NGR: SN2152043410 Grid reference taken at centre of site
Period: Post Medieval **Broadclass:** Gardens, Parks and Urban Spaces
Form: Complex **Condition:** Nearly Intact
Site Status: **SAM number:** **LB number:** **grade:**
Rarity: Not rare
Reference:
Group Value: Associated with Castell Malgwyn house and estate
Evidential Value: Woodlands and field parcels survive in the wider area, whilst around the house traces of more formal garden arrangements survive, with evidence also of estate features such as trails along the Morgenau valley.
Historical Value: Described in Cadw's Register of Parks & Gardens
Aesthetic Value: Planned estate landscape
Communal Value: None
Significance: Nationally Important

ID number: 57 MAENORDEIFI ROAD

HER PRN: **NMR NPRN:** 0
NGR: SN2278342470 Grid reference taken at point along linear site
Period: Post Medieval **Broadclass:** Transport
Form: Earthwork **Condition:** Near Destroyed
Site Status: **SAM number:** **LB number:** **grade:**
Rarity: Common
Reference:
Group Value: None
Evidential Value: Historic mapping
Historical Value: None
Aesthetic Value: None
Communal Value: A former parish road
Significance: Locally Important

Appendix E:
Scheduled Ancient Monuments
Within 2 to 5km

Castell Malgwyn, Llechryd, Pembrokeshire, Historic Environment Appraisal

SAM Number	Site Name	NGR	Distance to the turbine	Public Access	Setting	Impact Comment	Level of Visual Impact	Level of Impact on Setting
PE002	Cilgerran Castle	SN194431	3.25km to the east southeast	Open to the public	The castle is built on a promontory overlooking the Teifi gorge, at the western end of Cilgerran village.	The proposed turbine would stand 3.25km to the east-southeast of the castle. There are only limited viewpoints on the upper parts of the castle ruins from where views can be gained to the east and from these it would appear that woodland along the northern side of the Teifi gorge blocks views towards the turbine. The turbine would certainly have no impact on the setting of the castle or on views of the monument.	None	None
PE203	Maen Colman Cross-marked stone	SN216382					Excluded	Excluded
PE144	Inscribed Stone in Churchyard	SN190430					Excluded	Excluded
PE384	Cilgerran Castle Additional Area	SN195430	3.25km to the east southeast	None	This is a narrow strip of land along the southern edge of the castle, with a narrow lane and the garden plots of post medieval cottages to its south.	The proposed turbine would not be visible from this location and would have no impact on the setting of the area or on views of it.	None	None
CM017	Cenarth Bridge	SN269415					Excluded	Excluded

SAM Number	Site Name	NGR	Distance to the turbine	Public Access	Setting	Impact Comment	Level of Visual Impact	Level of Impact on Setting
CM086	Parc-y-Domen Motte	SN269414					Excluded	Excluded
CM072	Inscribed Stone in St Llawddog's Churchyard, Cenarth	SN270414					Excluded	Excluded
CD263	Llandygwydd Defended Enclosure	SN245432	2km to the southwest	None	This enclosure is situated on the upper valley slope on the northern side of the Teifi valley, from where clear views are possible from the northwest around to the south.	The proposed turbine would be clearly visible from this location, just over 2km to the southwest. This would only cause a Very Low, indirect, visual impact. The turbine would not impact on any views of the monument, nor impact on its setting.	Very Low	None

Appendix F:
Listed Buildings
Within 2 to 5km

Listed Building Number	Site Name	Grade	NGR	Distance to the turbine	Public Access	Setting	Impact Comment	Level of Visual Impact	Level of Impact on Setting
9374	CENARTH BRIDGE A484	II*	226916 241580					Excluded	Excluded
9723	CENARTH MILL	II*	227009 241575					Excluded	Excluded
9743	TELEPHONE CALL-BOX OUSIDE CENARTH POST OFFICE, A484 (W.SIDE)	II	226916 241546					Excluded	Excluded
9881	CENARTH BRIDGE	II*	226916 241581					Excluded	Excluded
9882	BLAENPANT	II	225336 244343					Excluded	Excluded
9883	BARN RANGE AT BLAENPANT FARM	II	225379 244370					Excluded	Excluded
9890	CHURCH OF ST CYNLLO, LLANGOEDMOR	II*	219944 245802					Excluded	Excluded
9891	PLAS, LLANGOEDMORE, B4570 (S SIDE), LLANGOEDMORE	II*	219692 245957					Excluded	Excluded
9892	TREFORGAN, B 4570 (N SIDE), TREFORGAN	II*	220114 246062					Excluded	Excluded

Listed Building Number	Site Name	Grade	NGR	Distance to the turbine	Public Access	Setting	Impact Comment	Level of Visual Impact	Level of Impact on Setting
9893	PANTGWYN, INCLUDING ATTACHED NW RANGE, LADY ROAD (W SIDE) PANTGWYN, LLANGOEDMORE	II*	223941 245955	3.8km to the south-southwest	None	This country house is surrounded by woodland, with only limited open space for gardens close to the house. The associated farmstead buildings lie to the north of the house.	Trees block the view towards the proposed turbine almost entirely, although a view may be possible from the southern end of the house, through a gap in the surrounding woodland. This would cause minimal visual impact however and no there would be no effect on the setting of the house or on views of it.	Very Low	None
11971	CHURCH OF ST. COLMAN, CAPEL COLMAN	II	221656 238397					Excluded	Excluded
11972	CHURCH OF ST. LLAWDDOG, CHURCH STREET (S SIDE)	II*	219065 243074					Excluded	Excluded

Listed Building Number	Site Name	Grade	NGR	Distance to the turbine	Public Access	Setting	Impact Comment	Level of Visual Impact	Level of Impact on Setting
11973	GLANDOVAN, GLANDOVAN	II*	219924 241504	2.9km to the east-northeast	None	Glandovan stands in its own gardens with parkland to the east and woodlands south, west and north. The only views of the wider landscape would seem to be through the parkland to the east, although the house itself is not aligned to face that direction, as the axis of the building appears to be northeast to southwest, with the façade facing the northwest.	The turbine blades may be visible in the distance from the eastern side of the house, although mature trees may screen or block the view. The turbine would not impact on views of the house or its setting.	Very Low	None
11974	OUT BUILDING ON N SIDE OF STABLE COURT AT GLANDOVAN, GLANDOVAN	II	219877 241477	2.9km to the east-northeast	None	This building is located to the southwest of Glandovan house and forms part of the outbuilding complex shown associated with the house in the 1840s on the parish tithe map.	The proposed turbine would not be visible from this location and would not impact on views of the building range nor on its setting. Glandovan house would block the view northeastwards.	None	None

Listed Building Number	Site Name	Grade	NGR	Distance to the turbine	Public Access	Setting	Impact Comment	Level of Visual Impact	Level of Impact on Setting
11975	GLANDOVAN LODGE, GLANDOVAN	II	219655 241543	3.1km to the east-northeast	Visible from public road	The lodge is positioned at the western end of the main carriage drive into Glandovan house.	Mature woodland to the east of the lodge is likely to screen views of the proposed turbine, or possibly block views completely. It is possible that the top of the turbine would be visible above the treeline to the east-northeast, but this would not impact on the setting of the lodge or affect its relationship with the adjacent gateway and the Glandovan carriage drive.	Very Low	None
11980	FFYNONE, FFYNNONAU	I	224223 238605					Excluded	Excluded
13020	CILWENDEG, CAPEL COLMAN	II	222344 238702					Excluded	Excluded
13021	CILWENDEG VILLA (FORMERLY LISTED AS LAUNDRY, CILWENDEG), CAPEL COLMAN	II	222298 238711					Excluded	Excluded
13023	THE COUNTING HOUSE AT CILWENDEG FARM, CAPEL COLMAN	II	222236 238746					Excluded	Excluded

Castell Malgwyn, Llechryd, Pembrokeshire, Historic Environment Appraisal

Listed Building Number	Site Name	Grade	NGR	Distance to the turbine	Public Access	Setting	Impact Comment	Level of Visual Impact	Level of Impact on Setting
13024	THE PIGEON HOUSE AND RAILINGS AT CILWENDEG FARM, CAPEL COLMAN	II*	222225 238823					Excluded	Excluded
13025	THE SHELL HOUSE, CILWENDEG FARM, CAPEL COLMAN	II*	222194 238685					Excluded	Excluded
13027	NO 3, CILWENDEG LODGE, CAPEL COLMAN	II	221267 238833					Excluded	Excluded
13028	PIERS AND RAILINGS TO NO 3, CILWENDEG LODGE, CAPEL COLMAN	II	221259 238830					Excluded	Excluded
13074	TY MAWR LODGE, BONCATH	II	220365 238518	4.5km to the north-northeast	Visible from public road	This lodge cottage stands the western end of the lane leading to Tymawr farm, which was once a home of the Colby family of Rhosygilwen. Modern development has seen Boncath village grow northwards and the cottage now lies within the settlement.	The proposed turbine is unlikely to be visible from here as hedgerows and trees screen or block views to the northeast. The turbine would not impact on views of the cottage or its setting.	None	None
14220	CARTSHED AT GOBEDIG, PONTSELI	II	225727 239001					Excluded	Excluded

Castell Malgwyn, Llechryd, Pembrokeshire, Historic Environment Appraisal

Listed Building Number	Site Name	Grade	NGR	Distance to the turbine	Public Access	Setting	Impact Comment	Level of Visual Impact	Level of Impact on Setting
14221	CAPEL BRYNSEION, PONTSELI	II	225445 239998					Excluded	Excluded
14222	GOBEDIG, PONTSELI	II	225759 239003					Excluded	Excluded
14223	THE OLD BREWHOUSE, A484 (NE SIDE)	II	226992 241532					Excluded	Excluded
14224	THE THREE HORSESHOES INN, A484 (NE SIDE)	II	226993 241516					Excluded	Excluded
14225	GATEWAY TO CHURCHYARD, A484 (NE SIDE)	II	227008 241494					Excluded	Excluded
14226	CHURCH OF ST LLAWDDOG, A484 (NE SIDE)	II	227034 241503					Excluded	Excluded
14227	THE OLD VICARAGE, A484 (NE SIDE)	II	227540 241371	4.95km to the east-southeast	Visible from a public footpath.	This former vicarage is set alongside an old roadway between Cenarth and Newcastle Emlyn, which predates the present main A484 road. The settlement has developed into a farmstead and now stands amongst the fields of the holding in an isolated position.	The ZTV suggests that the turbine blades may be visible in the distance, but hedgerows and trees may block the view and the relatively small scale of the turbine would mean it would not be a prominent feature. The turbine would not impact on views of the house or its setting.	Very Low	None
14228	GLANTEIFI (THE POST OFFICE) A484 (W SIDE)	II	226910 241543					Excluded	Excluded

Castell Malgwyn, Llechryd, Pembrokeshire, Historic Environment Appraisal

Listed Building Number	Site Name	Grade	NGR	Distance to the turbine	Public Access	Setting	Impact Comment	Level of Visual Impact	Level of Impact on Setting
14229	THE WHITE HART INN, A484 (SW SIDE)	II	226922 241519					Excluded	Excluded
14230	PENYBANC A484 (SW SIDE)	II	226971 241499					Excluded	Excluded
14231	Y GARTH A484 (SW SIDE)	II	226979 241482					Excluded	Excluded
14232	THE OLD SMITHY, A484 (SW SIDE)	II	226992 241475					Excluded	Excluded
14233	SMITHY COTTAGE, A484 (SW SIDE)	II	226993 241486					Excluded	Excluded
14234	YET FARMHOUSE, A 484 (SW SIDE)	II	227081 241378					Excluded	Excluded
14235	MILL LODGE B4322 (N SIDE)	II	226891 241531					Excluded	Excluded
14236	TEIFI VIEW, B4322 (S SIDE)	II	226809 241506					Excluded	Excluded
14251	PONT TRESELI PONTSELI	II	225090 240044					Excluded	Excluded

Listed Building Number	Site Name	Grade	NGR	Distance to the turbine	Public Access	Setting	Impact Comment	Level of Visual Impact	Level of Impact on Setting
14491	CILGERRAN CASTLE, CASTLE SQUARE (NE SIDE)	I	219498 243135	3.25km to the east-southeast	Open to the public	The castle is built on a promontory overlooking the Teifi gorge, at the western end of Cilgerran village.	The proposed turbine would stand 3.25km to the east-southeast of the castle. There are only limited viewpoints on the upper parts of the castle ruins from where views can be gained to the east and from these it would appear that woodland along the northern side of the Teifi gorge blocks views towards the turbine. The turbine would certainly have no impact on the setting of the castle or on views of the monument.	None	None
14492	TY MELYN INCLUDING GARDEN WALL AND GATE, CASTLE SQUARE (W SIDE)	II	219406 243041					Excluded	Excluded
14493	THE RECTORY, CEMAES STREET (S SIDE)	II	219015 242912					Excluded	Excluded

Listed Building Number	Site Name	Grade	NGR	Distance to the turbine	Public Access	Setting	Impact Comment	Level of Visual Impact	Level of Impact on Setting
14494	GOWER AND LOGAN MEMORIAL IN CHURCHYARD, CHURCH STREET (S SIDE)	II	219071 243056					Excluded	Excluded
14495	CHURCHYARD GATES AND PIERS, CHURCH STREET (S SIDE)	II	219149 243079					Excluded	Excluded
14496	ANGORFA, HIGH STREET (N SIDE)	II	219617 242909					Excluded	Excluded
14497	PENUEL BAPTIST CHAPEL, HIGH STREET (N SIDE)	II	219676 242876					Excluded	Excluded
14498	VESTRY AND FORECOURT RAILINGS	II	219686 242867					Excluded	Excluded
14499	THE CARDIFF ARMS INN, HIGH STREET (S SIDE)	II	219446 242986					Excluded	Excluded
14500	BRONWYDD HOUSE, HIGH STREET (S SIDE)	II	219640 242863					Excluded	Excluded
14501	DINSDALE, HIGH STREET (S SIDE)	II	219645 242860					Excluded	Excluded
14502	OAKLEIGH, HIGH STREET (S SIDE)	II	219651 242858					Excluded	Excluded
14503	THE PENDRE INN, HIGH STREET (S SIDE)	II	219717 242824					Excluded	Excluded

Listed Building Number	Site Name	Grade	NGR	Distance to the turbine	Public Access	Setting	Impact Comment	Level of Visual Impact	Level of Impact on Setting
14512	FOREST, FOREST	II	218927 243900	4.05km to the southeast	Part of a holiday complex	Fforest is set in a prominent position above the wooded valley slope to the west of the Teifi river. It has its yard and farm outbuildings to its northern side and the complex is set within its own field system. The site was presumably chosen in medieval or early post-medieval times as a favourable place for settlement. The modern setting of the dwelling is as part of a holiday complex,	The proposed turbine is unlikely to be visible from Fforest and higher, wooded ground lies between the two locations and trees immediately to the east of the house are also likely to screen views in that direction. The turbine would certainly not impact on the setting of the dwelling.	None	None
14514	ATTACHED WALL WITH GATEPIERS, GLANDOVAN	II	219881 241459	2.9km to the east-northeast	None	This gateway is located at the southwest end of the carriageway into the building complex and courtyard of Glandovan house.	The proposed turbine would not be visible from this location and would not impact on views of the gateway nor on its setting. Neighbouring buildings block the view northeastwards.	None	None

Listed Building Number	Site Name	Grade	NGR	Distance to the turbine	Public Access	Setting	Impact Comment	Level of Visual Impact	Level of Impact on Setting
14515	OUTBUILDING ON S SIDE OF STABLE COURT AT GLANDOVAN, GLANDOVAN	II	219898 241473	2.9km to the east-northeast	None	This building is located to the southwest of Glandovan house and forms part of the outbuilding complex built by the Gower family in the mid-19th century.	The proposed turbine would not be visible from this location and would not impact on views of the stable range nor on its setting. Neighbouring buildings and trees appear to block the view northeastwards.	None	None
14516	GATEPIERS, GATES AND RAILINGS AT GLANDOVAN LODGE, GLANDOVAN	II	219644 241531	3.1km to east-southeast		The lodge is positioned at the western end of the main carriage drive into Glandovan house.	Mature woodland to the east of the gateway is likely to screen views of the proposed turbine, or possibly block views completely. It is possible that the top of the turbine would be visible above the treeline to the east-northeast, but this would not impact on the setting of the gateway or affect its relationship with the adjacent lodge building and the Glandovan carriage drive.	Very Low	None

Listed Building Number	Site Name	Grade	NGR	Distance to the turbine	Public Access	Setting	Impact Comment	Level of Visual Impact	Level of Impact on Setting
14517	ALLTYRHEINI, GLANDOVAN	II	220112 242174	2.5 to the east	A public footpath passes the house	There has been a dwelling at Alltyrheini since medieval or early post-medieval times, the site presumably chosen as a suitable location for settlement. The present, 19th century, house stands in its own small garden, with outbuildings to the northeast. The house is surrounded by trees on three sides, with open views only possible to the south.	Trees to the east of the house would block views towards the proposed turbine.	None	None
14527	PENYBRYN BAPTIST CHAPEL, PENYBRYN	II	217788 242904	4.9km to the east	Visible from public road	Penybryn chapel was built in the 19th century on land made available alongside the main Cardigan-Tenby road (A478), a position which gave easy access for chapel members.	The proposed turbine would not be visible from this location and would not impact on views of the chapel nor on its setting. Rising ground and neighbouring houses block the view eastwards.	None	None

Listed Building Number	Site Name	Grade	NGR	Distance to the turbine	Public Access	Setting	Impact Comment	Level of Visual Impact	Level of Impact on Setting
14528	PENWENALLT, RHOS HILL	II	220619 241431	2.25km to the east-northeast		Penwenallt stands in its own garden, with several outbuildings forming a small farmstead group, surrounded by mature trees and hedgerows.	Mature trees to the east of the house would screen views of the proposed turbine, although the turbine is likely to be visible during winter when the trees have lost their leaves. The turbine would not affect views of the house or its setting.	Very Low	None
14529	RHOSYGILWEN, RHOS HILL	II	220378 240612					Excluded	Excluded
14530	THE COACH HOUSE, RHOSYGILWEN, RHOS HILL	II	220189 240636					Excluded	Excluded
14531	GATEPIERS AND GATES TO RHOSYGILWEN DRIVEWAY, RHOS HILL	II	219967 240824	3.1km to the east-northeast	Visible from public road	The gateway is positioned at the eastern end of the main carriage drive to Rhosygilwen house.	The proposed turbine would not be visible from this location and would not impact on views of the gateway or on its setting. Trees block the view north-eastwards.	None	None

Listed Building Number	Site Name	Grade	NGR	Distance to the turbine	Public Access	Setting	Impact Comment	Level of Visual Impact	Level of Impact on Setting
14532	TY RHOS CHAPEL, RHOS HILL	II	219493 240849	3.5km to the east-northeast	Place of worship visible from public road	This 19th century chapel stands in its burial ground at the roadside with clear views to lower ground to the north. The Rhoshill to Cilgerran road passes to the east and the chapel is otherwise surrounded by enclosed fields. It was built here on available land for ease of access for worshippers in typical 19th century style.	Woodland to the northeast would block views towards the proposed turbine. The turbine would not impact on views of the chapel or on its setting.	None	None
14770	CHURCHYARD GATES AND GATEPIERS, LLANGOEDMOR	II	220014 245805					Excluded	Excluded
14771	THE OLD SCHOOL, LLANGOEDMOR	II	220038 245807					Excluded	Excluded
14772	SCHOOL HOUSE, LLANGOEDMOR	II	220027 245802					Excluded	Excluded
14773	OUTBUILDING TO REAR OF PLAS LLANGOEDMOR, B4570 (S SIDE), LLANGOEDMOR	II	219704 245965					Excluded	Excluded
14774	PRIVY AT PLAS LLANGOEDMOR, B4570 (S SIDE), LLANGOEDMOR	II	219707 245956					Excluded	Excluded

Listed Building Number	Site Name	Grade	NGR	Distance to the turbine	Public Access	Setting	Impact Comment	Level of Visual Impact	Level of Impact on Setting
14775	WALLED GARDEN AT PLAS LLANGOEDMOR, B4570 (S SIDE), LLANGOEDMOR	II	219658 245974					Excluded	Excluded
14776	GATEPIERS AND FLANKING RAILINGS TO DRIVEWAY AT PLAS LLANGOEDMOR, B4570 (S SIDE)	II	219590 246023					Excluded	Excluded
14777	MILESTONE TO W OF ENTRANCE TO CILBRONNAU, B4570 (S SIDE), CILBRONNAU	II	220725 245719	3.9km to the south-southeast	Visible from public road	The milestone is positioned at the side of the public road, with a garden boundary hedge behind it.	A house stands close to the south and blocks views towards the proposed turbine from this location.	None	None
14778	COEDMORE	II	219457 243484					Excluded	Excluded
14779	U-PLAN SERVICE COURT RANGES	II	219480 243458					Excluded	Excluded
14780	DERWENLAS, COEDMOR LANE (W SIDE), CROES-Y-LLAN	II	219812 245118					Excluded	Excluded
14784	CAPEL LLWYNADDA, A484 (W SIDE), LLECHRYD	II	221472 244001	2.05km to the southeast	Visible from public road	Llwynadda stands within its burial ground at the side of the main Cardigan road (A484) through Llechryd.	The proposed turbine would have no impact on this chapel. Large trees to the south of the chapel would block the view towards the turbine. The turbine would not affect the setting of the building.	None	None

Listed Building Number	Site Name	Grade	NGR	Distance to the turbine	Public Access	Setting	Impact Comment	Level of Visual Impact	Level of Impact on Setting
14786	GLANHELYG, A484 (NE SIDE), LLECHRYD	II	221366 244549	2.55km to the south-southeast	B&B	This house was built in the mid-19th century on land owned by the Treforgan estate for a member of the family. Its modern setting is dominated by mature trees which surround the property and its gardens, giving them some intimacy. The house faces the Teifi valley, to the southeast, and a gap exists in the surrounding woodland to allow views in this direction.	The proposed turbine would be visible in the distance, causing minimal visual impact, but would have no impact on the setting of the house or on views of it.	Very Low	None
14787	GLANOLMARCH, A484 (E SIDE), LLECHRYD	II	221825 244460	2.3km to the south-southeast		This house was built in the early-19th century, set within its own gardens. The house faces the Teifi valley, to the southeast, and a gap exists in the surrounding hedgerows to allow views in this direction.	The proposed turbine would be visible in the distance, causing minimal visual impact, but would have no impact on the setting of the house or on views of it.	Very Low	None

Listed Building Number	Site Name	Grade	NGR	Distance to the turbine	Public Access	Setting	Impact Comment	Level of Visual Impact	Level of Impact on Setting
14788	DETACHED, LOWER N RANGE AT GLANOLMARCH, A484 (E SIDE) LLECHRYD	II	221815 244485	2.3km to the south-southeast	None	This outbuilding stands to the north side of Glanolmarch house, with which it is associated.	Glanolmarch house stands to the south of this outbuilding and would block views towards the proposed turbine. The turbine would not impact on views of the building or on its setting.	None	None
14791	GATEPIERS AND RAILINGS AT DRIVEWAY ENTRANCE TO PANTGWYN, LADY ROAD (W SIDE)	II	224040 245948	3.8km to the south-southwest	Visible from public road	The gateway is situated at the entrance of the drive that leads to Pantgwyn house from the east.	The proposed turbine would not be visible from this location as woodland blocks the view entirely.	None	None
14792	MILESTONE BY ROADSIDE TO W OF PENLLWYNDU INN, B4570 (S SIDE), PANTGWYN	II	223953 245788	3.65km to the south-southwest	Visible from public road	The milestone stands at the edge of the public road.	The proposed turbine would not be visible from this location as a high hedgerow blocks views to the southwest. The turbine would not affect the setting of the milestone or views of it.	None	None
14793	MILESTONE IN WALL AT ENTRANCE TO CAWRENCE, B4570 (S SIDE), PONT-RHYD-ARDERTH	II	222357 245373	3km to the south	Visible from public road	The milestone stands at the edge of the public road and has been built into the wall of a farm entrance.	The proposed turbine would be visible in the distance but would cause only minimal visual impact, with no impact on the setting of the milestone or views of it.	Very Low	None

Listed Building Number	Site Name	Grade	NGR	Distance to the turbine	Public Access	Setting	Impact Comment	Level of Visual Impact	Level of Impact on Setting
14794	LLWYNGRAWYS, B4570 (N SIDE), PONT-RHYD-ARBERTH	II	221870 246053	3.75km to the south-southeast	None	The house is situated in a sheltered hollow with a clear view to the south, set in a fieldscape.	The proposed turbine would be visible 3.75km to the south-southeast but would cause only minimal visual impact and would not have any impact on the setting of, or views of, the house.	Very Low	None
14795	PENRALLT UCHAF, B4570 (S SIDE) PONT-RHYD-ARBERTH	II	222091 245032	2.75km to the south-southeast	None	The farmstead is situated within its field system, in a sheltered position, with the land rising to the west and north. To the east the land falls away sharply down a wooded slope, which forms the western side of the Arberth valley. The land also falls to the south giving views towards the Teifi valley.	A large agricultural shed to the south of the farmhouse blocks views towards the proposed turbine. The turbine would have no affect on views of the house or on its setting.	None	None

Listed Building Number	Site Name	Grade	NGR	Distance to the turbine	Public Access	Setting	Impact Comment	Level of Visual Impact	Level of Impact on Setting
14796	ATTACHED BARN RANGE TO PENRALLT UCHAF, B4570 (S SIDE) PONT-RHYD-ARBERTH	II	222103 245031	2.75km to the south-southeast	None	The farmstead is situated within its field system, in a sheltered position, with the land rising to the west and north. To the east the land falls away sharply down a wooded slope, which forms the western side of the Arberth valley. The land also falls to the south giving views towards the Teifi valley.	Agricultural sheds to the south of the barn blocks views towards the proposed turbine. The turbine would have no affect on views of the building or on its setting.	None	None
14797	OUTBUILDING TO NE OF PENRALLT UCHAF B4570 (S SIDE), PONT-RHYD-ARBERTH	II	222109 245046	2.75km to the south-southeast	None	The farmstead is situated within its field system, in a sheltered position, with the land rising to the west and north. To the east the land falls away sharply down a wooded slope, which forms the western side of the Arberth valley. The land also falls to the south giving views towards the Teifi valley.	Agricultural sheds to the south of the building blocks views towards the proposed turbine. The turbine would have no affect on views of the building or on its setting.	None	None
14798	ROSEHILL, ROSE HILL	II	219094 245125					Excluded	Excluded

Listed Building Number	Site Name	Grade	NGR	Distance to the turbine	Public Access	Setting	Impact Comment	Level of Visual Impact	Level of Impact on Setting
14799	OUTBUILDING S OF ROSEHILL, ROSE HILL	II	219113 245113					Excluded	Excluded
14800	OUTBUILDING RANGE ATTACHED TO NW OF TREFORGAN, B 4570 (N SIDE), TREFORGAN	II	220123 246082					Excluded	Excluded
14801	WALLED GARDEN AT TREFORGAN, B4570 (N SIDE), TREFORGAN	II	220135 246081					Excluded	Excluded
15117	RAMOTH BAPTIST CHURCH, ABERCYCH	II	225001 240467					Excluded	Excluded
15122	STABLE AND KITCHEN COURT, FFYNNONAU	I	224267 238641					Excluded	Excluded
15123	TERRACE, WALLS AND BALUSTRADES S OF FFYNONE	II*	224241 238585					Excluded	Excluded
15124	GATEPIERS, STEPS AND WALLS TO N COURT AT FFYNONE, FFYNNONAU	II	224195 238636					Excluded	Excluded
15125	TERRACE WALL AND BALUSTRADE TO W GARDEN AT FFYNONE, FFYNNONAU	II	224190 238598					Excluded	Excluded

Castell Malgwyn, Llechryd, Pembrokeshire, Historic Environment Appraisal

Listed Building Number	Site Name	Grade	NGR	Distance to the turbine	Public Access	Setting	Impact Comment	Level of Visual Impact	Level of Impact on Setting
15126	SUNDIAL ON W LAWN AT FFYNONE, FFYNNONAU	II	224196 238585					Excluded	Excluded
15127	GAME-LARDER TO N OF SERVICE RANGES AT FFYNONE, FFYNNONAU	II	224258 238662					Excluded	Excluded
15128	GARDEN FOUNTAIN N OF WALLED GARDEN AT FFYNONE, FFYNNONAU	II	224111 238497					Excluded	Excluded
15129	ENTRANCE GATES AND PIERS TO FFYNONE, FFYNNONAU	II	223811 238579					Excluded	Excluded
15130	LARGE ARCHED OUTBUILDING ON NW SIDE OF FFYNONE FARMYARD, FFYNNONAU	II	223956 238669					Excluded	Excluded
15131	THE GAZEBO, AT THE GARDEN HOUSE, FFYNONE, FFYNNONAU	II	224080 238404					Excluded	Excluded
15132	PONT NEWYDD COTTAGE, FFYNNONAU	II	224222 238126					Excluded	Excluded
15134	CAPEL NEWYDD, NEWCHAPEL/CAP EL NEWYDD	II	222835 239481					Excluded	Excluded

Castell Malgwyn, Llechryd, Pembrokeshire, Historic Environment Appraisal

Listed Building Number	Site Name	Grade	NGR	Distance to the turbine	Public Access	Setting	Impact Comment	Level of Visual Impact	Level of Impact on Setting
15135	BLAENMORW, NEWCHAPEL/CHAPEL NEWYDD	II	223630 239500					Excluded	Excluded
15136	NO 1, CILWENDEG LODGE, NEWCHAPEL/CAP EL NEWYDD	II	222648 239425					Excluded	Excluded
15137	ATTACHED GATEPIER AND RAILINGS TO NO 1, CILWENDEG LODGE, NEWCHAPEL/CAP EL NEWYDD	II	222642 239428					Excluded	Excluded
15138	NO 2, CILWENDEG LODGE, NEWCHAPEL/CAP EL NEWYDD	II	222631 239424					Excluded	Excluded
15139	ATTACHED GATEPIER AND RAILINGS TO NO 2, CILWENDEG LODGE, NEWCHAPEL/CAP EL NEWYDD	II	222636 239427					Excluded	Excluded
15146	GELLIDEG, PONTRESELI	II	224854 239465					Excluded	Excluded
15147	OUTBUILDING TO REAR OF GELLIDEG, PONTRESELI	II	224865 239465					Excluded	Excluded
15148	STABLE AT S END OF YARD AT GELLIDEG, PONTRESELI	II	224837 239491					Excluded	Excluded

Listed Building Number	Site Name	Grade	NGR	Distance to the turbine	Public Access	Setting	Impact Comment	Level of Visual Impact	Level of Impact on Setting
15149	RANGE OF OUBUILDINGS ON W SIDE OF FARMYARD AT GELLIDEG, PONTRESELI	II	224826 239512					Excluded	Excluded
15150	OUTBUILDING ON E SIDE OF FARMYARD AT GELLIDEG, PONTRESELI	II	224852 239513					Excluded	Excluded
15384	KINGS, BONCATH	II	220369 238195					Excluded	Excluded
15385	OUTBUILDING RANGE SW OF FARMHOUSE AT KINGS FARM, BONCATH	II	220351 238174					Excluded	Excluded
15386	GOITRE, BONCATH	II	220507 240001	3.2km to the northeast	None	This house is set at the southern edge of a group of farmyard buildings, situated on the upper slope of a narrow, steep-sided, wooded valley. The land rises to some degree on all sides, apart from the northeast, where views are possible down the Morgenau stream valley.	The top of the proposed turbine may be visible in the distance, although some higher ground and hedgerow trees may screen or block the view of the turbine from this location. The turbine would not impact on views of Goitre or its setting.	Very Low	None

Listed Building Number	Site Name	Grade	NGR	Distance to the turbine	Public Access	Setting	Impact Comment	Level of Visual Impact	Level of Impact on Setting
15387	BARN AND STABLE RANGE TO N OF FARMHOUSE AT GOITRE, BONCATH	II	220490 240018	3.2km to the northeast	None	This lofted stable is set at the within a group of farmyard buildings at Goitre, situated on the upper slope of a narrow, steep-sided, wooded valley. The land rises to some degree on all sides, apart from the northeast, where views are possible down the Morgenau stream valley.	The top of the proposed turbine may be visible in the distance, although some higher ground and hedgerow trees may screen or block the view of the turbine from this location. The turbine would not impact on views of Goitre or its setting.	Very Low	None
15388	CILRHUE, BONCATH	II*	219796 239734	3.9km to the northeast	Two footpaths pass through Cilrhue	This farmhouse stands alongside a range of modern farm buildings, set within the fieldscape. Mature trees shelter the farmyard area from the western side and the land falls away to the north and east, giving views over ground. Higher ground to the west and south provides shelter from prevailing winds.	The proposed turbine may be visible at distance, but would cause only minimal visual impact and would not affect views of this farmhouse or its setting. A range of large, modern farm buildings stand to the north and east of the house and would probably block ground views towards the turbine.	Very Low	None
15390	NO 4, CILWENDEG LODGE, CAPEL COLMAN	II	221242 238809					Excluded	Excluded

Listed Building Number	Site Name	Grade	NGR	Distance to the turbine	Public Access	Setting	Impact Comment	Level of Visual Impact	Level of Impact on Setting
15391	PIERS AND RAILINGS TO NO 4, CILWENDEG LODGE, CAPEL COLMAN	II	221245 238817					Excluded	Excluded
15392	CILWENDEG FARMHOUSE, CAPEL COLMAN	II	222273 238722					Excluded	Excluded
15393	THE STABLE AND COACH HOUSE AT CILWENDEG FARM, CAPEL COLMAN	II*	222304 238777					Excluded	Excluded
15394	RANGE WITH BELLCOTE AT CILWENDEG FARM, CAPEL COLMAN	II	222256 238769					Excluded	Excluded
15395	BARN AND STABLE RANGE AT CILWENDEG FARM, CAPEL COLMAN	II	222209 238784					Excluded	Excluded
15396	OPEN-BAY COW-HOUSE AT CILWENDEG FARM, CAPEL COLMAN	II	222194 238740					Excluded	Excluded
15397	LOFTED CARTSHED AT CILWENDEG FARM, CAPEL COLMAN	II	222170 238778					Excluded	Excluded

Listed Building Number	Site Name	Grade	NGR	Distance to the turbine	Public Access	Setting	Impact Comment	Level of Visual Impact	Level of Impact on Setting
16822	Milestone on B4570 SE of Capel Tygwydd	II	227412 243410	4.8km to the west-southwest	Visible from public road	This milestone stands at the roadside.	The proposed turbine would not be visible from the milestone, which has a garden hedge behind it, blocking the view to the southwest. The turbine would not affect views of the milestone or its setting.	None	None
17947	Milestone on A484 at Cenarth	II	226703 241743					Excluded	Excluded
17955	Church of Saint Tygwydd	II	224251 243787	2.1km to the southwest	Within churchyard	Within churchyard	This church was demolished in 2000. The proposed turbine would not be visible from this location.	None	None
17956	Makeig memorial SSW of Porch of Church of Saint Tygwydd	II	224242 243776	2.1km to the southwest	Within churchyard	This memorial was set up in the parish churchyard, outside the south porch of the church. The church was demolished in 2000 but the churchyard is still maintained.	Trees and bushes in the churchyard would block views towards the proposed turbine. The turbine would not affect the setting of the monument or impact on views of it.	None	None

Castell Malgwyn, Llechryd, Pembrokeshire, Historic Environment Appraisal

Listed Building Number	Site Name	Grade	NGR	Distance to the turbine	Public Access	Setting	Impact Comment	Level of Visual Impact	Level of Impact on Setting
17957	Coach-House and Stable to W of Llandygwydd Church	II	224169 243730	2.05km to the southwest	Visible from public road	This former coach house stands at the roadside in front of the main entrance into the churchyard. The church hall and former church school stand between the coach house and the churchyard and form an attractive group of buildings.	Mature trees would block views towards the proposed turbine from this location. The turbine would not affect the setting of the building or impact on views of it.	None	None
17959	Church Cottage	II	224257 243808	2.1km to the southwest	Visible from public road	This cottage stands at the roadside, originally in close proximity to the parish church and churchyard to the south. Woodland surrounded the property to the north. The church was demolished in 2000, opening up views down the valley from the cottage.	Trees would block views from the cottage towards the proposed turbine. The turbine would not affect the setting of the cottage or impact on views of it.	None	None
17962	Stable Range at Blaenpant	II	225342 244386					Excluded	Excluded

Listed Building Number	Site Name	Grade	NGR	Distance to the turbine	Public Access	Setting	Impact Comment	Level of Visual Impact	Level of Impact on Setting
17963	Gates Piers and Gates at Blaenpant	II	225131 244172	3km to the southwest	Visible from the public road	This gateway is positioned at the southwestern end of the main drive leading into Blaenpant house and farmstead.	The proposed turbine would be visible in the distance but would not affect views of this gateway or its setting and relationship with Blaenpant house and farmstead.	Very Low	None
17964	Farm-Court at Blaenpant Farm	II	225433 244410					Excluded	Excluded
17965	War Memorial	II	225731 245637					Excluded	Excluded
17966	Milestone on B4570 W of Neuadd Cross	II	225431 245639					Excluded	Excluded
17967	Noyadd Trefawr	II*	225839 246224					Excluded	Excluded
17968	Tenants Cottage, W side of S Court Noyadd Trefawr	II	225823 246237					Excluded	Excluded
17969	The Farmhouse, between first and second Courts, Noyadd Trefawr	II	225831 246254					Excluded	Excluded
17970	Stable Cottage at Neuadd Trefawr	II	225815 246260					Excluded	Excluded
17973	Bethesda Independent Chapel	II	226140 245150					Excluded	Excluded
17974	Milestone on B4750 S of Ponthirwaun	II	226444 244630					Excluded	Excluded

Listed Building Number	Site Name	Grade	NGR	Distance to the turbine	Public Access	Setting	Impact Comment	Level of Visual Impact	Level of Impact on Setting
17975	Cottage at Rhyd Farm	II	225064 242878	2.4km to the west-southwest	Visible from public road	This post medieval cottage was built in a roadside location. It has been abandoned and stands alongside a more modern house, with mature hedgerows and trees dominating the immediate landscape.	The proposed turbine would not be visible from this location and would not affect views of this cottage or its setting.	None	None

Appendix G:
Parks and Gardens
Within 2 to 5km

Reference Number	Site Name	NGR	Distance	Public Access	Setting	Comment on Impact	Level of Visual Impact	Level of Impact on Setting
PGW (Dy) 17(PEM)	Cilwendeg	SN 2233 3870	3.26km	Public footpaths cross the parkland and garden area.	Cilwendeg is situated on a south-facing slope, overlooking the Dulas valley, and its essential setting includes its parkland (to the west of the house), gardens around the house and woodland and fieldscape which surround them.	The proposed turbine would not be visible from this area, as higher ground to the north of the B4332 blocks views to the north, and would not impact on views of the parkland and garden, or affect their setting.	None	None
PGW (Dy) 18(PEM)	Ffynone	SN 242 386	3.91km	None	Ffynnone house is set within a landscape of modest-sized parkland, with extensive deciduous and coniferous woodland to the west and south of the parkland, creating a very private and intimate setting. The parkland and garden are situated on a south-facing slope to the northern side of the Dulas valley. Essential views from the house are to the south-southwest and south-southeast.	The proposed turbine would not be visible from this area, as higher ground to the north of the B4332 blocks views to the north, and would not impact on views of the parkland and garden, or affect their setting.	None	None

Reference Number	Site Name	NGR	Distance	Public Access	Setting	Comment on Impact	Level of Visual Impact	Level of Impact on Setting
PGW (Dy) 70(CER)	Coedmore	SN 194 434	3.13km	None	Coedmore house stands above, and to the northeast of, the Teifi gorge, opposite Cilgerran and the gorge forms the essential setting of the house. The parkland and garden area of the house includes the immediate garden around the house, the woodlands to the north, west and south of the house, and the area of kitchen gardens and the former gardener's cottage to the northwest.	Higher ground and woodland would block views of the proposed turbine and it would not impact on the setting of the parkland and gardens here or views of them.	None	None