

Uplands Initiative

Sennybridge Dry Training Area Archaeological Survey (Part Two – Site Gazetteer)



Report by: Trysor

For: The Royal Commission on the Ancient
and Historical Monuments of Wales

June 2008



Uplands Initiative

Sennybridge Dry Training Area
Archaeological Survey
(Part Two – Site Gazetteer)

By

Jenny Hall, MIFA & Paul Sambrook
Trysor

Trysor Project No. 2008/129

**For: The Royal Commission on the Ancient
and Historical Monuments of Wales**

Royal Commission Ref. No. RCS 1/2/74

June 2008



Cover photograph: The foundations of the Italian Prisoner of War Camp (NPRN 242347), April 2008.

Introduction

This is the second part of a two part report.

Part One includes a synthesis of the results of fieldwork carried out by Trysor in the Sennybridge Dry Training Area study area in spring 2008.

Part Two includes location maps and the site gazetteer based on the findings of the fieldwork.

The layout of the report is self-explanatory; the site location maps (7 figures in total) precede the printout of the Site Gazetteer on page 9.

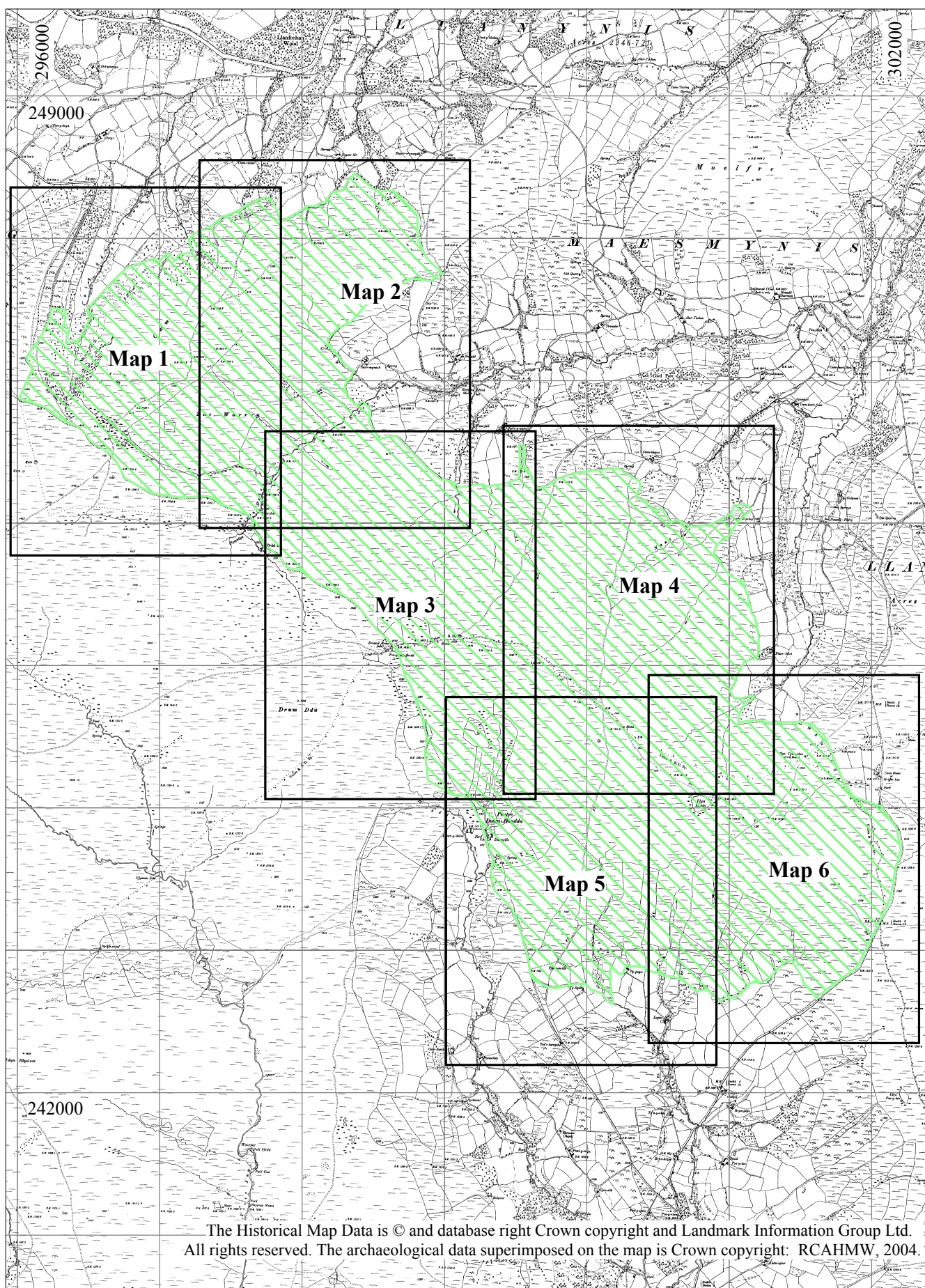
The location maps use the 2nd Edition Ordnance Survey maps of 1905 as background data as supplied by the RCAHMW for the use of the project

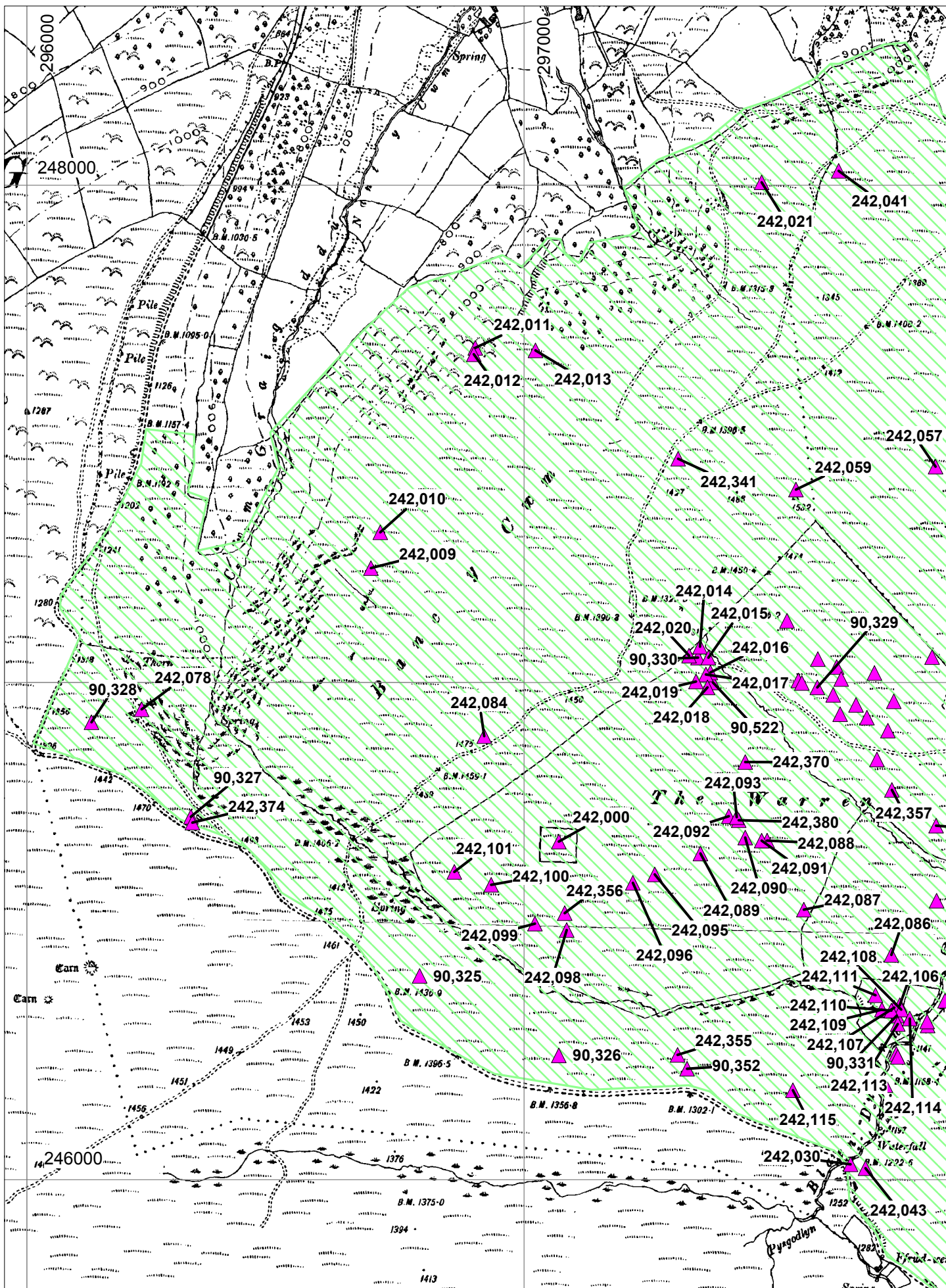
The Historical Map Data is © and database right Crown copyright and Landmark Information Group Ltd. All rights reserved. The archaeological data superimposed on the map is Crown copyright: RCAHMW, 2004.

The site gazetteer itself is a copy of the information in the project database submitted to the RCAHMW in digital format

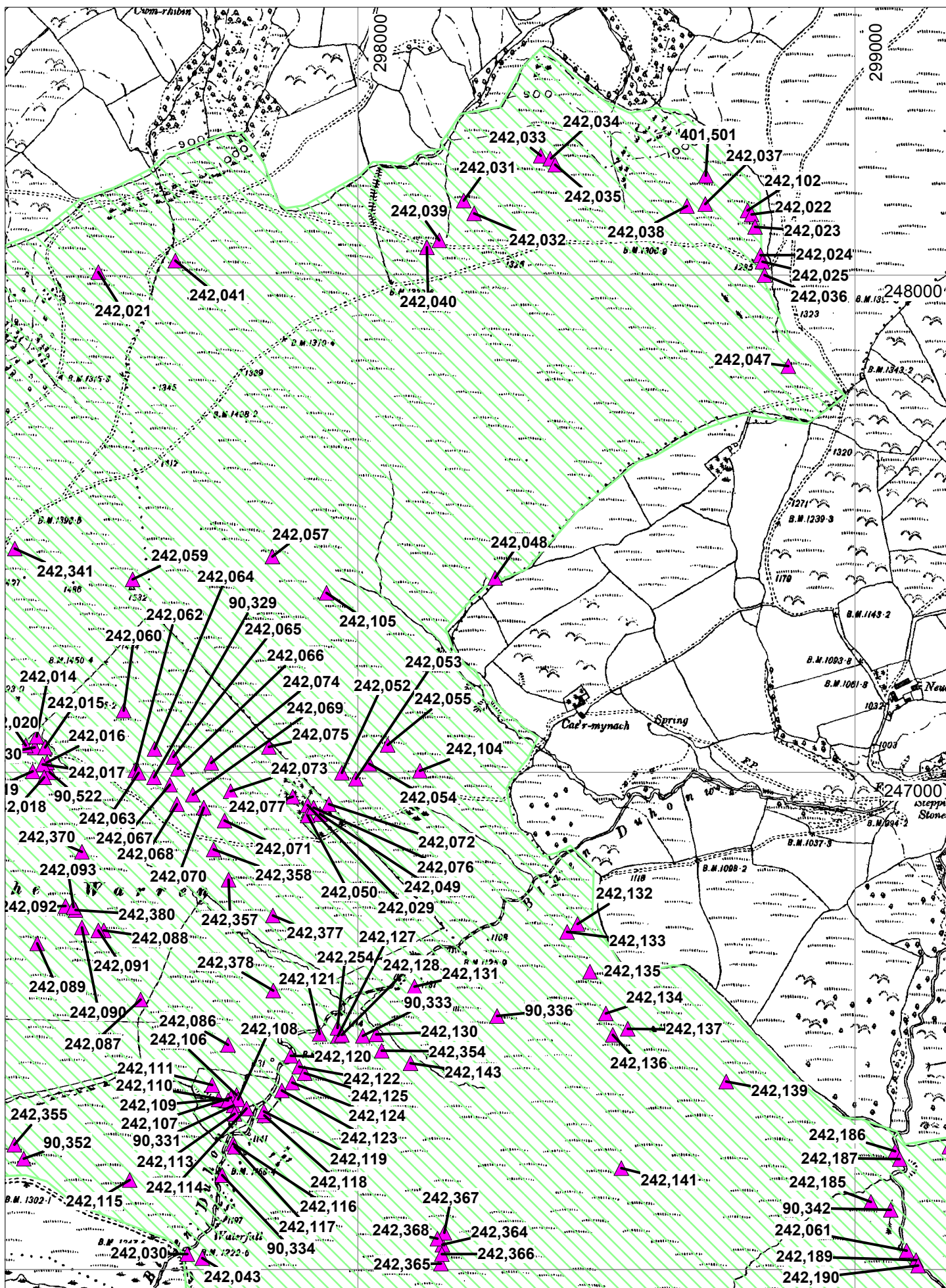
Jenny Hall & Paul Sambrook
Trysor

Index to maps 1-6

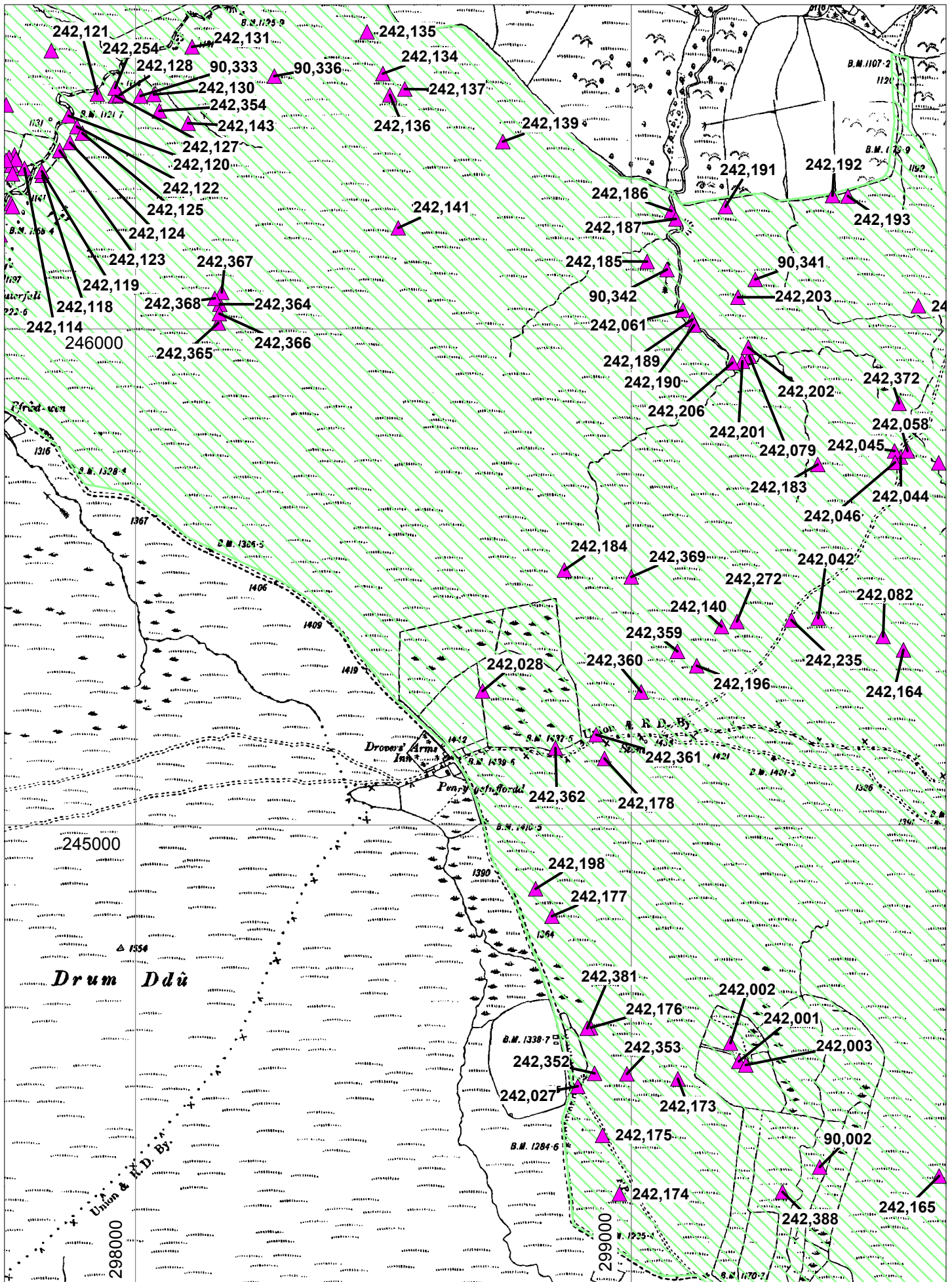




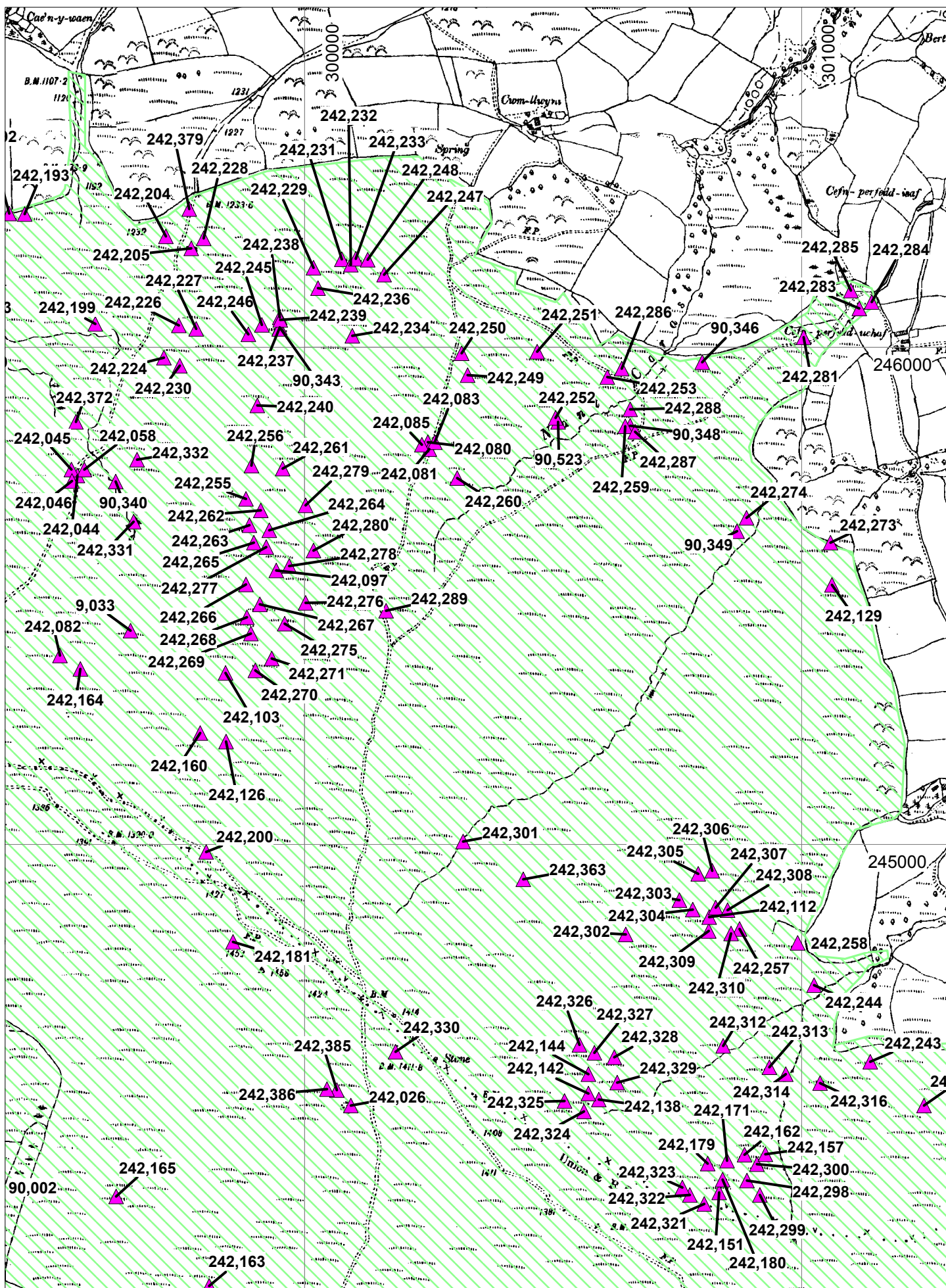
The Historical Map Data is © and database right Crown copyright and Landmark Information Group Ltd. All rights reserved. The archaeological data superimposed on the map is Crown copyright: RCAHMW, 2004.



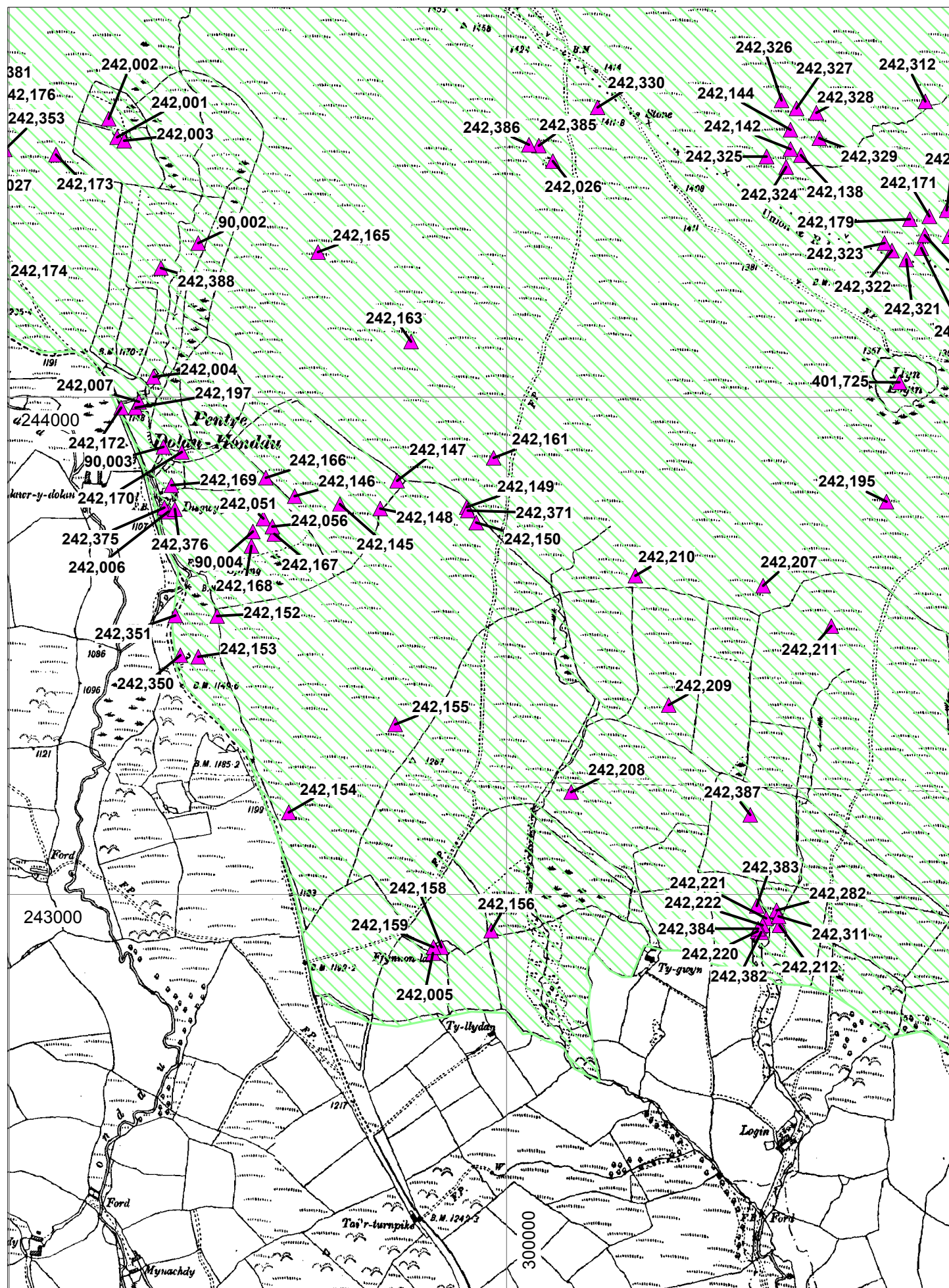
The Historical Map Data is © and database right Crown copyright and Landmark Information Group Ltd. All rights reserved. The archaeological data superimposed on the map is Crown copyright: RCAHMW, 2004.



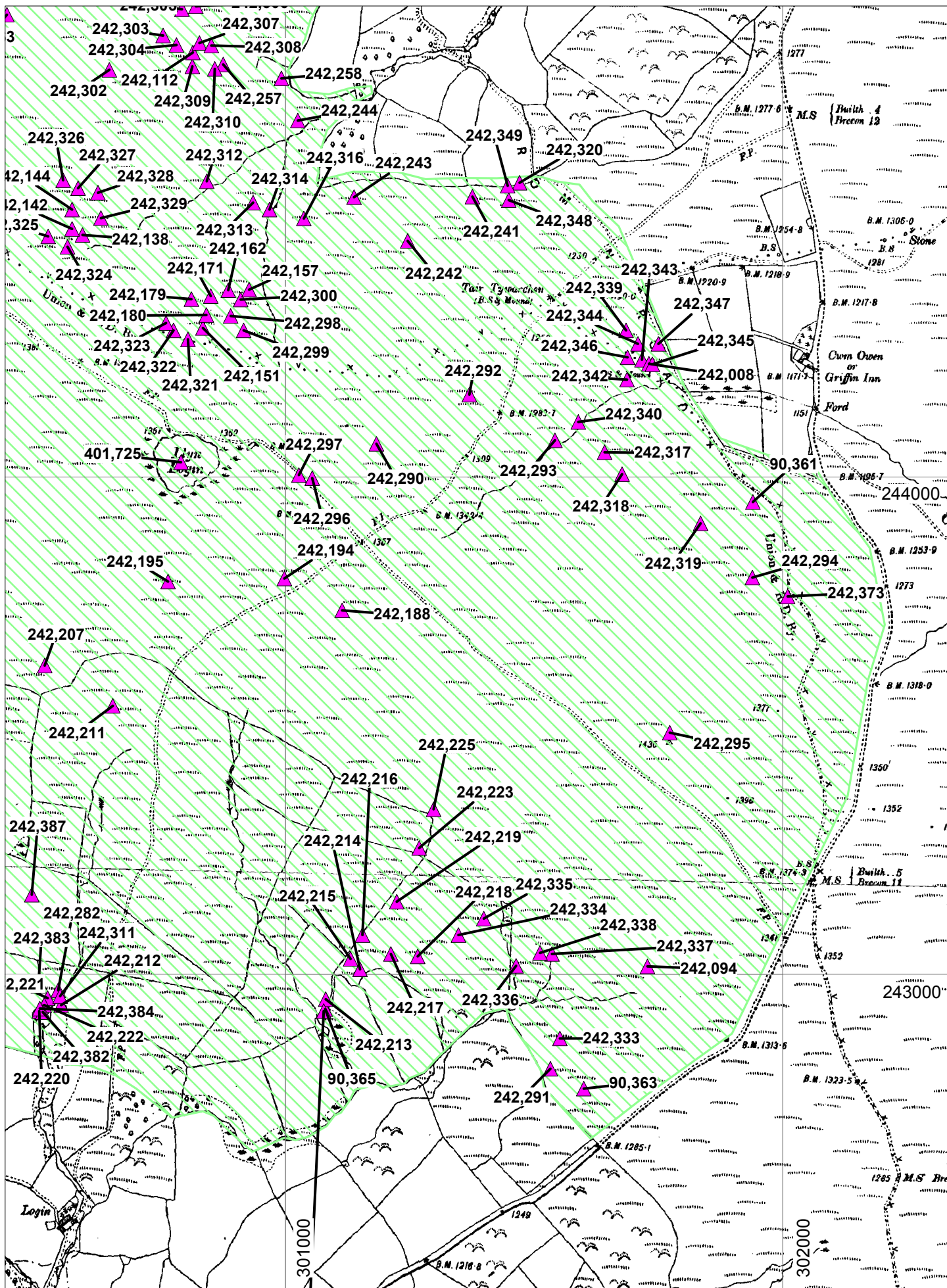
The Historical Map Data is © and database right Crown copyright and Landmark Information Group Ltd. All rights reserved. The archaeological data superimposed on the map is Crown copyright: RCAHMW, 2004.



The Historical Map Data is © and database right Crown copyright and Landmark Information Group Ltd. All rights reserved. The archaeological data superimposed on the map is Crown copyright: RCAHMW, 2004.



The Historical Map Data is © and database right Crown copyright and Landmark Information Group Ltd.
All rights reserved. The archaeological data superimposed on the map is Crown copyright: RCAHMW, 2004.



The Historical Map Data is © and database right Crown copyright and Landmark Information Group Ltd. All rights reserved. The archaeological data superimposed on the map is Crown copyright: RCAHMW, 2004.

Site Gazetteer

NPRN: 9033**MAES BRWYDR S, QUARRY****QUARRY****NGR:** SN99654543 Grid reference taken at centre of site**Altitude:** 425**Period:** Post Medieval? **Broadclass:** Industrial**Form:** Earthwork **Condition:** C**Site Status:****Description:** 1) 6166m ESE of Llangammarch Wells, on narrow E/W ridge. Linear quarry 50m x 4.8m, comprising three separate pits.

2) Fields altered: Origin, Trust, PRN, Unitary Authority, UPD_On changed from 11/12/1998, Updater, changed from BAM, Short_text, Period, Land_use, Condition

Linear quarry trenches and surrounding spoil tips, now grassed over, covering an area 50m east-west by 15m. When visited in April 2008 the quarry was within the MoD training range at Sennybridge. J.J. Hall, Trysor, 28 April 2008

SMR PRN: CPAT 110002**Relationships:****Photographs:**

SDT2008_015 22/04/2008 Quarry, looking east.

NPRN: 90002**PENTRE DOLAU HONDDU, NATURAL
FEATURE****NATURAL FEATURE?****NGR:** SN99384431 Grid reference taken at centre of site**Altitude:** 375**Period:** Unknown **Broadclass:** Monument <By Form>**Form:** Earthwork **Condition:** U**Site Status:****Description:** 1) 480m N of Pentre Dolau Honddu, on E of small N/S stream valley; Enclosure; Rectangular;complete; 27.1m x 12.5m. Adjoins field boundary along E side. Appears faint on AP cover.2) Fields altered: Unitary Authority, Trust, PRN, Short_text, Type changed from ENCLOSURE, Condition, Land_Use, Origin changed to RC, UPD_On, Updater.
The feature was not seen on the ground during Uplands Survey in April 2008. J.J. Hall, Trysor, 31 May 2008**SMR PRN:** CPAT 110019**Relationships:**

Part of 242388

Photographs:

NPRN: 90003**PENTRE DOLAU HONDDU, FIELD
BOUNDARY****FIELD BOUNDARY**

NGR: SN99314390 Grid reference taken at centre of site **Altitude:** 348

Period: Post Medieval **Broadclass:** Monument <By Form>

Form: Earthwork **Condition:** C

Site Status:

Description: 1) 115m N of Disgwylfa farmhouse, on rising ground on E side of small stream valley; Enclosure; Polygonal; Complete; 26.5m x 23.6m; adjoins incomplete field boundary along NE side. Probable old field enclosure.

2) Fields altered: Unitary Authority, Short_text, Land Use, Condition, UPD_On, Updater, Period

This feature was not seen on the ground as described, and was thought to be part of the field system, NPRN 242388, at Pentre Dolau Honddu. J.J. Hall, Trysor, 7 June 2008

SMR PRN:

Relationships: **Photographs:**

Part of 242388

NPRN: 90004**DISGWYLFA E, FIRING RANGE****FIRING RANGE**

NGR: SN99494373 Grid reference taken at centre of site **Altitude:** 351

Period: Modern **Broadclass:** Defence

Form: Earthwork **Condition:** B

Site Status:

Description: 1) 160m E of Disgwylfa farmhouse, on rising ground overlooking small stream valley to S. Enclosure; Rectilinear; Complete; 69.6m x 34.0m. Apsidal end to N. Lateral internal subdivisions with encircling track. Structure 5.8m x 3m adjoins E side. Wartime firing range.

2) Fields altered: Unitary Authority, Period, Area_Stat, UPD_On, Updater, Short_text, Origin, Land_use, Condition

As described above, this rectilinear earthwork feature was defined by a bank with an apsidal end to the north. It lay on a south facing slope and was grass covered when recorded in April 2008. Internally there were five earthwork gun emplacements, the one to the north being the biggest and best defined. Running around the inside of the bank was a level trackway.

This feature was part of Anti Tank North, built during the Second World War. According to RG Church, 1997, Sennybridge Training Area 1940-1990, pages 28 -31 it was built in 1942, and in order to get the range necessary for the weapons being fired, the guns were on the east side of the Garth to Upper Chapel road and the targets were on the west. The information panels related to the improved access for this part of the range state that Anti Tank North stopped being used in 1995. J.J. Hall, Trysor, 11 May 2008

SMR PRN:

Relationships: **Photographs:**

Associated with 242051 SDT2008_157 09/04/2008 Firing range, looking northwest.

SDT2008_158 09/04/2008 Firing range, looking west.

NPRN: 90325**THE WARREN, QUARRY III****QUARRY****NGR:** SN96794641 Grid reference taken at centre of site**Altitude:** 431**Period:** Post Medieval **Broadclass:** Industrial**Form:** Earthwork **Condition:** C**Site Status:**

Description: 1) 3090m ESE of Llangammarch Wells, running NE/SW across undulating ground following tilestone seam. 3 main quarries 120-160m apart; To NE: 212m x 33m. Central: 117m x 17m. To SW: 300m x 14.5m. Central quarry CUTS earlier road NPRN 90326. Relation of NE quarry to pillow mounds (NPRN 90329) uncertain.

2) Fields altered: Unitary Authority, Land_Use, Condition, Short_text, Updater changed from BAM, UPD_On changed from 11/12/1998

The quarry to the northeast was given a separate record, NPRN 242356. The central quarry was visited during Uplands Survey in April 2008. It measured 115m east northeast-west southwest by 17m and was up to 1.5m deep. It cut the former road line, NPRN 90326 and was overlain by a 1970s military hedge. J.J. Hall, Trysor, 19 May 2008

SMR PRN:**Relationships:****Photographs:**

SDT2008_259 05/04/2008 Quarry in background, looking west southwest.

NPRN: 90326**GARTH ROAD, ROAD****ROAD****NGR:** SN97074625 Grid reference taken at point along linear site**Altitude:** 415**Period:** Post Medieval **Broadclass:** Transport**Form:** Earthwork **Condition:** C**Site Status:**

Description: 1) Some 3400m ESE of Llangammarch Wells, running for c1718m on higher ground to NE of modern Garth Road. Early road, c6m wide, cut by later tilestone quarries (NPRN 90325) at SN967463. Swings S of road to cross river near Ffrwd-wen farm at SN976460 (sketch plotted here to c5m accuracy).

2) Field visit by DKL & TGD, 25-26th/09/97. Fine agger survives leading up to river crossing described; agger has side-ditches and raised profile. Field walls at Ffrwd-wen cut road.

3) Fields altered: Unitary Authority, UPD_On changed from 11/12/1998, Updater changed from BAM, Origin, Short_text

Former line of the road traced on the ground to the east of the modern road line. J.J. Hall, Trysor, 7 June 2008

SMR PRN:**Relationships:****Photographs:**

NPRN: 90327**GARTH ROAD, QUARRY****QUARRY****NGR:** SN96334673 Grid reference taken at centre of site**Altitude:** 451**Period:** Post Medieval **Broadclass:** Industrial**Form:** Earthwork **Condition:** E**Site Status:**

Description: 1) 2695m ESE of Llangammarch Wells, on leading edge of N facing slope above Cwm Craig-Ddu. 3 quarries 35-60m apart. To NW: 27m x 11m, central: 20m x 6m, to SE: 20m x 31m. Uncertain whether tilestone/industrial or related to road metalling.

2) Fields altered: Unitary Authority, Origin, Short_text, UPD_On changed from 11/12/1998, Updater changed from BAM

When visited in April 2008, there was no sign of a quarry at this location. A lay-by and picnic site and information point, NPRN 242374, had been built alongside the road. Below that to the east was a level area before the ground fell away into the top of the valley. On the 1st and 2nd edition 1:2500 Ordnance Survey maps, a feature is shown here which looks like a pond rather than a quarry. J.J. Hall, Trysor, 7 June 2008

SMR PRN:**Relationships:****Photographs:****NPRN: 90328****CWM GRAIG-DDU, TRACKWAY****TRACKWAY****NGR:** SN96134692 Grid reference taken at centre of site**Altitude:** 426**Period:** Medieval?;Post Medieval **Broadclass:** Transport**Form:** Earthwork **Condition:** V**Site Status:**

Description: 1) 2382m E of Llangammarch Wells, climbing N facing spur falling away steeply to W and E. Fine braided trackway, c 600m long and up to 204m wide (E/W), comprising between 18-c20 trackways. Centre lines of all tracks plotted with main hollows depicted in detail. Note key CUCAP photo source. See NPRNs 90319, 90321, 90324.

2) Field visit by DKL & TGD, 25-26th/09/97. Trackways well preserved, some ruts substantial.

3) Fields altered: Unitary Authority, Short_text, Origin, UPD_On, Updater.
On the ground the feature seemed to be a braiding of a medieval or post medieval trackway as it came to a steeper gradient and changed direction. There is also likely to be some natural slippage as well. The road as it exists now has a substantial bend in to get over the problems created by the gradient. A footpath is shown on the 1st and 2nd edition Ordnance Survey maps running to this side of the road. J.J. Hall, Trysor, 7 June 2008

SMR PRN:**Relationships:****Photographs:**

NPRN: 90329**THE WARREN, RABBIT WARREN****RABBIT WARREN****NGR:** SN97594699 Grid reference taken at centre of site **Altitude:** 410**Period:** Medieval?;Post Medieval? **Broadclass:** Agriculture and Subsistence**Form:** Earthwork **Condition:** V**Site Status:**

Description: 1) 3600m E of Llangammarch Wells, occupying 2 hills bisected by tributary of Blaen Duhonw. Warren comprising 34 pillow mounds (12 or 15 on SW hill, 22 on NE hill), ranging from 11m x 3m to 27m x 6m. Many variants; ditched and double mounds and enclosures (NPRN 90330). Greatest positional error 10m on sloping NE hill.

2) Field visit on 09/06/97 showed mounds survived well, on average 0.5-0.8m high with 2m wide outer ditches. Much recent military disturbance in form of turf removal and surface explosives.

3) Field visit by DKL & TGD, 25-26th/09/97. Detailed measurements taken. 2 or 3 different types of mound observed; 1. embanked with triangular profile; 2. cigar-shaped, barely embanked with side ditches. 3. Extremely elongated, low, with and without side ditches.

4) Fields altered: Unitary Authority, Short_text, UPD_On changed from 11/12/1998, Updater changed from BAM, Period, Form, Condition, Land_Use, Origin changed to RC, Name The focus of the Warren covers a large area on the slopes on either side of a small southeast flowing tributary to the Duhonw river. On the southwest facing slope, 14 pillow mounds were recorded during field survey in 2008. Others had been identified by mapping of aerial photographs but these were not visible on the ground or discounted as being natural features. However it is likely that there were more pillow mounds within the warren. On the northeast facing slope was a single pillow mound, NPRN 242017, associated with several small enclosures, NPRN 90522 and close to settlement group NPRN 90330 to the north. It was thought that this might be the mound for the breeding does close to the warreners house. Further pillow mounds were found c. 700m southwest of the main group on a gentle southwest facing slope, NPRNs 242098-242101. Two other pillow mounds were found c. 450m to the south of the main group. One, NPRN 242086, was close to the farmstead at Dolau Gwynion and the other, NPRN 242125, was on the other side of the Duhonw river, so they may not be related to the main warren. The main group of pillow mounds and those to the southwest lay within an extensive enclosure NPRN 242370. It is not clear whether the boundary directly relates to the warren and the settlement NPRN 90330, or whether it is associated with the later building NPRN 242091 which lay more centrally within the enclosure. J.J. Hall, Trysor, 30 May 2008

SMR PRN:**Relationships:**

Consists of 242060
 Consists of 242064
 Consists of 242062
 Consists of 242063
 Consists of 242065
 Consists of 242067
 Consists of 242068
 Consists of 242069
 Consists of 242070
 Consists of 242071
 Consists of 242073
 Consists of 242074
 Consists of 242358
 Consists of 242357

Photographs:

NPRN: 90330

**THE WARREN, DESERTED RURAL
SETTLEMENT**

DESERTED RURAL SETTLEMENT

NGR: SN97354705 Grid reference taken at centre of site

Altitude: 400

Period: Medieval?;Post Medieval? **Broadclass:** Domestic

Form: Complex **Condition:** C

Site Status:

Description: 1) 3615m E of Llangammarch Wells, on SE facing slope at head of stream valley. Pair of long houses on platforms. To N; Enclosure; Rectangular; Complete. 9.8m x 4.8m, with subdivisions. 18m to S (noted on ground); Enclosure; Rectangular; Incomplete. 6.4m x 4.3m. Bisected in antiquity to E. upstanding earthwork. Assoc. enclosures to S (90522). At edge of rabbit warren NPRN 90329.

2) Field visit, 09/06/97 TGD. Field visit by DKL & TGD, 25-26th/09/97.

3) Fields altered: Unitary Authority, Trust, PRN, Name, Period, Form, Condition, Land_Use, UPD_On, Updater, Short_text

A deserted rural settlement consisting of a longhouse, NPRN 242014, and a long hut, NPRN 242015. These are probably associated with the enclosures NPRN 90522 to 25m to the south which include pillow mound NPRN 242017. It is thought possible that this settlement was the dwelling of the warrener who would have looked after the rabbit warren, NPRN 90329, with the pillow mound close by being for the breeding does. J.J. Hall, Trysor, 30 May 2008

SMR PRN: CPAT 110229

Relationships:

Consists of 242014
Consists of 242015
Associated with 90522

Photographs:

SDT2008_276 03/04/2008 View of settlement, NPRN 242014 towards the bottom right of the photo, and the pillow mound and enclosures in the centre of the photo, looking southwest

NPRN: 90331**DOLAU GWYNION, FARMSTEAD****FARMSTEAD**

NGR: SN97754633 Grid reference taken at centre of site **Altitude:** 351
Period: Post Medieval **Broadclass:** Agriculture and Subsistence
Form: Complex **Condition:** V

Site Status:

Description: 1) 4094m ESE of Llangammarch Wells, towards base of E facing slope above Blaen Duhonw. Enclosure; Rectangular; Complete. 16.6m x 7.4m, with second enclosure adjoining to W: Enclosure; Square; Complete. 9.4m x 11.3m. Earth covered foundations of farm buildings centrally placed within polygonal field.

2) Fields altered: Unitary Authority, Trust, PRN, Form, Name, Condition, Land_use, UPD_On, Updater, Short_text, Origin

The farmstead at Dolau Gwynion is shown on the 1" to 1mile Ordnance Survey map of 1833. It is also shown on the 1st edition 1:10560 Ordnance Survey map of 1891 but the building is shown as roofless by this time. On the 2nd edition Ordnance Survey map of 1905, the farmstead was no longer named. When visited in April 2008, the farmstead was a degraded ruin, although the layout of it could be seen. The farmhouse lay at the northern edge of a small garden plot. A yard and the access to the farmhouse lay to the west of the garden plot. J.J. Hall, Trysor, 30 May 2008

SMR PRN: CPAT 110230**Relationships:**

Consists of 242106
 Consists of 242107
 Consists of 242109
 Consists of 242110
 Consists of 242111

Photographs:

SDT2008_277 08/04/2008 Farmstead at Dolau Gwynion, looking southeast.

NPRN: 90333**BLAEN DUHONW, DESERTED RURAL SETTLEMENT****DESERTED RURAL SETTLEMENT**

NGR: SN98014647 Grid reference taken at centre of site **Altitude:** 342
Period: Medieval?;Post Medieval? **Broadclass:** Domestic
Form: Complex **Condition:** C

Site Status:

Description: 1) 4331m ESE of Llangammarch Wells, towards base of N facing slope close to valley bottom. 2 long houses: Enclosure pair; Rectangular; Complete. Each c12.5m x 5m. 43m apart, located either side of raised causeway c103m long, approaching across marshy ground from SE. Probably related to pillow mounds (NPRN 90332) 71m S.

2) Field visit on 09/06/97 showed long houses survived well to almost 1m in height. Further field boundaries, terraces and possible garden plots in vicinity. Roadway also approaches along valley from E. Recent disturbance to E house by soldiers removing stone. TGD 13/06/97

3) Fields altered: Unitary Authority, Trust, PRN, Period, Name, Type, Condition, Form, Land_Use, Short_text, UPD_On, Updater
 Two long huts, NPRNs 242127 and 242130, on a level terrace on the southeast side of the Duhonw river. J.J. Hall, Trysor, 30 May 2008

SMR PRN: CPAT 110232**Relationships:**

Consists of 242130
 Consists of 242127

Photographs:

NPRN: 90334**BLAEN DUHONW, SHEEP FOLD I****SHEEP FOLD****NGR:** SN9772746190 Grid reference taken at centre of site**Altitude:** 365**Period:** Post Medieval?**Broadclass:** Agriculture and Subsistence**Form:** Earthwork**Condition:** C**Site Status:****Description:** 1) 4117m ESE of Llangammarch Wells, at foot of W facing slope on E bank of Blaen Duhonw. Enclosure; Square; Incomplete to N. 9.3m x 8.5m. Likely sheepfold, marked on OS map.

2) Fields altered: Unitary Authority, Trust, PRN, Altitude, Origin, NGR, Land_Use, Condition, Type, Short_text, UPD_On, Updater

A roughly rectilinear enclosure, 11.5m east-west by 10m, on the eastern bank of the Duhonw river. The southern side of the fold made use of a natural stone exposure; the other sides were of a rough stone build. The eastern side was revetted into the slope and stood up to 0.7m high, the western side was free standing but only stood now to 0.20m high. In the centre of the northern side was an entrance. In the southeast corner was a small semi-circular pen formed by a stone wall and in the northwest corner was a walled off area, obscured by vegetation. Vegetation cover in April 2008 was reeds and grass. J.J. Hall, Trysor, 17 May 2008

SMR PRN: CPAT 110233**Relationships:****Photographs:**

SDT2008_195 08/04/2008 Enclosure, looking north northeast.

NPRN: 90336**BLAEN DUHONW, QUARRY III****QUARRY****NGR:** SN98284651 Grid reference taken at centre of site**Altitude:** 375**Period:** Post Medieval**Broadclass:** Industrial**Form:** Earthwork**Condition:** C**Site Status:****Description:** 1) 4587m ESE of Llangammarch Wells, on spur of NW facing slope above Blaen Duhonw. Quarry, 37m x 31m, comprising 2 large quarry pits with triangle of spoil downslope to N.

2) Fields altered: Unitary Authority, Trust, PRN, Land_use, Condition, Short_text, Origin changed to RC

Several interconnecting quarries and spoil tips, covering an area approximately 40m northeast-southwest by 30m. The quarry pits were up to 2m deep. Vegetation cover in 2008 was grass. J.J. Hall, Trysor, 19 May 2008

SMR PRN: CPAT 110235**Relationships:****Photographs:**

SDT2008_261 08/04/2008 Quarry, looking west.

NPRN: 90340**MAES BRWYDR, NATURAL FEATURE****NATURAL FEATURE****NGR:** SN99624573 Grid reference taken at centre of site **Altitude:** 396**Period:** General **Broadclass:** Monument <By Form>**Form:** Earthwork **Condition:** U**Site Status:**

Description: 1) 6090m ESE of Llangammarch Wells, on NW facing slope above minor river. Enclosure; Rectilinear; Complete. 15.8m x 7.9m, with curving NW end. 75m ESE: Enclosure; Oval; Complete. c5.5m diameter. Both faint earthworks in rough ground. Possible sheepfolds or natural features?

2) Fields altered: Unitary Authority, Trust, PRN, Type changed from ENCLOSURE, Period, Broadclass, Origin, Land_Use, UPD_On, Updater, Condition, Short_text

Nothing was seen when visited in April 2008. The ground was very wet in the area and covered with reeds. There were many natural drainage features and it was thought that the features plotted from aerial photographs related to these. J.J. Hall, Trysor, 8 May 2008

SMR PRN: CPAT 110236**Relationships:****Photographs:****NPRN: 90341****MAES BRWYDR NW, QUARRY****QUARRY****NGR:** SN99254610 Grid reference taken at centre of site **Altitude:** 379**Period:** Post Medieval? **Broadclass:** Industrial**Form:** Earthwork **Condition:** U**Site Status:**

Description: 1) 5658m ESE of Llangammarch Wells, on crest of hill above river valleys to W and S. Scattered upland quarries. Centrally, 4 hollows overall 118m x 49m with largest c24m x 7.6m. 151m NE, quarry c14m x 8m. 120m S, quarry c8m x 13m.

2) Fields altered: Unitary Authority, Trust, PRN, UPD_On changed from 11/12/1998, Updater changed from BAM, Origin

In April 2008, the three eastern quarry pits lay within a military forestry block and were not investigated further. The westernmost one was recorded separately as NPRN 242203. J.J. Hall, Trysor, 30 May 2008

SMR PRN: CPAT 110237**Relationships:****Photographs:**

NPRN: 90342**MAES BRWYDR NW, LONG HUT****LONG HUT****NGR:** SN9907246120 Grid reference taken at centre of site**Altitude:** 342**Period:** Medieval?;Post Medieval? **Broadclass:** Domestic**Form:** Earthwork **Condition:** C**Site Status:****Description:** 1) 5465m ESE of Llangammarch Wells, on NE facing slope above minor river. Enclosure; Rectangular; Complete. 7.7m x 4.8m. Building platform/fold located to c6m in open ground.

2) Fields altered: Unitary Authority, Trust, PRN, NGR changed from SN99074611, Site Type changed from BUILDING PLATFORM, Period changed from Unknown, Origin changed to RC, Condition, Altitude, Community

A stone-built, rectangular structure, 9.3m northeast-southwest by 5.8m lying on a northeast facing terrace in a deep stream valley. The walls, now preserved as mossy banks, were approximately 0.75m wide and 0.30m high. The interior face at the northeast and southwest ends were defined by edge-set stones. The site was covered by moss when recorded in April 2008, with numerous anthills disturbing the ground surface. J.J. Hall, Trysor, 25 April 2008

SMR PRN: CPAT 15591**Relationships:****Photographs:**

SDT2008_026 14/04/2008 Long hut, looking northeast.

NPRN: 90343**CEFN CORAST, DESERTED RURAL****DESERTED RURAL SETTLEMENT****SETTLEMENT****NGR:** SN9995846048 Grid reference taken at centre of site**Altitude:** 400**Period:** Medieval?;Post Medieval? **Broadclass:** Domestic**Form:** Complex **Condition:** D**Site Status:** BR289**Description:** 1) 6367m ESE of Llangammarch Wells, on NW facing slope on edge of upland. Enclosure; Polygonal; Irregular; Complete. 46.4m x 43.9m, with 2 internal ?hut platforms, largest to S 9.8m x 3.6m. Triangular enclosure 38.4m x 19.3m adjoins main enclosure to W.

2) Fields altered: Unitary Authority, Type changed from ENCLOSURE, Form changed from Earthwork, Land_Use, UPD-On, Updater, Altitude, Site_status

A deserted rural settlement on a north northeast facing slope above a level terrace. Two long huts, NPRNs 242238 and 242239 sat within an enclosure NPRN 242237. The site has been scheduled on the grounds that the two long huts were of different dates, one partially overlying the other. When the site was visited in April 2008, the bracken cover was dead and the site was as visible as possible without clearing vegetation. The relationship between the two long huts was seen differently. The upper long hut sits a relatively natural platform which did not seem to extend over the lower long hut. The lower long hut ran in a different direction and seemed complete.

J.J. Hall, Trysor, 25 April 2008

SMR PRN:**Relationships:**Consists of 242238
Consists of 242239
Consists of 242237**Photographs:**

SDT2008_077 18/04/2008 Location of the deserted rural settlement, looking west northwest.

NPRN: 90346

CEFN-PERFEDD-UCHAF W

NATURAL FEATURE?

NGR: SO00804597 Grid reference taken at centre of site **Altitude:** 360**Period:** General **Broadclass:** Monument <By Form>**Form:** Earthwork **Condition:** U**Site Status:****Description:** 1) 5747m SW of Builth Wells, on NE facing slope adjoining boundary at upper limit of enclosure. Enclosure; Triangular; Polygonal; Complete. 30.8m x 14.1m. Likely sheepfold. Note relict boundaries preserved to S across (present-day) upland moorland.

2) Fields altered: Unitary Authority, Trust, PRN, Type changed from ENCLOSURE, Period, Short_text, Land_use, Condition,

Nothing was seen in the field at this location. There were many natural gullies in a very wet area which may have been what was picked up on aerial photographs. Vegetation cover was reeds, moss and coarse grass. J.J. Hall, Trysor, 19 May 2008

SMR PRN: CPAT 110239**Relationships:****Photographs:****NPRN: 90348**CEFN CORAST E, DESERTED RURAL
SETTLEMENT

DESERTED RURAL SETTLEMENT

NGR: SO0065545842 Grid reference taken at a central point within an extensive site **Altitude:** 371**Period:** Medieval?;Post Medieval? **Broadclass:** Domestic**Form:** Earthwork **Condition:** V**Site Status:****Description:** 1) 5933m SW of Builth Wells, on gentle NW facing slope. Enclosure; Oval; Incomplete to S. 60.6m x 37.8m, tumbled stone. Hut at SW bank terminal: Enclosure; Rectangular; Complete. 6m x 4m, tumbled stone, only visible on 1972 APs. Site mapped in thick bracken. Field visit by DKL & TGD, 25-26th/09/97. Two house platforms survive within S end of enclosure (AP plot updated). Enclosure, bank-defined along W & N; ditch defined along E. In boggy moorland.

2) Fields altered: Unitary Authority, Trust, PRN, UPD_On, Updater, Type, changed from FARMSTEAD, Period, changed from Post Medieval, Land_use, Origin, Condition, Short_text NGR, changed from SO00644584

A deserted rural settlement consisting of a long hut on a platform, NPRN 242259, and a platform, NPRN 242287. A bank and gully formed an enclosing earthwork, NPRN 242288, on the west and north sides, springing off from the fan of the long hut. A gully running to the south of the platform was thought to be natural. J.J. Hall, Trysor, 8 May 2008

SMR PRN: CPAT 110240**Relationships:****Photographs:**

Consists of 242288

Consists of 242287

Consists of 242259

NPRN: 90349

BLAEN BWCH NW, SETTLEMENT

SETTLEMENT

NGR: SO00874563 Grid reference taken at centre of site

Altitude: 376

Period: Unknown **Broadclass:** Domestic

Form: Earthwork **Condition:** U

Site Status:

Description: 1) 5995m SW of Builth Wells, on NE slope, on promontory overlooking minor river. Enclosure; Oval; Complete. 39.7m x 18.8m, comprising wide (c3.5m) bank and ditch along landward (W) side, with narrow bank on SE side overlooking river. Uncertain whether defensive or agricultural function.

Field visit by DKL & TGD, 25-26th/09/97. Severe bracken growth obscured any sight of enclosure.

2) Fields altered: Unitary Authority, Trust, PRN, Short_text, Land_use, Condition
Nothing was seen in the field at this location in April 2008. Vegetation cover was dense moss and bracken. J.J. Hall, Trysor, 19 May 2008

SMR PRN: CPAT 110241

Relationships:

Photographs:

NPRN: 90352

PYSGODLYN N, QUARRY

QUARRY

NGR: SN9732846223 Grid reference taken at centre of site

Altitude: 401

Period: Post Medieval **Broadclass:** Industrial

Form: Earthwork **Condition:** C

Site Status:

Description: 1) 3695m ESE of Llangammarch Wells, on gentle E facing slope. Pair of quarries 20m apart, largest to NW c33.3m x 12.8m. Sketch plotted to c10m accuracy only.

2) Fields altered: Unitary Authority, Trust, PRN, Origin, UPD_On changed from 11/12/1998, Updater changed from BAM, NGR

This record had been used to record the southernmost of the two quarry pits identified by the RCAHMW from aerial photographs. It measured 18m northeast-southwest by 11m. The northernmost one is recorded as NPRN 242355. J.J. Hall, Trysor, 7 June 2008

SMR PRN: CPAT 110243

Relationships:

Photographs:

NPRN: 90361**CWM OWEN, TRACKWAY****TRACKWAY****NGR:** SO01944395 Grid reference taken at point along linear site**Altitude:** 392**Period:** Medieval?;Post Medieval **Broadclass:** Transport**Form:** Earthwork **Condition:** V**Site Status:**

Description: 1) 3594m NNE of Upper Chapel, climbing NE facing slope above Cwm Owen. Braided trackway, comprising up to 12 main ruts, c300m long and c103m wide. Individual ruts up to 8m wide. Other braided section survives to N (NPRN 90358).

2) Fields altered: Unitary Authority, Trust, PRN, Land_use, Condition, Short_text, Origin changed to RC, Updater, UPD_On

On the ground the feature seemed to be a braiding of the post medieval trackway as it came to a steeper gradient. The trackway is shown on the 1st and 2nd 1:10560 edition Ordnance Survey maps. There is likely to be some natural slippage as well causing ruts. J.J. Hall, Trysor, 19 May 2008

SMR PRN: CPAT 110245**Relationships:****Photographs:**

SDT2008_278 17/04/2008 Trackway on slope in distance, looking southeast.

NPRN: 90363**LLYN PEN-Y-LAN NW, MOUND****MOUND****NGR:** SO01604277 Grid reference taken at centre of site**Altitude:** 385**Period:** Unknown **Broadclass:** Monument <By Form>**Form:** Earthwork **Condition:** U**Site Status:**

Description: 1) 2376m NNE of Upper Chapel, on W facing slope beyond upper edge of enclosed land. Pair of circular mounds 18m apart, largest to N c5.5m diameter. 3rd mound c217m NNE. Probable clearance mounds.

2) Fields altered: Unitary Authority, Origin, Short_text, Condition, UPD_ON, Updater

The mounds were not found during Uplands Survey in April 2008. The location given was in an improved pasture field. Lower down the field to the northwest and north were a couple of stone spreads, NPRN 242291 and 242333. J.J. Hall, Trysor, 30 May 2008

SMR PRN:**Relationships:****Photographs:**

NPRN: 90365

BLAEN GWNYS, FARMSTEAD

FARMSTEAD

NGR: SO01084293 Grid reference taken at centre of site**Altitude:** 346**Period:** Post Medieval**Broadclass:** Agriculture and Subsistence**Form:** Complex**Condition:** V**Site Status:****Description:**

1) 2372m N of Upper Chapel, on SE facing slope in angle of minor stream valley. 2 long houses: to N: Enclosure; Rectangular; Complete. 26.3m x 7.6m, with internal subdivisions and 'yard' to E. To S: Enclosure; Rectilinear; Complete. 20.0m x 6.6m, shelved into slope. Possible rectangular platform 32m x 9m, 54m to SE.

2) Fields altered: Unitary Authority, Trust, PRN, Name changed from LOGIN NE to BLAEN GWYNYS, Origin changed to RC, Land_Use, Form, Condition, UPD_ON, Updater, Short_text

The farmstead at Blaen Gwnys is named on the 1833 1" to 1 mile Ordnance Survey map. On the 1840 parish tithe map of Merthyr Cynog, when it was owned by a Roger Watkins who also owned Tygwyn and Login to the west, and tenanted by a Morgan Pugh, it is shown with the layout still visible today. The farmhouse NPRN 242213 lies to the north of a yard aligned roughly northeast-southwest, with fold NPRN 242315 lying to the south. The yard was entered by a short holloway, approximately 50m long, from the northeast. The holloway led to the fields above. On the 1st edition 25" to a mile Ordnance Survey map of 1891, the two buildings are shown in outline only, suggesting that they had fallen out of use at that time. When visited in April 2008, the farmhouse was a ruin, the walls less than 1m high.

J.J. Hall, Trysor, 25 April 2008

SMR PRN: CPAT 110247**Relationships:**

Consists of 242313

Consists of 242315

Photographs:

SDT2008_052

16/04/2008

Farmstead, looking east, with
NPRN 242313 on the left and
NPRN 242315 on the right.

NPRN: 90522**THE WARREN, ENCLOSURE IV****FIELD SYSTEM**

NGR: SN97384700 Grid reference taken at centre of site **Altitude:** 399
Period: Medieval?;Post Medieval? **Broadclass:** Agriculture and Subsistence
Form: Complex **Condition:** D

Site Status:

Description: 1) On NE facing slope, between deeply cut stream gullies. Series of enclosures c60m x 50m, noted during field visit by DKL & TGD, 25-26th/09/97. Poorly visible on APs, requiring survey on ground. Likely garden plots. paddocks assoc. with house platforms to N (90330).
 2) Fields altered: Unitary Authority, Trust, PRN, Short_text, Condition, Land_Use, Type changed from ENCLOSURE, UPD_On, Updater.
 The field system consisted of four small enclosures, recorded under two NPRNs, 242016 and 242018, and a section of bank, NPRN 242019, on a piece of ground between two deep gullies on a northeast facing slope. Pillow mound NPRN 242017 lay within the area and was probably associated. Deserted rural settlement NPRN 90330 lay 25m to the north. J.J. Hall, Trysor, 30 May 2008

SMR PRN: CPAT 110281**Relationships:**

Associated with 90330
 Consists of 242016
 Consists of 242018
 Consists of 242019
 Associated with 242017

Photographs:

SDT2008_279 01/02/2008 Field system , looking southwest, including pillow mound NPRN 242017.

NPRN: 90523**CEFN CORAST, BUILDING PLATFORM****PLATFORM**

NGR: SO00514585 Grid reference taken at centre of site **Altitude:** 380
Period: Medieval?;Post Medieval? **Broadclass:** Monument <By Form>
Form: Earthwork **Condition:** C

Site Status:

Description: 1) Cut into S facing slope, facing plateau and small stream cutting to S. Broadly rectangular platform, c8.8m x 5.5m. Lies 114m W of farmstead 90348. Discovered during field visit by DKL & TGD, 25-26th/09/97. Visible only as height differences on stereo AP cover.
 2) Fields altered: Unitary Authority, Trust, PRN, Period, Land_use, UPD_On, Updater, Altitude, Origin
 An earthwork platform cut into a gentle east southeast facing slope. The level area of the platform was 9m east southeast-west northwest by 5.5m. There was no visible apron but the fan was large, extending backwards from the platform for 4m and cut to a depth of 1.5m with a width of 9m. Vegetation cover in April 2008 was bracken and moss. Just to the north of the platform was a small shelter, NPRN 242252. J.J. Hall, Trysor, 6 May 2008

SMR PRN: CPAT 110282**Relationships:**

Associated with 242252

Photographs:

SDT2008_082 18/04/2008 Platform, looking southwest.

NPRN: 242000

THE WARREN, ENCLOSURE III

ENCLOSURE

NGR: SN9707046680 Grid reference taken at centre of site

Altitude: 440

Period: Medieval?;Post Medieval? **Broadclass:** Monument <By Form>

Form: Earthwork

Condition: V

Site Status:

Description: A square enclosure, approximately 70m across, shown on all editions of the 1:10560 Ordnance Survey maps since 1891. It is visible on aerial photographs, the western side now overlain by a rectangular military forest block. The denuded broad bank has been overplanted by a military hedge and is now enclosed within post and wire fences either side of the bank. J.J. Hall, Trysor, 2 February 2008

SMR PRN:

Relationships:

Photographs:

SDT2008_241 05/04/2008 Eastern bank of enclosure, showing overplanting of 1970s military hedge, looking south.

NPRN: 242001

BLAEN Y CWM, FARMSTEAD

FARMSTEAD

NGR: SN9921744523 Grid reference taken at a central point within an extensive site

Altitude: 398

Period: Post Medieval

Broadclass: Agriculture and Subsistence

Form: Complex

Condition: C

Site Status:

Description: A small farmstead, part of Pentre Dolau Honddu. On the Merthyr Cynog parish tithe map of 1840, the house, NPRN 242003 and the field system of three fields, NPRN 242002, are shown as belonging to Sir Charles Morgan and occupied or tenanted by a John Lewis. By the time of the 1st edition 1:10560 Ordnance Survey map published in 1891, the buildings appear to be roofless, certainly the case by the time of the 2nd edition map of 1905. When the site was visited in April 2008, the house was no longer visible. The field system could be traced, in some places overlain by military hedges planted in the 1970s. J.J. Hall, Trysor, 2 February 2008

SMR PRN:

Relationships:

Photographs:

Consists of 242002
Consists of 242003

NPRN: 242002**BLAEN Y CWM, FIELD SYSTEM****FIELD SYSTEM****NGR:** SN9920044560 Grid reference taken at a central point within an extensive site **Altitude:** 398**Period:** Post Medieval? **Broadclass:** Agriculture and Subsistence**Form:** Complex **Condition:** V**Site Status:**

Description: A small field system, part of the former farmstead at Blaen y Cwm, NPRN 242001. On the Merthyr Cynog parish tithe map of 1840, the field system is shown as consisting of three fields. The fields were still visible when visited in April 2008. Some of the banks had been overlain by 1970s military hedges. J.J. Hall, Trysor, 2 February 2008

SMR PRN:**Relationships:**

Part of 242001

Associated with 242388

Photographs:**NPRN: 242003****BLAEN Y CWM, HOUSE****HOUSE****NGR:** SN9923144516 Grid reference taken at centre of site **Altitude:** 398**Period:** Post Medieval? **Broadclass:** Domestic**Form:** Ruin **Condition:** D**Site Status:**

Description: There was little sign of the building or buildings at Blaen y Cwm, shown on the Merthyr Cynog parish tithe map of 1840 and the early Ordnance Survey maps, when the site was visited in April 2008. A level terrace, 16m by 6m, cut into the east facing slope was where the house had stood but there was no above ground structural evidence visible. Vegetation cover was reeds and grass. J.J. Hall, Trysor, 2 February 2008

SMR PRN: CPAT 9087**Relationships:**

Part of 242001

Photographs:

SDT2008_173 12/04/2008 Former house site, looking south southeast.

NPRN: 242004**PEN Y PENTRE, BUILDING****BUILDING****NGR:** SN9929044041 Grid reference taken at centre of site **Altitude:** 355**Period:** Post Medieval? **Broadclass:** Unassigned**Form:** Documents **Condition:** U**Site Status:**

Description: A building shown on the 1840 Merthyr Cynog parish tithe map of 1840, but not given as a dwelling in the apportionment. On the 1st edition 1:2500 Ordnance Survey map of 1891 it is shown as roofless. When the site was visited in April 2008, nothing was visible on the ground. Vegetation cover was moss, grass and reeds. J.J. Hall, Trysor, 30 May 2008

SMR PRN:**Relationships:****Photographs:**

NPRN: 242005

FFYNNON LAS, FARMSTEAD

FARMSTEAD

NGR: SN9985242882 Grid reference taken at a central point within an extensive site **Altitude:** 355**Period:** Post Medieval? **Broadclass:** Agriculture and Subsistence**Form:** Complex **Condition:** V**Site Status:**

Description: The farmstead of Ffynnon Las is shown on the 1" to 1 mile Ordnance Survey map of 1833. It is shown on the Merthyr Cynog parish tithe map of 1840. When the site was visited in April 2008 the farmstead was completely ruined with building walls surviving no higher than 1m. The heart of the farmstead was entered by a wide sunken trackway from the northwest, probably enhanced by the military. A yard lay to the southwest of the farmhouse, with another building to the northwest of the yard. A small field or garden plot lay to the northeast of the house. J.J. Hall, Trysor, 2 February 2008

SMR PRN:**Relationships:**

Consists of 242158

Consists of 242159

Photographs:**NPRN:** 242006

DISGWYLFA, FARMSTEAD

FARMSTEAD

NGR: SN9932043770 Grid reference taken at a central point within an extensive site **Altitude:** 340**Period:** Post Medieval? **Broadclass:** Agriculture and Subsistence**Form:** Complex **Condition:** V**Site Status:**

Description: The field system and a building are shown at Disgwyllfa on the 1" to 1 mile Ordnance Survey map of 1833, although it is not named. On the 1st edition 1:10560 Ordnance Survey map of 1891, the main building is shown as a long rectangular building on the east side of a yard and parallel to the road. By the time of the 2nd edition map a square building NPRN 242375 had been added. This square building is now used as a conservation centre by the MoD. J.J. Hall, Trysor, 2 May 2008

SMR PRN:**Relationships:**

Consists of 242169

Consists of 242146

Consists of 242375

Photographs:**NPRN:** 242007

TAN Y WAUN, COTTAGE

COTTAGE?

NGR: SN9926143991 Grid reference taken at centre of site **Altitude:** 355**Period:** Post Medieval? **Broadclass:** Domestic**Form:** Documents **Condition:** U**Site Status:**

Description: Buildings were shown here on the Merthyr Cynog parish tithe map of 1840. The 1st edition 1:10560 Ordnance Survey map of 1891 also showed a building here. However when the site was visited in April 2008 no trace of the building was seen. J.J. Hall, Trysor, 2 February 2008

SMR PRN:**Relationships:****Photographs:**

NPRN: 242008

TAIR TYWARCHEN, MOUND

MOUND

NGR: SO0173144228 Grid reference taken at centre of site**Altitude:** 365**Period:** Unknown**Broadclass:** Monument <By Form>**Form:** Documents**Condition:** U**Site Status:**

Description: A boundary stone and mound are shown on the 1st, 2nd and 4th edition 1:10560 Ordnance Survey maps. When visited in April 2008, the location of the feature was greatly disturbed by the former PoW camp and subsequent use of the area, and it is likely that both the stone and mound no longer exist. J.J. Hall, Trysor, 2 February 2008

SMR PRN:**Relationships:****Photographs:****NPRN:** 242009

BANC Y CWM, PLATFORM I

PLATFORM

NGR: SN9669247230 Grid reference taken at centre of site**Altitude:** 405**Period:** Medieval?;Post Medieval?**Broadclass:** Monument <By Form>**Form:** Earthwork**Condition:** C**Site Status:**

Description: An earthwork platform cut into the west facing slope. It was aligned west northwest-east southeast. The level area was 5.5m long and 4m wide. The cut into the slope extended the feature for 2m as did the apron at the other end. The vegetation cover was grass when visited in February 2008. J.J. Hall, Trysor, 2 February 2008

SMR PRN:**Relationships:****Photographs:**

SDT2008_001 01/02/2008 Platform, looking south southeast.

NPRN: 242010

BANC Y CWM, BANK

BANK (EARTHWORK)

NGR: SN9671147302 Grid reference taken at point along linear site**Altitude:** 400**Period:** Medieval?;Post Medieval?**Broadclass:** Monument <By Form>**Form:** Earthwork**Condition:** C**Site Status:**

Description: An earthwork bank running parallel to the western scarp of Banc y Cwm. The bank is not shown on Ordnance Survey maps. It was traced from SN9652646969 to SN9671147302 where it turned to the north northwest and ran down a steep slope. It was generally 1.5m wide and 0.30m high. Vegetation cover in February 2008 was grass. J.J. Hall, Trysor, 2 February 2008

SMR PRN:**Relationships:****Photographs:**

SDT2008_002 01/02/2008 Bank, looking northeast, approximately from SN96534695.
SDT2008_003 01/02/2008 Bank, looking north, from SN9671147302.

NPRN: 242011

BANC Y CWM, PLATFORM IV

PLATFORM

NGR: SN9690247673 Grid reference taken at centre of site **Altitude:** 348

Period: Medieval?;Post Medieval? **Broadclass:** Monument <By Form>

Form: Earthwork **Condition:** C

Site Status:

Description: An earthwork platform cut into a northwest facing slope. The level area of the platform measured 7.5m north-south by 4.25m. The hood was 1.25m deep and the apron 1.5m. Vegetation cover in February 2008 was grass and moss. J.J. Hall, Trysor, 2 February 2008

SMR PRN:

Relationships:

Photographs:

SDT2008_004 01/02/2008 Platform, looking north.

NPRN: 242012

BANC Y CWM, PLATFORM III

PLATFORM

NGR: SN9689947660 Grid reference taken at centre of site **Altitude:** 351

Period: Medieval?;Post Medieval? **Broadclass:** Monument <By Form>

Form: Earthwork **Condition:** C

Site Status:

Description: An earthwork platform, cut into a northwest facing slope. The level area of the platform measured 5.5m north-south. The hood was 1.5m deep and the apron was 2m. Vegetation cover in February 2008 was grass and dead bracken. J.J. Hall, Trysor, 2 February 2008

SMR PRN:

Relationships:

Photographs:

SDT2008_005 01/02/2008 Platform, looking north.

NPRN: 242013

BANC Y CWM, PLATFORM II

PLATFORM

NGR: SN9702347668 Grid reference taken at centre of site **Altitude:** 358

Period: Medieval?;Post Medieval? **Broadclass:** Monument <By Form>

Form: Earthwork **Condition:** C

Site Status:

Description: An earthwork platform, cut into a north facing slope. The level area of the platform measured 5.5m north-south by 3.6m. The hood was 2m deep and the apron was 2m. Vegetation cover in February 2008 was grass. J.J. Hall, Trysor, 2 February 2008

SMR PRN:

Relationships:

Photographs:

SDT2008_006 01/02/2008 Platform, looking north.

NPRN: 242014**THE WARREN, LONGHOUSE****LONGHOUSE****NGR:** SN9735447072 Grid reference taken at centre of site**Altitude:** 399**Period:** Medieval?;Post Medieval? **Broadclass:** Domestic**Form:** Earthwork **Condition:** C**Site Status:**

Description: A longhouse defined by turf-covered earth and stone banks. It lay on the north side of a track and was cut into the east facing slope. It measured 11.5m east-west by 5.25m. The west, north and south sides were in good condition but the south side appeared to be disturbed. A drainage gully up to 2m wide was visible around the northwest corner. Internally the feature was divided into two cells with a step down of c. 0.5m between the two, the western one being highest. Vegetation cover was grass and reeds in February 2008. J.J. Hall, Trysor, 2 February 2008

SMR PRN: CPAT 80928**Relationships:**

Part of 90330

Photographs:

SDT2008_007	01/02/2008	Longhouse, looking west.
SDT2008_008	01/02/2008	Longhouse, looking east.
SDT2008_009	01/02/2008	Longhouse, looking southeast.
SDT2008_010	01/02/2008	Longhouse, looking east.

NPRN: 242015**THE WARREN, LONG HUT II****LONG HUT****NGR:** SN9737147050 Grid reference taken at centre of site**Altitude:** 397**Period:** Medieval?;Post Medieval? **Broadclass:** Domestic**Form:** Earthwork **Condition:** C**Site Status:**

Description: A long hut defined by turf-covered earth and stone banks. It measured 9m east-west by 4.5m. It had a marked drainage gully around its top, western end, 1m wide and 0.20m deep. The eastern wall was missing but the edge of the platform on which the long hut lay could be discerned. Vegetation cover was grass and reeds in February 2008. J.J. Hall, Trysor, 2 February 2008

SMR PRN: CPAT 80929**Relationships:**

Part of 90330

Photographs:

SDT2008_011	01/02/2008	Long hut, looking east.
-------------	------------	-------------------------

NPRN: 242016**THE WARREN, BANK VII****BANK (EARTHWORK)****NGR:** SN9737547020 Grid reference taken at point along linear site**Altitude:** 398**Period:** Medieval?;Post Medieval? **Broadclass:** Monument <By Form>**Form:** Earthwork **Condition:** C**Site Status:**

Description: An earthwork bank, 1.5m wide and 0.40m high, defining an area roughly 10m square on the slope below pillow mound NPRN 242017. The bank was traced from SN9738447924 to SN9737147030 via SN9737547020. Vegetation cover was grass in February 2008. J.J. Hall, Trysor, 2 February 2008

SMR PRN:**Relationships:**

Part of 90522

Photographs:

SDT2008_012	01/02/2008	Bank, beyond pillow mound, looking east.
-------------	------------	--

NPRN: 242017**THE WARREN, PILLOW MOUND XVI****PILLOW MOUND**

NGR: SN9736647016 Grid reference taken at centre of site **Altitude:** 400
Period: Medieval?;Post Medieval? **Broadclass:** Agriculture and Subsistence
Form: Earthwork **Condition:** B
Site Status:
Description: An earthen mound, 12m northeast-southwest by 3m on a northeast facing slope. A slight gully ran round its edges, and immediately below it was a small enclosure, NPRN 242017. Vegetation cover was grass, reeds and moss in February 2008. J.J. Hall, Trysor, 2 February 2008

SMR PRN:

Relationships: Associated with 90522 **Photographs:** SDT2008_013 01/02/2008 Pillow mound, looking east, with bank/enclosure NPRN 242016 beyond.

NPRN: 242018**THE WARREN, BANK VIII****BANK (EARTHWORK)**

NGR: SN9736946990 Grid reference taken at point along linear site **Altitude:** 404
Period: Medieval?;Post Medieval? **Broadclass:** Monument <By Form>
Form: Earthwork **Condition:** C
Site Status:
Description: An earthwork bank defining three small, polygonal enclosures. The southeastern side of all three enclosures appeared to be formed by a steep gully. The enclosures, from southwest to northeast, were 18m northeast-southwest by 11m, 11m northeast-southwest by 12m, 12m northeast-southwest by at least 7m. Vegetation cover in February 2008 was grass. J.J. Hall, Trysor, 2 February 2008

SMR PRN:

Relationships: Part of 90522 **Photographs:**

NPRN: 242019**THE WARREN, BANK IX****BANK (EARTHWORK)**

NGR: SN9734647002 Grid reference taken at point along linear site **Altitude:** 406
Period: Medieval?;Post Medieval? **Broadclass:** Monument <By Form>
Form: Earthwork **Condition:** C
Site Status:
Description: A low, earthwork bank, 1m wide and 0.20m high, running north-south from SN9734147007 to SN9734647002, a distance of 7m. Vegetation cover in February 2008 was grass and moss. J.J. Hall, Trysor, 2 February 2008

SMR PRN:

Relationships: Part of 90522 **Photographs:**

NPRN: 242020**THE WARREN, EARTHWORK****SHELTER?**

NGR: SN9733247054 Grid reference taken at centre of site **Altitude:** 405
Period: Medieval?;Post Medieval? **Broadclass:** Monument <By Form>
Form: Earthwork **Condition:** C
Site Status:
Description: A possible sub-rectilinear stone structure, measuring 5m square, on a streamside terrace. Vegetation cover was grass in February 2008. J.J. Hall, Trysor, 2 February 2008

SMR PRN:**Relationships:****Photographs:**

SDT2008_014 01/02/2008 Possible shelter, looking northeast.

NPRN: 242021**ESGAIR HIR, MOUND II****MOUND**

NGR: SN9747848006 Grid reference taken at centre of site **Altitude:** 363
Period: Modern? **Broadclass:** Monument <By Form>
Form: Earthwork **Condition:** C
Site Status:
Description: An earth mound, 4.5m north northwest-south southeast by 3m and 0.5m high with a flat area to its eastern side. Vegetation cover in April 2008 was grass and moss. J.J. Hall, Trysor, 2 April 2008

SMR PRN:**Relationships:****Photographs:****NPRN: 242022****ESGAIR HIR, LONG HUT II****LONG HUT**

NGR: SN9879248122 Grid reference taken at centre of site **Altitude:** 380
Period: Medieval?;Post Medieval? **Broadclass:** Domestic
Form: Earthwork **Condition:** D
Site Status:
Description: A single-celled long hut set into the east northeast facing slope of a low hillock. Overall the long hut measured 8.5m west southwest-east northeast by 5m. It was defined by low wall bases 1m wide and at most 0.15m high. Vegetation cover in April 2008 was grass and moss. A small enclosure NPRN 242102, with possible lazy beds within it, lay to its northwest. J.J. Hall, Trysor, 2 April 2008

SMR PRN:**Relationships:**

Associated with 242102

Photographs:

SDT2008_207 02/04/2008 Long hut, looking northwest, with enclosure NPRN 242102 to the west of it.

NPRN: 242023

ESGAIR HIR, PLATFORM IX

PLATFORM

NGR: SN9879948097 Grid reference taken at centre of site**Altitude:** 383**Period:** Medieval?;Post Medieval? **Broadclass:** Monument <By Form>**Form:** Earthwork **Condition:** C**Site Status:**

Description: An earthwork platform cut into the northeast facing slope. The level area of the platform was 6m by 6m. The fan was cut into the slope for 2m, and the apron extended for 1.5m. A very faint, denuded wall base, 1m wide was seen at the top of the apron. Vegetation cover in April 2008 was grass and moss. J.J. Hall, Trysor, 2 April 2008

SMR PRN:**Relationships:****Photographs:**

SDT2008_208 02/04/2008 Platform, looking east.

NPRN: 242024

ESGAIR HIR, ENCLOSURE II

ENCLOSURE

NGR: SN9881048040 Grid reference taken at centre of site**Altitude:** 390**Period:** Medieval?;Post Medieval? **Broadclass:** Monument <By Form>**Form:** Earthwork **Condition:** C**Site Status:**

Description: An enclosure on an east facing slope adjacent to long hut NPRN 242025. The enclosure was at least 21.5m east-west by 20m but only the north and west sides were seen. The bank defining the enclosure was 1m wide and up to 0.30m high. The land surface within the enclosure was lower than the surrounding ground surface. The long hut NPRN 242025 was associated within the enclosure lying either within it or adjacent to it. Vegetation cover in April 2008 was grass and moss. J.J. Hall, Trysor, 2 April 2008

SMR PRN:**Relationships:**

Associated with 242025

Photographs:

SDT2008_209 02/04/2008 Enclosure, looking north northwest.

NPRN: 242025

ESGAIR HIR, LONG HUT I

LONG HUT

NGR: SN9881448027 Grid reference taken at centre of site**Altitude:** 389**Period:** Medieval?;Post Medieval? **Broadclass:** Domestic**Form:** Earthwork **Condition:** D**Site Status:**

Description: A single-celled long hut, measuring 9m east-west by 2m lying on a larger platform cut into the east facing slope. The wall bases were very denuded and were 1m wide and at most 0.15m high. The western end was very faint. Vegetation cover in April 2008 was grass and moss. J.J. Hall, Trysor, 2 April 2008

SMR PRN:**Relationships:**

Associated with 242024

Photographs:

SDT2008_210 02/04/2008 Long hut, looking southeast.

NPRN: 242026

LLYN LOGIN, QUARRY

QUARRY

NGR: SO0009344475 Grid reference taken at centre of site

Altitude: 415

Period: Post Medieval?

Broadclass: Industrial

Form: Earthwork

Condition: C

Site Status:

Description: A quarry shown and named as "Quarry" on the 1st edition 1:10560 Ordnance Survey map of 1891. When visited in April 2008, access was restricted by military training taking place but the quarry could be seen from an adjacent slope. J.J. Hall, Trysor, 28 April 2008

SMR PRN:

Relationships:

Photographs:

SDT2008_016 09/04/2008 Quarry, on the right of the photograph, beyond "Farm 12", looking east.

NPRN: 242027

PEN Y BANC, QUARRY III

QUARRY

NGR: SN9889244473 Grid reference taken at centre of site

Altitude: 406

Period: Post Medieval

Broadclass: Industrial

Form: Earthwork

Condition: C

Site Status:

Description: A quarry first shown on the 2nd edition 1:10560 Ordnance Survey map of 1891. When visited in April 2008, the quarry was more extensive than shown on the 2nd edition map, covering an area 25m by 25m, but was largely grassed over so not used recently. J.J. Hall, Trysor, 25 April 2008

SMR PRN:

Relationships:

Photographs:

NPRN: 242028**DROVERS ARMS, FIELD SYSTEM****FIELD SYSTEM****NGR:** SN9870045270 Grid reference taken at a central point within an extensive site **Altitude:** 435**Period:** Post Medieval **Broadclass:** Agriculture and Subsistence**Form:** Complex **Condition:** V**Site Status:**

Description: On the tithe map of 1843 for the parish of Maesmynys a field system is shown here, to the northeast of the crossroads at Pengenffordd, or the Drovers Arms as it is better known. The field system is shown as a polygonal field with a building along the roadside to the west, and named as being "House, garden and field". The overall dimensions of this field system was 270m east-west by 200m north-south. By the time of the 1st edition 1:10560 Ordnance Survey map of 1891, the building was no longer depicted and the field system had been extended to the north to include another two fields and the rest of the system made more rectilinear, with an additional boundary on the east. The field system now measured roughly 360m east-west by 280m north-south.

When visited in April 2008, the plan of the field system remained largely intact, the boundaries having been over planted by hedges planted by the Ministry of Defence in the late 1970s or early 1980s. This included picking up on the earlier boundary to the east that had been replaced by the time of the 1st edition OS map. The very southern part of the field system had been clipped by the construction of "Concrete Road", NPRN 242363 as well as the south-west corner of the field system. There was no visible sign of the building shown on the tithe map, and the land within the former field system was very wet with coarse vegetation. J.J. Hall, Trysor, 28 April 2008

SMR PRN:**Relationships:****Photographs:****NPRN:** 242029**THE WARREN, ENCLOSURE I****ENCLOSURE****NGR:** SN9789946934 Grid reference taken at a central point within an extensive site **Altitude:** 408**Period:** Post Medieval **Broadclass:** Monument <By Form>**Form:** Earthwork **Condition:** V**Site Status:**

Description: A rectilinear enclosure, subdivided into two, shown on the 1st, 2nd and 1953 editions of the 1:10560 Ordnance Survey maps. The overall measurement was a maximum of 168m northwest-southeast by 62m. It is shown on all the maps as containing conifers with a clearing in the southern cell. When visited in April 2008, "Farm 10", NPRN 242050, had been developed within it, and a new conifer plantation planted outside it to the north and west. The eastern bank of the enclosure could still be seen and the northern boundary was traced for a short distance. Some old conifers stood to the south of the "farm". J.J. Hall, Trysor, 28 April 2008

SMR PRN:**Relationships:****Photographs:**

SDT2008_017 03/04/2008 One of the old conifers in the enclosure adjacent to the denuded enclosure bank, looking north..

NPRN: 242030

BLAEN DUHONW, SHEEP FOLD II

SHEEP FOLD

NGR: SN9765746031 Grid reference taken at centre of site**Altitude:** 375**Period:** Post Medieval**Broadclass:** Agriculture and Subsistence**Form:** Other Structure**Condition:** D**Site Status:**

Description: A sheepfold shown on the 1st edition 1:10560 Ordnance Survey map of 1891 and named as "sheepfold". When the site was visited in April 2008, the fold structure was not visible and appeared to have been truncated by a track to the south of it. However there was a roughly level area of ground adjacent to a pool in the stream, which may have been the remains of the fold and a dipping pool. J.J. Hall, Trysor, 28 April 2008

SMR PRN:**Relationships:****Photographs:**

SDT2008_018

08/04/2008

Location of the sheepfold, looking south, showing pool in stream.

NPRN: 242031

ESGAIR HIR, PLATFORM VIII

PLATFORM

NGR: SN9821348150 Grid reference taken at centre of site**Altitude:** 362**Period:** Medieval?;Post Medieval?**Broadclass:** Monument <By Form>**Form:** Earthwork**Condition:** C**Site Status:**

Description: An earthwork platform cut into a north facing slope. The level area of the platform was 7m north northwest-south southeast by 5m. The fan cut into the slope for 2m and the apron extended for a further 4m at the other end of the platform. Another platform, NPRN 242032, lay 30m to the southeast. Vegetation cover in April 2008 was grass and moss. J.J. Hall, Trysor, 2 April 2008

SMR PRN:**Relationships:**

Associated with 242032

Photographs:

SDT2008_211

02/04/2008

Platform, looking southwest.

NPRN: 242032

ESGAIR HIR, PLATFORM VII

PLATFORM

NGR: SN9823448124 Grid reference taken at centre of site**Altitude:** 370**Period:** Medieval?;Post Medieval?**Broadclass:** Monument <By Form>**Form:** Earthwork**Condition:** C**Site Status:**

Description: An earthwork platform cut into a north northwest facing slope. The level area of the platform was 8m north northwest-south southeast by 5m. The fan cut into the slope for 2m and the apron extended for a further 3m at the other end of the platform. The fan continued as an arc down the sides of the platform making the whole feature 10m wide. Another platform, NPRN 242031, lay 30m to the northwest. Vegetation cover in April 2008 was grass and moss. J.J. Hall, Trysor, 2 April 2008

SMR PRN:**Relationships:**

Associated with 242031

Photographs:

SDT2008_212

02/04/2008

Platform, looking northwest.

NPRN: 242033

ESGAIR HIR, PLATFORM VI

PLATFORM

NGR: SN9836848240 Grid reference taken at centre of site**Altitude:** 332**Period:** Medieval?;Post Medieval? **Broadclass:** Monument <By Form>**Form:** Earthwork **Condition:** C**Site Status:**

Description: An earthwork platform cut into a north northwest facing slope. The level area of the platform was 9m north northwest-south southeast by 10m overall. The apron was very faint but 5.5m wide. The fan cut into the slope for 1.5m and continued as an arc down the eastern side of the platform making a "yard" area. Two other platforms, NPRN 242034 and 242035, lay to the southeast. Vegetation cover in April 2008 was grass and moss. J.J. Hall, Trysor, 2 April 2008

SMR PRN:**Relationships:**

Associated with 242034

Associated with 242035

Photographs:

SDT2008_213 02/04/2008 Platform, looking east.

NPRN: 242034

ESGAIR HIR, PLATFORM V

PLATFORM

NGR: SN9838748234 Grid reference taken at centre of site**Altitude:** 335**Period:** Medieval?;Post Medieval? **Broadclass:** Monument <By Form>**Form:** Earthwork **Condition:** C**Site Status:**

Description: An earthwork platform cut into a north northwest facing slope. The level area of the platform was 6m north northwest-south southeast by 8m overall. The apron was very faint but 4m wide. The fan cut into the slope for 1.5m and continued as an arc down the eastern side of the platform making a "yard" area. Two other platforms, NPRN 242033 and 242035, lay to the northwest and southeast respectively. Vegetation cover in April 2008 was grass and moss. J.J. Hall, Trysor, 2 April 2008

SMR PRN:**Relationships:**

Associated with 242033

Associated with 242035

Photographs:

SDT2008_214 02/04/2008 Platform, looking east.

NPRN: 242035

ESGAIR HIR, PLATFORM IV

PLATFORM

NGR: SN9839748222 Grid reference taken at centre of site**Altitude:** 335**Period:** Medieval?;Post Medieval? **Broadclass:** Monument <By Form>**Form:** Earthwork **Condition:** C**Site Status:**

Description: An earthwork sub-circular platform cut into a north northeast facing slope. The level area of the platform was 5m east-west by 4m overall with the apron to the north. Two other platforms, NPRN 242033 and 242034, lay to the northwest. Vegetation cover in April 2008 was grass, reeds and moss. J.J. Hall, Trysor, 2 April 2008

SMR PRN:**Relationships:**

Associated with 242033

Associated with 242034

Photographs:

SDT2008_215 02/04/2008 Platform, looking west.

NPRN: 242036

ESGAIR HIR, LONG HUT?

LONG HUT?

NGR: SN9881848000 Grid reference taken at centre of site**Altitude:** 389**Period:** Medieval?;Post Medieval? **Broadclass:** Domestic**Form:** Earthwork **Condition:** D**Site Status:**

Description: A long hut terraced into a gentle north facing slope. It measured 8m north northwest-south southeast by 5m. It was defined by earthwork banks but was very denuded, no more than 0.15m high. Vegetation cover in April 2008 was grass and moss. J.J. Hall, Trysor, 2 April 2008

SMR PRN:**Relationships:****Photographs:**

SDT2008_216 02/04/2008 Long hut, looking north.

NPRN: 242037

ESGAIR HIR, PLATFORM III

PLATFORM

NGR: SN9869948143 Grid reference taken at centre of site**Altitude:** 380**Period:** Medieval?;Post Medieval? **Broadclass:** Monument <By Form>**Form:** Earthwork **Condition:** C**Site Status:**

Description: An earthwork platform cut into a north northwest facing slope. The level area of the platform was 10m north northwest-south southeast by 5m. The fan cut into the slope by 2m and the apron extended by 2m at the other end of the platform. Another platform, NPRN 242038, lay 37m to the west. Vegetation cover in April 2008 was grass, and moss. Some animal burrowing was seen on the platform. J.J. Hall, Trysor, 2 April 2008

SMR PRN:**Relationships:**

Associated with 242038

Photographs:

SDT2008_217 02/04/2008 Platform, looking north northwest.

NPRN: 242038

ESGAIR HIR, PLATFORM II

PLATFORM

NGR: SN9866248139 Grid reference taken at centre of site**Altitude:** 378**Period:** Medieval?;Post Medieval? **Broadclass:** Monument <By Form>**Form:** Earthwork **Condition:** C**Site Status:**

Description: An earthwork platform cut into a north northwest facing slope. The level area of the platform was 11.3m north northwest-south southeast by 7m. The fan cut into the slope by 2m and the apron extended by 2m at the other end of the platform. Another platform, NPRN 242037, lay 37m to the east. Vegetation cover in April 2008 was grass, and moss. J.J. Hall, Trysor, 2 April 2008

SMR PRN:**Relationships:**

Associated with 242037

Photographs:

SDT2008_218 02/04/2008 Platform, looking north northwest.

NPRN: 242039

ESGAIR HIR, PLATFORM X

PLATFORM

NGR: SN9816448070 Grid reference taken at centre of site**Altitude:** 361**Period:** Medieval?;Post Medieval? **Broadclass:** Monument <By Form>**Form:** Earthwork**Condition:** D**Site Status:**

Description: An earthwork platform cut into a north facing slope. The level area of the platform was 6.5m north-south by 3.5m. The fan cut into the slope by 1.5m but the apron at the other end of the platform was hard to define. Another platform, NPRN 242040, lay 28m to the southwest. Vegetation cover in April 2008 was grass and thistles. J.J. Hall, Trysor, 2 April 2008

SMR PRN:**Relationships:**

Associated with 242040

Photographs:

SDT2008_219 02/04/2008 Platform, looking north.

NPRN: 242040

ESGAIR HIR, PLATFORM I

PLATFORM

NGR: SN9813948056 Grid reference taken at centre of site**Altitude:** 392**Period:** Medieval?;Post Medieval? **Broadclass:** Monument <By Form>**Form:** Earthwork**Condition:** C**Site Status:**

Description: An earthwork platform cut into a north facing slope. The level area of the platform was 6.5m north-south by 3.25m. The fan cut into the slope by 2m but the apron at the other end of the platform was hard to define. Another platform, NPRN 242039, lay 28m to the northeast. Vegetation cover in April 2008 was grass and thistles. J.J. Hall, Trysor, 2 April 2008

SMR PRN:**Relationships:**

Associated with 242039

Photographs:

SDT2008_220 02/04/2008 Platform, looking north.

NPRN: 242041

ESGAIR HIR, MOUND I

MOUND

NGR: SN9763348029 Grid reference taken at centre of site**Altitude:** 369**Period:** Unknown**Broadclass:** Monument <By Form>**Form:** Earthwork**Condition:** C**Site Status:**

Description: An earth mound 3m in diameter with a flattish top. Its purpose was unknown but it may have been due to slumping. Vegetation cover in April 2008 was grass and moss. J.J. Hall, Trysor, 2 April 2008

SMR PRN:**Relationships:****Photographs:**

SDT2008_221 02/04/2008 Mound, looking northeast.

NPRN: 242042**CONCRETE ROAD, QUARRY****QUARRY****NGR:** SN9937745417 Grid reference taken at centre of site**Altitude:** 428**Period:** Modern **Broadclass:** Industrial**Form:** Earthwork **Condition:** C**Site Status:****Description:** A quarry not shown on the 2nd edition of the 1:10560 Ordnance Survey map of 1905 but is shown on modern mapping. The quarry is approximately 75m east-west by up to 20m wide. The quarry appears to have been used recently. J.J. Hall, Trysor, 7 April 2008**SMR PRN:****Relationships:****Photographs:****NPRN: 242043****BLAEN DUHONW, QUARRY I****QUARRY****NGR:** SN9768746023 Grid reference taken at centre of site**Altitude:** 388**Period:** Post Medieval **Broadclass:** Industrial**Form:** Earthwork **Condition:** C**Site Status:****Description:** A small quarry on the south side of the Blaen Duhonw adjacent to a modern trackway. J.J. Hall, Trysor, 7 April 2008**SMR PRN:****Relationships:****Photographs:****NPRN: 242044****FARM 7, MILITARY TRAINING SITE****TRAINING STRUCTURE****NGR:** SN9954345742 Grid reference taken at centre of site**Altitude:** 394**Period:** Modern **Broadclass:** Defence**Form:** Complex **Condition:** A**Site Status:****Description:** Farm 7 is one of the purpose-built 'farms' on the SENTA Dry Firing Area. The complex stands on a levelled platform. It consists of three buildings, NPRNs 242045, 242046 and 242058. These are arranged around 3 sides of a yard, surfaced with compressed stone. According to RG Church, 1997, Sennybridge Training Area 1940-1990, page 19, the complex was built in 1988-1989. When recorded in April 2008, the buildings were being regularly used for training purposes. Various disturbances and fieldworks within 20m of the complex were not recorded separately. J.J. Hall, Trysor, 29 April 2008**SMR PRN:****Relationships:****Photographs:**

	242045	SDT2008_022	14/04/2008	Farm 7, looking north.
	242046			
	242058			
Part of	242369			

NPRN: 242045

FARM 7, FARMHOUSE

BUILDING

NGR: SN9953145754 Grid reference taken at centre of site**Altitude:** 393**Period:** Modern**Broadclass:** Unassigned**Form:** Building**Condition:** A**Site Status:**

Description: A two storey, breeze or concrete block 'farmhouse' with a tin roof, part of Farm 7, NPRN 242044, on the SENTA Dry Firing Area. The building was built in 1988-89 by the Army Apprentice College, Chepstow, according to RG Church, 1997, Sennybridge Training Area 1940-1990, page 19. When recorded in April 2008, the buildings were being regularly used for training purposes. J.J. Hall, Trysor, 29 April 2008

SMR PRN:**Relationships:**

242044

Photographs:

SDT2008_019

14/04/2008

'Farmhouse' at Farm 7, looking northwest.

NPRN: 242046

FARM 7, BUILDING II

BUILDING

NGR: SN9953245731 Grid reference taken at centre of site**Altitude:** 393**Period:** Modern**Broadclass:** Unassigned**Form:** Building**Condition:** A**Site Status:**

Description: A breeze or concrete block 'cowhouse' with a tin roof, part of Farm 7, NPRN 242044, on the SENTA Dry Firing Area. The building was built in 1988-89 by the Army Apprentice College, Chepstow, according to RG Church, 1997, Sennybridge Training Area 1940-1990, page 19. When recorded in April 2008, the buildings were being regularly used for training purposes. J.J. Hall, Trysor, 29 April 2008

SMR PRN:**Relationships:**

242044

Photographs:

SDT2008_020

14/04/2008

'Cowhouse' at Farm 7, looking west.

NPRN: 242047

CAE BADDAU, BANK

BANK (EARTHWORK)

NGR: SN9886647817 Grid reference taken at point along linear site**Altitude:** 403**Period:** Post Medieval?**Broadclass:** Monument <By Form>**Form:** Earthwork**Condition:** V**Site Status:**

Description: An irregular earth bank that varied in width and height up to 1.5m and 0.25m respectively. It was traced from SN0884647716 to SN98848047912, a distance of 203m. Vegetation cover in April 2008 was grass, moss and reeds. J.J. Hall, Trysor, 7 April 2008

SMR PRN:**Relationships:****Photographs:**

NPRN: 242048

CAE'R MYNACH, QUARRY

QUARRY

NGR: SN9827647391 Grid reference taken at centre of site**Altitude:** 411**Period:** Post Medieval**Broadclass:** Industrial**Form:** Earthwork**Condition:** C**Site Status:**

Description: A quarry, 14m northeast-southwest by 6m and up to 1.5m deep. The quarry was adjacent to the boundary of the common land which was a stone-built wall at this point. Vegetation cover in the quarry in April 2008 was grass and reeds. J.J. Hall, Trysor, 7 April 2008

SMR PRN:**Relationships:****Photographs:**

SDT2008_222 03/04/2008 Quarry, looking east.

NPRN: 242049

FARM 10, BUILDING I

BUILDING

NGR: SN9792446916 Grid reference taken at centre of site**Altitude:** 399**Period:** Modern**Broadclass:** Unassigned**Form:** Building**Condition:** A**Site Status:**

Description: This building is part of Farm 10, NPRN 242050, one of the purpose-built 'farms' on the SENTA Dry Firing Area. It is a two storey, breeze block construction, with no internal features. According to RG Church, 1997, Sennybridge Training Area 1940-1990, page 19, the complex was built in the late 1980s after the roads had been improved in the area. When recorded in April 2008, the buildings were being regularly used for training purposes. J.J. Hall, Trysor, 29 April 2008

SMR PRN:**Relationships:**

Part of 242050

Photographs:

SDT2008_225 03/04/2008 Building, looking east.

NPRN: 242050**FARM 10, MILITARY TRAINING SITE****TRAINING STRUCTURE****NGR:** SN9789946913 Grid reference taken at centre of site**Altitude:** 401**Period:** Modern **Broadclass:** Defence**Form:** Complex **Condition:** V**Site Status:**

Description: Farm 10 is one of the purpose-built 'farms' on the SENTA Dry Firing Area. It consists of three standing buildings, NPRNs 242049, 242076 and 242077 and the base of a further one, NPRN 242072. According to RG Church, 1997, Sennybridge Training Area 1940-1990, page 19, the complex was built in the late 1980s after the roads had been improved in the area. The A frame troop shelter NPRN 242076 was built first. When recorded in April 2008, the buildings were being regularly used for training purposes. Various disturbances and fieldworks within 20m of the complex were not recorded separately. J.J. Hall, Trysor, 29 April 2008

SMR PRN:**Relationships:**

Consists of 242049
 Consists of 242076
 Consists of 242077
 Consists of 242072
 Part of 242369

Photographs:**NPRN: 242051****DISGWYLFA, EARTHWORK II****BUILDING PLATFORM****NGR:** SN9951143756 Grid reference taken at centre of site**Altitude:** 355**Period:** Modern **Broadclass:** Monument <By Form>**Form:** Earthwork **Condition:** C**Site Status:**

Description: A level-topped platform, 9m x 4m at its base, on the east side of firing range NPRN 90004. Metal bars were embedded in the mound. It was thought that the platform provide the base for a structure associated with the firing range. J.J. Hall, Trysor, 7 April 2008

SMR PRN:**Relationships:**

Associated with 90004

Photographs:

SDT2008_159 09/04/2008 Building platform, looking south.

NPRN: 242052**BLAEN DUHONW, PLATFORM VI****PLATFORM****NGR:** SN9796846999 Grid reference taken at centre of site**Altitude:** 407**Period:** Medieval?;Post Medieval? **Broadclass:** Monument <By Form>**Form:** Earthwork **Condition:** D**Site Status:**

Description: An earthwork platform cut into a southeast facing slope. The southeast end of the platform was cut by a substantial military track. The part of the platform that remained was 6m northwest-southeast by 7m. Another platform lay 30m to the southeast. Vegetation cover in April 2008 was grass and reeds. J.J. Hall, Trysor, 7 April 2008

SMR PRN:**Relationships:**

Associated with 242053

Photographs:

SDT2008_223 03/04/2008 Platform, looking north.

NPRN: 242053

BLAEN DUHONW, PLATFORM V

PLATFORM

NGR: SN9799646987 Grid reference taken at centre of site**Altitude:** 402**Period:** Medieval?;Post Medieval? **Broadclass:** Monument <By Form>**Form:** Earthwork **Condition:** D**Site Status:**

Description: An earthwork platform cut into a southeast facing slope. The level area of the platform that remained was 6.5m northwest-southeast by 7m. The apron was obscured by a forestry plantation. Another platform lay 30m to the northwest. Vegetation cover in April 2008 was grass and reeds. The centre of the platform had been disturbed by the military. J.J. Hall, Trysor, 7 April 2008

SMR PRN:**Relationships:**

Associated with 242052

Photographs:

SDT2008_224 03/04/2008 Platform, looking northeast.

NPRN: 242054

BLAEN DUHONW, FIELDWORK V

FIELDWORK

NGR: SN9802347017 Grid reference taken at centre of site**Altitude:** 399**Period:** Modern **Broadclass:** Defence**Form:** Earthwork **Condition:** A**Site Status:**

Description: A military fieldwork or firing position close to a forestry plantation. The fieldwork was a dug hole, the top of which was lined with sandbags and wood on the southeast side. It was recorded as a good example of its type, and also to avoid confusion in the future as it will turn into an earthwork site in an area of platforms and long huts. J.J. Hall, Trysor, 24 April 2008

SMR PRN:**Relationships:****Photographs:**

SDT2008_228 03/04/2008 Fieldwork, looking southeast.

NPRN: 242055

CAE'R MYNACH, PLATFORM

PLATFORM

NGR: SN9806047055 Grid reference taken at centre of site**Altitude:** 393**Period:** Medieval?;Post Medieval? **Broadclass:** Monument <By Form>**Form:** Earthwork **Condition:** C**Site Status:**

Description: An earthwork platform cut into the northeast facing slope. The level area of the platform was 9m east-west by 5.5m. The fan was cut into the slope for 2m and the apron extended for 3m giving an overall length of 14m. Vegetation cover in April 2008 was grass and bracken. This was probably the same as CPAT NPRN 80932 but there was a difference between the grid references of 62m. J.J. Hall, Trysor, 7 April 2008

SMR PRN:**Relationships:****Photographs:**

SDT2008_229 03/04/2008 Platform, looking east.

NPRN: 242056**DISGWYLFA, TELEPHONE POINT II****TELEPHONE POINT**

NGR: SN9952943740 Grid reference taken at centre of site
Period: Modern **Broadclass:** Communications
Form: Other Structure **Condition:** B

Altitude: 353**Site Status:**

Description: A small, concrete post, probably part of the telephone network of the firing range. J.J. Hall, Trysor, 7 April 2008

SMR PRN:**Relationships:****Photographs:****NPRN: 242057****CAE'R MYNACH, BANK****BANK (EARTHWORK)**

NGR: SN9782847434 Grid reference taken at point along linear site
Period: Medieval?;Post Medieval? **Broadclass:** Monument <By Form>
Form: Earthwork **Condition:** V

Altitude: 439**Site Status:**

Description: An earth bank with ditch on its northern side. It was traced from SN9782847434 to SN9769147343, a distance of 328m. It had been cut by a military hedge planted in the 1970s and by a modern military trackway. The bank varied in size but was up to 2m wide. Vegetation cover in April 2008 was grass. J.J. Hall, Trysor, 7 April 2008

SMR PRN:**Relationships:****Photographs:**

SDT2008_230 03/04/2008 Bank, looking west, taken from SN9782547433

NPRN: 242058**FARM 7, BUILDING I****BUILDING**

NGR: SN9955745754 Grid reference taken at centre of site
Period: Modern **Broadclass:** Unassigned
Form: Building **Condition:** A

Altitude: 393**Site Status:**

Description: A large agricultural shed, part of Farm 7, NPRN 242044, on the SENTA Dry Firing Area. The building was constructed in May 1988, according to RG Church, 1997, Sennybridge Training Area 1940-1990, page 19. When recorded in April 2008, the buildings were being regularly used for training purposes. J.J. Hall, Trysor, 29 April 2008

SMR PRN:**Relationships:****Photographs:**

242044 SDT2008_021 14/04/2008 'Agricultural shed' at Farm 7, looking north.

NPRN: 242059

BANC Y CWM, TRIANGULATION POINT

TRIANGULATION POINT

NGR: SN9754747388 Grid reference taken at centre of site**Altitude:** 467**Period:** Modern**Broadclass:** Civil**Form:** Other Structure**Condition:** A**Site Status:****Description:** An Ordnance Survey concrete triangulation pillar. It was just over a metre high and had been painted white when recorded in April 2008. J.J. Hall, Trysor, 7 April 2008**SMR PRN:****Relationships:****Photographs:**

SDT2008_231 03/04/2008 Triangulation pillar, looking north.

NPRN: 242060

THE WARREN, PILLOW MOUND XV

PILLOW MOUND

NGR: SN9752947124 Grid reference taken at centre of site**Altitude:** 425**Period:** Medieval?;Post Medieval?**Broadclass:** Agriculture and Subsistence**Form:** Earthwork**Condition:** C**Site Status:****Description:** An earthen mound, 13m north northeast-south southwest at right angles to the gradient by 4m on a southwest facing slope. The mound stood up to 0.25m high. Vegetation cover in April 2008 was grass. There was much evidence for mole activity on the mound. J.J. Hall, Trysor, 7 April 2008**SMR PRN:****Relationships:**

Part of 90329

Photographs:**NPRN:** 242061

MAES BRWYDR, LONG HUT IV

LONG HUT

NGR: SN9910446038 Grid reference taken at centre of site**Altitude:** 348**Period:** Medieval?;Post Medieval?**Broadclass:** Domestic**Form:** Ruin**Condition:** D**Site Status:****Description:** A rectangular, dry-stone structure on a west facing natural terrace with a sharp drop to the stream below. The structure was 9m north northwest-south southeast by 4m. It was divided internally to create two roughly equal cells. In the northwest corner was a small partition 1.5m x 2m, possibly the remains of a chimney. In the southwest corner, the stones were arranged into a semicircular enclosure, possibly later. Vegetation cover in April 2008 was bracken and moss. J.J. Hall, Trysor, 7 April 2008**SMR PRN:****Relationships:****Photographs:**

SDT2008_030 14/04/2008 Long hut, looking northwest.

NPRN: 242062**THE WARREN, PILLOW MOUND XIV****PILLOW MOUND****NGR:** SN9755247004 Grid reference taken at centre of site**Altitude:** 403**Period:** Medieval?;Post Medieval? **Broadclass:** Agriculture and Subsistence**Form:** Earthwork **Condition:** C**Site Status:**

Description: An earthen mound, 19m northeast-southwest at right angles to the gradient, by 5m, on a southwest facing slope. The mound stood up to 0.25m high and a 1m wide gully ran around the top and sides of the mound. Vegetation cover in April 2008 was grass. The lower end of the mound was more eroded than the rest. J.J. Hall, Trysor, 7 April 2008

SMR PRN:**Relationships:**

Part of 90329

Photographs:**NPRN: 242063****THE WARREN, PILLOW MOUND XIII****PILLOW MOUND****NGR:** SN9755946999 Grid reference taken at centre of site**Altitude:** 402**Period:** Medieval?;Post Medieval? **Broadclass:** Agriculture and Subsistence**Form:** Earthwork **Condition:** C**Site Status:**

Description: An earthen mound, 15m northeast-southwest at right angles to the gradient, by 3.5m, on a southwest facing slope. The mound stood up to 0.25m high and a 0.5m wide gully ran around the top and sides of the mound. Vegetation cover in April 2008 was grass and gorse. J.J. Hall, Trysor, 7 April 2008

SMR PRN:**Relationships:**

Part of 90329

Photographs:**NPRN: 242064****THE WARREN, PILLOW MOUND VIII****PILLOW MOUND****NGR:** SN9759147047 Grid reference taken at centre of site**Altitude:** 419**Period:** Medieval?;Post Medieval? **Broadclass:** Agriculture and Subsistence**Form:** Earthwork **Condition:** C**Site Status:**

Description: An earthen mound, 26m northeast-southwest at right angles to the gradient, by 5m, on a southwest facing slope. The mound stood up to 0.25m high and a 0.5m wide gully ran around the top and sides of the mound. Vegetation cover in April 2008 was grass and gorse. The mound had been dug into in several places, the result of military activity. J.J. Hall, Trysor, 7 April 2008

SMR PRN:**Relationships:**

Part of 90329

Photographs:

NPRN: 242065

THE WARREN, PILLOW MOUND XII

PILLOW MOUND

NGR: SN9762947031 Grid reference taken at centre of site**Altitude:** 422**Period:** Medieval?;Post Medieval? **Broadclass:** Agriculture and Subsistence**Form:** Earthwork **Condition:** C**Site Status:****Description:** An earthen mound, 22m northeast-southwest at right angles to the gradient, by 4m, on a southwest facing slope. The mound stood up to 0.25m high and a 0.5m wide gully ran around the top and sides of the mound. Vegetation cover in April 2008 was grass. There was erosion to the centre of the mound. J.J. Hall, Trysor, 7 April 2008**SMR PRN:****Relationships:**

Part of 90329

Photographs:**NPRN:** 242066

THE WARREN, BANK III

BANK (EARTHWORK)

NGR: SN9763847007 Grid reference taken at point along linear site**Altitude:** 419**Period:** Medieval?;Post Medieval? **Broadclass:** Monument <By Form>**Form:** Earthwork **Condition:** C**Site Status:****Description:** An earthwork bank up to 1.25m wide and 0.20m high with a gully on its northern side. It was traced from SN9764747008 to SN9761746992, a distance of 104m, running downslope. Vegetation cover in April 2008 was grass. J.J. Hall, Trysor, 7 April 2008**SMR PRN:****Relationships:****Photographs:**

SDT2008_232 03/04/2008 Bank, looking southwest.

NPRN: 242067

THE WARREN, PILLOW MOUND XI

PILLOW MOUND

NGR: SN9762246975 Grid reference taken at centre of site**Altitude:** 412**Period:** Medieval?;Post Medieval? **Broadclass:** Agriculture and Subsistence**Form:** Earthwork **Condition:** C**Site Status:****Description:** An earthen mound, 29m northeast-southwest at right angles to the gradient, by 4.25m, on a southwest facing slope. The mound stood up to 0.25m high and a 0.5m wide gully ran around the top and sides of the mound. Vegetation cover in April 2008 was grass. J.J. Hall, Trysor, 7 April 2008**SMR PRN:****Relationships:**

Part of 90329

Photographs:

SDT2008_233 03/04/2008 Pillow mound, looking north.

NPRN: 242068**THE WARREN, PILLOW MOUND I****PILLOW MOUND****NGR:** SN9763646936 Grid reference taken at centre of site **Altitude:** 410**Period:** Medieval?;Post Medieval? **Broadclass:** Agriculture and Subsistence**Form:** Earthwork **Condition:** C**Site Status:****Description:** An earthen mound, 16m northeast-southwest at right angles to the gradient, by 4m, on a southwest facing slope. The mound stood up to 0.50m high and a 0.5m wide gully ran around the top and sides of the mound. Vegetation cover in April 2008 was bracken and gorse. J.J. Hall, Trysor, 7 April 2008**SMR PRN:****Relationships:**

Part of 90329

Photographs:

SDT2008_234 03/04/2008 Pillow mound, looking west.

NPRN: 242069**THE WARREN, PILLOW MOUND IX****PILLOW MOUND****NGR:** SN9766846955 Grid reference taken at centre of site **Altitude:** 418**Period:** Medieval?;Post Medieval? **Broadclass:** Agriculture and Subsistence**Form:** Earthwork **Condition:** C**Site Status:****Description:** An earthen mound, 14m north northeast-south southwest at right angles to the gradient, by 5m, on a southwest facing slope. The mound stood up to 0.50m high and a 0.5m wide gully ran around the top and sides of the mound. Vegetation cover in April 2008 was bracken and grass. J.J. Hall, Trysor, 7 April 2008**SMR PRN:****Relationships:**

Part of 90329

Photographs:

SDT2008_235 03/04/2008 Pillow mound, looking north.

NPRN: 242070**THE WARREN, PILLOW MOUND XX****PILLOW MOUND****NGR:** SN9769046929 Grid reference taken at centre of site **Altitude:** 412**Period:** Medieval?;Post Medieval? **Broadclass:** Agriculture and Subsistence**Form:** Earthwork **Condition:** C**Site Status:****Description:** An earthen mound, 14m north northeast-south southwest at right angles to the gradient, by 3m, on a southwest facing slope. The mound stood up to 0.25m high and a 0.5m wide gully ran around the top and sides of the mound. Vegetation cover in April 2008 was grass. J.J. Hall, Trysor, 7 April 2008**SMR PRN:****Relationships:**

Part of 90329

Photographs:

NPRN: 242071

THE WARREN, PILLOW MOUND VII

PILLOW MOUND

NGR: SN9773246903 Grid reference taken at centre of site**Altitude:** 408**Period:** Medieval?;Post Medieval? **Broadclass:** Agriculture and Subsistence**Form:** Earthwork **Condition:** C**Site Status:**

Description: An earthen mound, 16m north northeast-south southwest at right angles to the gradient, by 3.5m, on a southwest facing slope. The mound stood up to 0.20m high and a 0.5m wide gully ran around the top and sides of the mound. Vegetation cover in April 2008 was bracken. J.J. Hall, Trysor, 7 April 2008

SMR PRN:**Relationships:**

Part of 90329

Photographs:**NPRN:** 242072

FARM 10, BUILDING IV

TOILET

NGR: SN9794246936 Grid reference taken at centre of site**Altitude:** 400**Period:** Modern **Broadclass:** Water Supply and Drainage**Form:** Ruin **Condition:** D**Site Status:**

Description: The concrete base of a small building, part of Farm 10, NPRN 242050, on the SENTA Dry Firing Area. Three circular drain pipes indicated that the building may have been an ablutions block. Only the base remained in April 2008. J.J. Hall, Trysor, 7 April 2008

SMR PRN:**Relationships:**

Part of 242050

Photographs:**NPRN:** 242073

THE WARREN, PILLOW MOUND VI

PILLOW MOUND

NGR: SN9774446962 Grid reference taken at centre of site**Altitude:** 420**Period:** Medieval?;Post Medieval? **Broadclass:** Agriculture and Subsistence**Form:** Earthwork **Condition:** D**Site Status:**

Description: An earthen mound, 8m north northeast-south southwest at right angles to the gradient, by 4m, on a southwest facing slope. The mound stood up to 0.25m high. The north northeast end of the mound was missing having been removed by the planting of a 1970s military hedge. Vegetation cover in April 2008 was bracken and grass. J.J. Hall, Trysor, 7 April 2008

SMR PRN:**Relationships:**

Part of 90329

Photographs:

NPRN: 242074**THE WARREN, PILLOW MOUND V****PILLOW MOUND****NGR:** SN9770547019 Grid reference taken at centre of site **Altitude:** 430**Period:** Medieval?;Post Medieval? **Broadclass:** Agriculture and Subsistence**Form:** Earthwork **Condition:** C**Site Status:**

Description: An earthen mound, 14m north northeast-south southwest at right angles to a very gentle gradient, by 4m, on a southwest facing slope. The mound stood up to 0.45m high and a 0.5m wide gully ran around the top and sides of the mound. Vegetation cover in April 2008 was bracken and grass. There was some damage, or collapse, at the upper end of the mound. J.J. Hall, Trysor, 7 April 2008

SMR PRN:**Relationships:**

Part of 90329

Photographs:

SDT2008_236 03/04/2008 Pillow mound, looking north.

NPRN: 242075**THE WARREN, BANK II****BANK (EARTHWORK)****NGR:** SN9782147051 Grid reference taken at point along linear site **Altitude:** 423**Period:** Medieval?;Post Medieval? **Broadclass:** Monument <By Form>**Form:** Earthwork **Condition:** C**Site Status:**

Description: An earthwork bank with a gully on its eastern side, traced from SN9788546963, close to Farm 10 to SN9775447134, a distance of 215m. It was overlain by the forestry planted by the military but it was not clear about its relationship with the earlier enclosure NPRN 242029. J.J. Hall, Trysor, 7 April 2008

SMR PRN:**Relationships:****Photographs:**

SDT2008_237 03/04/2008 Bank, looking northwest.

NPRN: 242076**FARM 10, BUILDING II****SHED****NGR:** SN9791146929 Grid reference taken at centre of site **Altitude:** 403**Period:** Modern **Broadclass:** Unassigned**Form:** Building **Condition:** A**Site Status:**

Description: This building is part of Farm 10, NPRN 242050, one of the purpose-built 'farms' on the SENTA Dry Firing Area. It is a metal A frame troop shelter. According to RG Church, 1997, Sennybridge Training Area 1940-1990, page 19, the complex was built in the late 1980s after the roads had been improved in the area. When recorded in April 2008, the buildings were being regularly used for training purposes. J.J. Hall, Trysor, 29 April 2008

SMR PRN:**Relationships:**

Part of 242050

Photographs:

SDT2008_226 03/04/2008 Troop shelter, looking northeast.

NPRN: 242077

FARM 10, BUILDING III

BUILDING

NGR: SN9786946951 Grid reference taken at centre of site**Altitude:** 403**Period:** Modern**Broadclass:** Unassigned**Form:** Building**Condition:** A**Site Status:**

Description: This building is part of Farm 10, NPRN 242050, one of the purpose-built 'farms' on the SENTA Dry Firing Area. It is a two storey 'farmhouse'. According to RG Church, 1997, Sennybridge Training Area 1940-1990, page 19, the complex was built in the late 1980s after the roads had been improved in the area. When recorded in April 2008, the buildings were being regularly used for training purposes. J.J. Hall, Trysor, 29 April 2008

SMR PRN:**Relationships:**

Part of 242050

Photographs:

SDT2008_227 03/04/2008 Building, looking northwest.

NPRN: 242078

BANC Y CWM, QUARRY

QUARRY

NGR: SN9623146946 Grid reference taken at centre of site**Altitude:** 421**Period:** Post Medieval?**Broadclass:** Industrial**Form:** Earthwork**Condition:** C**Site Status:**

Description: Several small quarry pits in an area 15m by 7m at the top of a very steep, southeast facing slope. Vegetation cover in April 2008 was grass and moss. J.J. Hall, Trysor, 7 April 2008

SMR PRN:**Relationships:****Photographs:****NPRN:** 242079

MAES BRWYDR, PLATFORM II

PLATFORM

NGR: SN9923845945 Grid reference taken at centre of site**Altitude:** 368**Period:** Medieval?;Post Medieval? **Broadclass:** Monument <By Form>**Form:** Earthwork**Condition:** C**Site Status:**

Description: An earthwork platform cut into a south southeast facing gentle slope. The level area of the platform measured 7m north northwest-south southeast by 5m with a fan of 2m and an apron of 3m, giving an overall length of 12m. Some stone scattered was on the platform, suggesting the former presence of a structure. Vegetation cover in April 2008 was moss and reeds with bracken on the fan. J.J. Hall, Trysor, 7 April 2008

SMR PRN: CPAT 70099**Relationships:****Photographs:**

SDT2008_034 14/04/2008 Platform, looking north northwest.

NPRN: 242080**FARM 11, MILITARY TRAINING SITE****TRAINING STRUCTURE****NGR:** SO0024845809 Grid reference taken at centre of site**Altitude:** 405**Period:** Modern **Broadclass:** Defence**Form:** Complex **Condition:** A**Site Status:**

Description: Farm 11 is one of the purpose-built 'farms' on the SENTA Dry Firing Area. The complex stands on a levelled platform. It consists of three buildings, NPRNs 242081, 242083 and 242085. These are arranged around 3 sides of a yard, surfaced with compressed stone. According to RG Church, 1997, Sennybridge Training Area 1940-1990, page 19, the complex was probably built in 1991-93. When recorded in April 2008, the buildings were being regularly used for training purposes. Various disturbances and fieldworks within 20m of the complex were not recorded separately. J.J. Hall, Trysor, 29 April 2008

SMR PRN:**Relationships:**

Consists of 242081

Consists of 242083

Consists of 242085

Part of 242369

Photographs:

SDT2008_041 14/04/2008 Farm 11, looking south.

NPRN: 242081**FARM 11, BUILDING III****BUILDING****NGR:** SO0025145795 Grid reference taken at centre of site**Altitude:** 405**Period:** Modern **Broadclass:** Unassigned**Form:** Building **Condition:** A**Site Status:**

Description: A two storey, breeze or concrete block 'farmhouse' with a tiled roof, part of Farm 11, NPRN 242050, on the SENTA Dry Firing Area. The building was probably built in 1991-93 by the Army Apprentice College, Chepstow, according to RG Church, 1997, Sennybridge Training Area 1940-1990, page 19. When recorded in April 2008, the building was being regularly used for training purposes. J.J. Hall, Trysor, 29 April 2008

SMR PRN:**Relationships:**

Part of 242080

Photographs:

SDT2008_039 14/04/2008 'Farmhouse', part of Farm 11, looking south southeast.

NPRN: 242082**CONCRETE ROAD, CULVERT XVI****CULVERT****NGR:** SN9950845380 Grid reference taken at centre of site**Altitude:** 427**Period:** Modern **Broadclass:** Water Supply and Drainage**Form:** Other Structure **Condition:** B**Site Status:**

Description: A brick culvert running under the Concrete Road, NPRN 242363. J.J. Hall, Trysor, 29 May 2008

SMR PRN:**Relationships:**

Associated with 242363

Photographs:

NPRN: 242083**FARM 11, BUILDING II****BUILDING****NGR:** SO0026245809 Grid reference taken at a central point within an extensive site **Altitude:** 405**Period:** Modern **Broadclass:** Unassigned**Form:** Building **Condition:** A**Site Status:**

Description: A breeze or concrete block 'cowhouse' with a tiled roof, part of Farm 11, NPRN 242080, on the SENTA Dry Firing Area. The building was probably built in 1991-93 by the Army Apprentice College, Chepstow, according to RG Church, 1997, Sennybridge Training Area 1940-1990, page 19. When recorded in April 2008, the building was being regularly used for training purposes. J.J. Hall, Trysor, 29 April 2008

SMR PRN:**Relationships:**

Part of 242080

Photographs:

SDT2008_038 14/04/2008 'Cowhouse', part of Farm 11, looking southeast.

NPRN: 242084**BANC Y CWM, TELEPHONE POINT****TELEPHONE POINT****NGR:** SN9692046892 Grid reference taken at centre of site **Altitude:** 453**Period:** Modern **Broadclass:** Communications**Form:** Other Structure **Condition:** B**Site Status:**

Description: A small concrete pillar, 0.60m high, by 0.15m wide, with a plastic cylindrical box attached to it. It lay on a trench line, which presumably held a cable below ground, probably part of the telecommunication network of the range J.J. Hall, Trysor, 7 April 2008

SMR PRN:**Relationships:****Photographs:**

SDT2008_240 05/04/2008 Telephone point, looking west.

NPRN: 242085**FARM 11, BUILDING I****BUILDING****NGR:** SO0023645804 Grid reference taken at centre of site **Altitude:** 405**Period:** Modern **Broadclass:** Unassigned**Form:** Building **Condition:** A**Site Status:**

Description: A large agricultural shed, part of Farm 11, NPRN 242050, on the SENTA Dry Firing Area. The building was probably constructed in 1991-1993, according to RG Church, 1997, Sennybridge Training Area 1940-1990, page 19. When recorded in April 2008, the building was being used regularly. J.J. Hall, Trysor, 29 April 2008

SMR PRN:**Relationships:**

Part of 242080

Photographs:

SDT2008_040 14/04/2008 'Shed', part of Farm 11, looking south southwest.

NPRN: 242086**THE WARREN, PILLOW MOUND IV****PILLOW MOUND**

NGR: SN9773946452 Grid reference taken at centre of site **Altitude:** 353
Period: Medieval?;Post Medieval? **Broadclass:** Agriculture and Subsistence
Form: Earthwork **Condition:** D
Site Status:
Description: An earthen mound, 12.5m east southeast-west northwest at right angles to the gradient, by 3.25m, on a southeast facing slope. The mound stood up to 0.3m high. Vegetation cover in April 2008 was grass. J.J. Hall, Trysor, 7 April 2008

SMR PRN:**Relationships:****Photographs:**

SDT2008_242 05/04/2008 Pillow mound, looking east northeast.

NPRN: 242087**THE WARREN, BANK IV****BANK (EARTHWORK)**

NGR: SN9756346543 Grid reference taken at point along linear site **Altitude:** 391
Period: Medieval?;Post Medieval? **Broadclass:** Monument <By Form>
Form: Earthwork **Condition:** C
Site Status:
Description: A section of a broad, low earthwork bank traced from SN9756046530 to SN9757946562 via SN9757546563, a distance of 42m. It ran close to a 1970s military hedge and it may be part of the original warren boundary that was bypassed when the straighter military hedge was put in. Vegetation cover in April 2008 was reeds and grass. J.J. Hall, Trysor, 7 April 2008

SMR PRN:**Relationships:****Photographs:**

SDT2008_243 05/04/2008 Bank, looking south southwest.

NPRN: 242088**THE WARREN, BANK V****BANK (EARTHWORK)**

NGR: SN9739646686 Grid reference taken at point along linear site **Altitude:** 404
Period: Medieval?;Post Medieval? **Broadclass:** Monument <By Form>
Form: Earthwork **Condition:** V
Site Status:
Description: An earthwork bank traced from SN9751846770 to SN9726846506, a distance of 378m. The bank varied from a 2m wide, 0.70m rounded bank to a low denuded bank. It was cut by the 1970s military hedges and by quarry NPRN 242089. A short section of bank ran from SN9748346681 to SN9748746696 where it was cut by the military hedge but may originally have joined onto the main bank. Vegetation cover in April 2008 varied from grass to reeds. J.J. Hall, Trysor, 7 April 2008

SMR PRN:**Relationships:****Photographs:**

SDT2008_244 05/04/2008 Bank, looking southwest.
SDT2008_245 05/04/2008 Bank, looking southwest, taken from SN9745946724.

NPRN: 242089**THE WARREN, QUARRY I****QUARRY****NGR:** SN9735546656 Grid reference taken at centre of site**Altitude:** 418**Period:** Post Medieval?;Modern? **Broadclass:** Industrial**Form:** Earthwork **Condition:** C**Site Status:****Description:** Several quarry pits in an area 30m northeast-southwest by 12m and up to 1.5m deep. The quarry pits appeared to cut bank NPRN 242088. Vegetation cover in April 2008 was grass and moss. There was evidence of military activity within the quarry pits. J.J. Hall, Trysor, 7 April 2008**SMR PRN:****Relationships:****Photographs:**

SDT2008_246 05/04/2008 Quarry, looking northeast.

NPRN: 242090**THE WARREN, BANK VI****BANK (EARTHWORK)****NGR:** SN9744546688 Grid reference taken at point along linear site**Altitude:** 410**Period:** Medieval?;Post Medieval? **Broadclass:** Monument <By Form>**Form:** Earthwork **Condition:** C**Site Status:****Description:** An earthwork bank, traced from SN9742246700 where it butted onto bank NPRN 242088, to SN9746446678, a distance of 47m. The bank was 2m wide and up to 0.30m high, increasing in height in its centre. Vegetation cover in April 2008 was grass, gorse and reeds. The bank appeared to have formed part of an enclosure associated with NPRN 242091. J.J. Hall, Trysor, 7 April 2008**SMR PRN:****Relationships:****Photographs:****NPRN: 242091****THE WARREN, BUILDING****LONG HUT?****NGR:** SN9747846682 Grid reference taken at centre of site**Altitude:** 405**Period:** Medieval?;Post Medieval? **Broadclass:** Domestic**Form:** Ruin **Condition:** D**Site Status:****Description:** A dry-stone building, 19.5m west northwest-east southeast by 5.75m. The walls were 0.80m wide, stood up to 0.25m high and were grass covered in April 2008. The building was divided into two cells. The east southeast cell measured 6m by 4m internally. An entrance was in the south southwest wall. The entrance was shielded by an external bank, c 6m long, parallel to the wall and about 1m away from it. The west northwest cell was 2.8m by 4m internally. The south southwest wall of the cell was missing and it may have been open on this side. J.J. Hall, Trysor, 7 April 2008**SMR PRN:****Relationships:****Photographs:**

SDT2008_247 05/04/2008 Building, looking west northwest.

SDT2008_248 05/04/2008 Building, looking northwest.

SDT2008_249 05/04/2008 Building, looking east southeast.

NPRN: 242092**THE WARREN, BANK I****BANK (EARTHWORK)****NGR:** SN9741246731 Grid reference taken at point along linear site**Altitude:** 417**Period:** Medieval?;Post Medieval? **Broadclass:** Monument <By Form>**Form:** Earthwork**Condition:** C**Site Status:**

Description: An earthwork bank, traced from SN9745146757 to SN9742546711, via SN9741246731, a distance of 71m in total. The bank was 2m wide and up to 0.60m high. It forms a right angle to the northwest of bank NPRN 242088 and encloses long hut NPRN 242093. Vegetation cover in April 2008 was grass, reeds and moss. J.J. Hall, Trysor, 7 April 2008

SMR PRN:**Relationships:****Photographs:**

SDT2008_250 05/04/2008 Bank, looking southwest.

NPRN: 242093**THE WARREN, LONG HUT I****LONG HUT?****NGR:** SN9742846729 Grid reference taken at centre of site**Altitude:** 414**Period:** Medieval?;Post Medieval? **Broadclass:** Domestic**Form:** Earthwork**Condition:** D**Site Status:**

Description: A single cell long hut defined by very low wall bases and the internal ground surface lower than the surrounding ground. It measured 8m east northeast-west southwest by 6m. Some stone was visible in the wall lines and the walls bases appeared to 0.50m wide. Vegetation cover in April 2008 was grass. J.J. Hall, Trysor, 7 April 2008

SMR PRN:**Relationships:****Photographs:**

SDT2008_251 05/04/2008 Long hut, looking west northwest.

NPRN: 242094**BLAEN GWNYS, MOUND****MOUND****NGR:** SO0172843016 Grid reference taken at centre of site**Altitude:** 395**Period:** Unknown **Broadclass:** Monument <By Form>**Form:** Earthwork**Condition:** C**Site Status:**

Description: A circular earth mound, 2m in diameter and 0.20m high, on a south facing slope. Purpose of the mound was unknown. It may be a 20th century military feature. Vegetation cover in April 2008 was grass and moss. J.J. Hall, Trysor, 4 May 2008

SMR PRN:**Relationships:****Photographs:**

SDT2008_060 17/04/2008 Mound, looking east.

NPRN: 242095

THE WARREN, MOUND I

MOUND

NGR: SN9726346614 Grid reference taken at centre of site **Altitude:** 423

Period: Unknown **Broadclass:** Monument <By Form>

Form: Earthwork **Condition:** C

Site Status:

Description: An earth and stone mound, approximately 2.5m diameter with a hollow to its north northwest. It lies within the area of a former rabbit warren but may be related to 20th century military activity rather than the raising of rabbits. Vegetation cover in April 2008 was grass. J.J. Hall, Trysor, 7 April 2008

SMR PRN:

Relationships:

Photographs:

SDT2008_252 05/04/2008 Mound, looking southeast.

NPRN: 242096

THE WARREN, MOUND II

MOUND

NGR: SN9721946597 Grid reference taken at centre of site **Altitude:** 424

Period: Unknown **Broadclass:** Monument <By Form>

Form: Earthwork **Condition:** C

Site Status:

Description: An earth mound 2m by 2.5m and up to 0.25m high. A 1970s military hedge cut it on its western side. It lies within the area of a former rabbit warren but may be related to 20th century military activity rather than the raising of rabbits. Vegetation cover in April 2008 was grass. J.J. Hall, Trysor, 7 April 2008

SMR PRN:

Relationships:

Photographs:

SDT2008_253 05/04/2008 Mound, looking southwest.

NPRN: 242097SENTA OLD DEFENSIVE POSITION,
DEFENSIVE POSITION

DEFENSIVE POSITION

NGR: SN9994345551 Grid reference taken at a central point within an extensive site **Altitude:** 424**Period:** Modern **Broadclass:** Defence**Form:** Complex **Condition:** B**Site Status:****Description:** A defensive position used for training troops on the Dry Firing Area at Sennybridge. It consists of 20 covered firing positions on a relatively level area of the Dry Firing Area. It is called "Old Defensive Position" on the military overlay of 2006 onto an Ordnance Survey map base. J.J. Hall, Trysor, 4 May 2008**SMR PRN:****Relationships:****Photographs:**

Consists of 242461
 Consists of 242256
 Consists of 242255
 Consists of 242262
 Consists of 242263
 Consists of 242264
 Consists of 242265
 Consists of 242277
 Consists of 242267
 Consists of 242268
 Consists of 242269
 Consists of 242270
 Consists of 242271
 Consists of 242275
 Consists of 242276
 Consists of 242278
 Consists of 242279
 Consists of 242280
 Consists of 242103
 Consists of 242266
 Part of 242369

NPRN: 242098

THE WARREN, PILLOW MOUND III

PILLOW MOUND

NGR: SN9708646502 Grid reference taken at centre of site **Altitude:** 420**Period:** Medieval?;Post Medieval? **Broadclass:** Agriculture and Subsistence**Form:** Earthwork **Condition:** D**Site Status:****Description:** An earthen mound, 15m north-south at right angles to a gentle gradient, by 3.5m, on a south southwest facing slope. The mound stood up to 0.20m high, and a 0.5m wide gully ran around the top and sides of the mound. Vegetation cover in April 2008 was grass. J.J. Hall, Trysor, 7 April 2008**SMR PRN:****Relationships:****Photographs:**

SDT2008_254 05/04/2008 Pillow mound, looking southeast.

NPRN: 242099

THE WARREN, PILLOW MOUND II

PILLOW MOUND

NGR: SN9702246515 Grid reference taken at centre of site**Altitude:** 423**Period:** Medieval?;Post Medieval? **Broadclass:** Agriculture and Subsistence**Form:** Earthwork **Condition:** C**Site Status:**

Description: An earthen mound, 15m north-south at right angles to a gentle gradient, by 4m, on a south southwest facing slope. The mound stood up to 0.30m high, and a 0.5m wide gully ran around the top and sides of the mound. Vegetation cover in April 2008 was grass and moss. J.J. Hall, Trysor, 7 April 2008

SMR PRN:**Relationships:****Photographs:**

SDT2008_255	05/04/2008	Pillow mound, looking southwest.
SDT2008_256	05/04/2008	Pillow mound, looking north.

NPRN: 242100

THE WARREN, PILLOW MOUND X

PILLOW MOUND

NGR: SN9693446593 Grid reference taken at centre of site**Altitude:** 431**Period:** Medieval?;Post Medieval? **Broadclass:** Agriculture and Subsistence**Form:** Earthwork **Condition:** C**Site Status:**

Description: An earthen mound, 15m north-south at right angles to a gentle gradient, by 4m, on a south southwest facing slope. The mound stood up to 0.30m high, and a 0.5m wide gully ran around the top and sides of the mound. Vegetation cover in April 2008 was grass and moss. J.J. Hall, Trysor, 7 April 2008

SMR PRN:**Relationships:****Photographs:****NPRN:** 242101

THE WARREN, PILLOW MOUND XIX

PILLOW MOUND

NGR: SN9686046619 Grid reference taken at centre of site**Altitude:** 434**Period:** Medieval?;Post Medieval? **Broadclass:** Agriculture and Subsistence**Form:** Earthwork **Condition:** C**Site Status:**

Description: An earthen mound, 14m south southwest-north northeast at right angles to a gentle gradient, by 3.5m, on a south southwest facing slope. The mound stood up to 0.30m high, and a 0.5m wide gully ran around the top and sides of the mound. Vegetation cover in April 2008 was grass and gorse. J.J. Hall, Trysor, 7 April 2008

SMR PRN:**Relationships:****Photographs:**

NPRN: 242102

ESGAIR HIR, ENCLOSURE I

ENCLOSURE

NGR: SN9878448130 Grid reference taken at centre of site**Altitude:** 379**Period:** Medieval?;Post Medieval? **Broadclass:** Monument <By Form>**Form:** Earthwork **Condition:** C**Site Status:**

Description: A small enclosure around long hut NPRN 242022 on a terrace on the east northeast facing slope of a small hillock. The enclosure was particularly clear on the western side, but its relationship with the long hut was not so obvious. It may have butted onto the long hut or enclosed the long hut. It measured at least 12.5m east-west by 10m and was defined by a broad bank, 1.5m wide and 0.30m high. Possible lazy beds lay within the enclosure. Vegetation cover in April 2008 was grass and moss. J.J. Hall, Trysor, 7 April 2008

SMR PRN:**Relationships:**

Associated with 242022

Photographs:**NPRN:** 242103SENTA OLD DEFENSIVE POSITION,
FIRING POSITION XX

COVERED FIRING POSITION

NGR: SN9984145345 Grid reference taken at centre of site**Altitude:** 430**Period:** Modern **Broadclass:** Defence**Form:** Other Structure **Condition:** A**Site Status:**

Description: An underground linear chamber, 9m east northeast-west southwest by 1m wide, lined with wood with a gravel floor. Access to the chamber was through three wooden rectangular hatches. The chamber lay within a slight mound, 11m by 4m. It was part of NPRN 242097. J.J. Hall, Trysor, 19 April 2008

SMR PRN:**Relationships:**

Part of 242097

Photographs:**NPRN:** 242104

BLAEN DUHONW, PLATFORM II

PLATFORM

NGR: SN9812547003 Grid reference taken at centre of site**Altitude:** 378**Period:** Medieval?;Post Medieval? **Broadclass:** Monument <By Form>**Form:** Earthwork **Condition:** C**Site Status:**

Description: An earthwork platform cut into the east southeast facing slope. The level area of the platform measured 19m west northwest-east southeast by 8m. The fan cut into the slope for 5m and the apron extended at the other end of the platform for 4m. A possible wall base ran across the top of the apron. Vegetation cover in April 2008 was grass, reeds and bracken. A minor trackway cuts across the platform. J.J. Hall, Trysor, 24 April 2008

SMR PRN: CPAT 80931**Relationships:****Photographs:**

SDT2008_238 03/04/2008 Platform, looking east southeast.

NPRN: 242105

BLAEN DUHONW, PLATFORM III

PLATFORM

NGR: SN9793747361 Grid reference taken at centre of site

Altitude: 421

Period: Medieval?;Post Medieval? **Broadclass:** Monument <By Form>

Form: Earthwork **Condition:** C

Site Status:

Description: An earthwork platform cut into the east facing slope. The level area of the platform measured 18.5m east-west by 9m. The fan cut into the slope for 3m and the apron extended at the other end of the platform for 4m. Vegetation cover in April 2008 was grass. This is probably the same as CPAT PRN 80933, but there was a difference of 67m between grid references. J.J. Hall, Trysor, 24 April 2008

SMR PRN:

Relationships:

Photographs:

SDT2008_239 03/04/2008 Platform, looking south.

NPRN: 242106

DOLAU GWYNION, GARDEN

GARDEN

NGR: SN9775646351 Grid reference taken at centre of site

Altitude: 351

Period: Post Medieval **Broadclass:** Agriculture and Subsistence

Form: Earthwork **Condition:** C

Site Status:

Description: A garden enclosure adjoining the south of the former farmhouse at Dolau Gwynion on the western side of the Duhonw river. The enclosure measured 15m north-south by 10m and was defined on the east, south and west sides by a stone and earth bank, 1.5m wide and 0.5m high. The northern side was formed by the house itself. Vegetation cover in April 2008 was short grass and a large tree was growing in the bank in the southeastern corner of the enclosure. The enclosure had also been used for military training and a fieldwork, NPRN 242108 had been built close to the tree. J.J. Hall, Trysor, 24 April 2008

SMR PRN:

Relationships:

Photographs:

Part of 90331 SDT2008_196 08/04/2008 Garden enclosure, looking south, with house NPRN 242107 in foreground.

NPRN: 242107

DOLAU GWYNION, FARMHOUSE

FARMHOUSE

NGR: SN9774546346 Grid reference taken at centre of site**Altitude:** 351**Period:** Post Medieval**Broadclass:** Domestic**Form:** Ruin**Condition:** C**Site Status:****Description:**

A three-celled farmhouse measuring 16.5m east northeast-west southwest by 5.5m. The walls were dry-stone built and up to 1m wide and stood up to 0.30m high. The northwest side of the house was revetted into the slope and more of this wall remained because of the protection this offered. The floor level in the west southwest cell was 0.50m higher than the other two cells. Beyond the west southwest end of the house was a possible further cell 3m wide. It appeared to have been open to the south. The banks of garden enclosure NPRN 242106 joined onto the south side of the house at its east north east end and the centre of the southern wall of the middle cell. Vegetation cover in April 2008 was moss and grass. J.J. Hall, Trysor, 24 April 2008

SMR PRN:**Relationships:**

Part of 90331

Photographs:

SDT2008_197	08/04/2008	House, looking southwest.
SDT2008_198	08/04/2008	House, looking south, with garden enclosure NPRN 242106 in background.
SDT2008_199	08/04/2008	House, looking northeast.

NPRN: 242108

DOLAU GWYNION, FIELDWORK

FIELDWORK

NGR: SN9775946342 Grid reference taken at centre of site**Altitude:** 350**Period:** Modern**Broadclass:** Defence**Form:** Other Structure**Condition:** C**Site Status:****Description:**

A military fieldwork or firing position, 4m by 4m and standing up to 0.50m high. The fieldwork was of rough stone and wood construction in the south corner of garden enclosure NPRN 242106. It was recorded as a good example of its type, and also to avoid confusion in the future about construction within the garden. J.J. Hall, Trysor, 24 April 2008

SMR PRN:**Relationships:****Photographs:**

SDT2008_202	08/04/2008	Fieldwork, looking east.
-------------	------------	--------------------------

NPRN: 242109

DOLAU GWYNION, SHELTER II

SHELTER

NGR: SN9772046342 Grid reference taken at centre of site **Altitude:** 356**Period:** Post Medieval? **Broadclass:** Monument <By Form>**Form:** Ruin **Condition:** D**Site Status:****Description:** A dry-stone, square structure, 3.5m by 3.5m and up to 0.30m high. It was open to the east northeast end. Vegetation cover in April 2008 was dense reeds and moss. J.J. Hall, Trysor, 24 April 2008**SMR PRN:****Relationships:**

Part of 90331

Photographs:

SDT2008_200 08/04/2008 Shelter, looking south.

NPRN: 242110

DOLAU GWYNION, BANK

BANK (EARTHWORK)

NGR: SN9773946340 Grid reference taken at centre of site **Altitude:** 355**Period:** Post Medieval? **Broadclass:** Monument <By Form>**Form:** Earthwork **Condition:** C**Site Status:****Description:** A stone and earth bank that defined the western side of a yard to the south of the farmhouse, NPRN 242107, at Dolau Gwynion and then continued west northwards past the western end of the house. The bank was traced from SN9772746344 to SN9774646336, a distance of 22m. A large ash tree was growing in the bank close to the house in April 2008. J.J. Hall, Trysor, 24 April 2008**SMR PRN:****Relationships:**

Part of 90331

Photographs:**NPRN:** 242111

DOLAU GWYNION, SHELTER I

SHELTER

NGR: SN9770746371 Grid reference taken at centre of site **Altitude:** 362**Period:** Post Medieval? **Broadclass:** Monument <By Form>**Form:** Ruin **Condition:** D**Site Status:****Description:** A dry-stone, rectangular structure, 3.5m east-west by 3m. There was a gap of 1.5m in the south side towards the west end which appeared to be deliberate. Vegetation cover in April 2008 was reeds and grass. J.J. Hall, Trysor, 24 April 2008**SMR PRN:****Relationships:**

Part of 90331

Photographs:

SDT2008_201 08/04/2008 Shelter, looking north northwest.

NPRN: 242112

SENTA DEFENSIVE POSITIONS NORTH I, DEFENSIVE POSITION
DEFENSIVE POSITION

NGR: SO0081444854 Grid reference taken at a central point within an extensive site **Altitude:** 407

Period: Modern **Broadclass:** Defence

Form: Complex **Condition:** V

Site Status:

Description: A defensive position used for training troops on the Dry Firing Area at Sennybridge. It consists of 10 covered firing positions on a relatively level area of the Dry Firing Area. J.J. Hall, Trysor, 7 May 2008

SMR PRN:

Relationships:

Photographs:

Consists of 242257
Consists of 242303
Consists of 242304
Consists of 242305
Consists of 242306
Consists of 242307
Consists of 242308
Consists of 242309
Consists of 242310
Part of 242369

NPRN: 242113

DOLAU GWYNION, LONG HUT LONG HUT

NGR: SN9775246313 Grid reference taken at centre of site **Altitude:** 353

Period: Medieval?;Post Medieval? **Broadclass:** Domestic

Form: Earthwork **Condition:** C

Site Status:

Description: A long hut, 9m east-west by 5m externally, on a level terrace on the western side of the Duhonw river. The wall bases were grass-covered stone and earth banks, 1m wide and 0.20m high. A military fieldwork had been cut into the external face of the northern wall. J.J. Hall, Trysor, 24 April 2008

SMR PRN: CPAT 70078

Relationships:

Photographs:

SDT2008_203 08/04/2008 Long hut, looking northwest

NPRN: 242114

BLAEN DUHONW, EARTHWORK

SHELTER?;FIELDWORK?

NGR: SN9777646324 Grid reference taken at centre of site**Altitude:** 346**Period:** Unknown**Broadclass:** Monument <By Form>**Form:** Earthwork**Condition:** U**Site Status:**

Description: A hollow, 4m x 4m, with stone defining its top. Previous fieldworkers thought that it was possibly a small structure connected with NPRN 242113 to its southwest. However it is also possible that it might be a military fieldwork, similar features having been recorded elsewhere on the dry firing range. Vegetation cover in April 2008 was grass and reeds. J.J. Hall, Trysor, 26 April 2008

SMR PRN:**Relationships:****Photographs:****NPRN:** 242115

BLAEN DUHONW, PEAT CUTTING II

PEAT CUTTING

NGR: SN9754146180 Grid reference taken at centre of site**Altitude:** 392**Period:** Post Medieval?**Broadclass:** Industrial**Form:** Earthwork**Condition:** D**Site Status:**

Description: Shallow peat or turf cutting seen covering an area 60m east southeast-west northwest by 8m and 0.20m deep. Vegetation cover in April 2008 was moss and grass. J.J. Hall, Trysor, 24 April 2008

SMR PRN:**Relationships:****Photographs:****NPRN:** 242116

BLAEN DUHONW, LONG HUT VI

LONG HUT

NGR: SN9774946253 Grid reference taken at centre of site**Altitude:** 352**Period:** Medieval?;Post Medieval?**Broadclass:** Domestic**Form:** Earthwork**Condition:** C**Site Status:**

Description: A single-celled long hut on a level river terrace on the southeast side of the Duhonw river. It measured 7m northeast-southwest by 4m. The walls were dry stone-built with the outer edges of the northeast and southeast walls clearly defined. A 'D' shaped enclosure, NPRN 242117, lay just to its southeast. Vegetation cover in April 2008 was moss and grass. J.J. Hall, Trysor, 24 April 2008

SMR PRN: CPAT 70077**Relationships:**

Associated with 242117

Photographs:

SDT2008_204 08/04/2008 Long hut, looking west northwest.

NPRN: 242117

BLAEN DUHONW, ENCLOSURE I

ENCLOSURE

NGR: SN9775246247 Grid reference taken at centre of site**Altitude:** 353**Period:** Medieval?;Post Medieval? **Broadclass:** Monument <By Form>**Form:** Earthwork **Condition:** C**Site Status:**

Description: A small, 'D' shaped enclosure on a level river terrace on the southeast side of the Duhonw river. It measured 7.5m northeast-southwest by 4m. It was defined by a low stone and earth bank. There was a probable entrance on its southern side. A long hut NPRN 242116 lay just to its northwest. Vegetation cover in April 2008 was moss and grass. J.J. Hall, Trysor, 24 April 2008

SMR PRN: CPAT 70079**Relationships:**

Associated with 242116

Photographs:**NPRN:** 242118

BLAEN DUHONW, LONG HUT V

LONG HUT

NGR: SN9781246310 Grid reference taken at centre of site**Altitude:** 349**Period:** Medieval?;Post Medieval? **Broadclass:** Domestic**Form:** Earthwork **Condition:** D**Site Status:**

Description: A single-celled long hut on a river terrace on the south side of the Duhonw river. It measured 8m northwest-southeast by 6m externally. It was defined by a bank or wall base that was now spread up to 1.5m wide, and stood a maximum of 0.20m high. The northwest end was not obvious. To the south of the long hut was a level area of similar dimensions that may be a platform but this wasn't clear and hasn't been recorded separately. Vegetation cover in April 2008 was reeds and grass. J.J. Hall, Trysor, 24 April 2008

SMR PRN: CPAT 70079**Relationships:****Photographs:**

SDT2008_205 08/04/2008 Long hut, looking southwest.

NPRN: 242119

BLAEN DUHONW, WALL

WALL

NGR: SN9781146318 Grid reference taken at centre of site**Altitude:** 349**Period:** Unknown **Broadclass:** Monument <By Form>**Form:** Other Structure **Condition:** C**Site Status:**

Description: A low, dry-stone built piece of walling, 4m long west northwest-east southeast. It was 0.50m wide and stood up to a height of 0.40m. At each end the stone curved round making the width up to 0.75m wide. Vegetation cover in April 2008 was reeds and moss. It was probably the remains of a military fieldwork but the vegetation cover made it hard to be certain. J.J. Hall, Trysor, 24 April 2008

SMR PRN:**Relationships:****Photographs:**

SDT2008_206 08/04/2008 Wall, looking north northeast.

NPRN: 242120

BLAEN DUHONW, FIELDWORK III

FIELDWORK

NGR: SN9786546430 Grid reference taken at centre of site**Altitude:** 344**Period:** Modern**Broadclass:** Defence**Form:** Earthwork**Condition:** B**Site Status:**

Description: A military fieldwork or firing position, 4m north-south by 3m and standing up to 0.25m high. The fieldwork was slightly earth-cut with sandbags defining the top. It was recorded as a good example of its type, and also to avoid confusion in the future as it will turn into an earthwork site in an area of platforms and long huts. J.J. Hall, Trysor, 24 April 2008

SMR PRN:**Relationships:****Photographs:**

SDT2008_188 08/04/2008 Fieldwork, looking north.

NPRN: 242121

BLAEN DUHONW, FIELDWORK II

FIELDWORK

NGR: SN9792346474 Grid reference taken at centre of site**Altitude:** 339**Period:** Modern**Broadclass:** Defence**Form:** Earthwork**Condition:** C**Site Status:**

Description: A military fieldwork or firing position constructed of stone, tin sheet and turf and standing to a height of 0.70m. It was recorded as a good example of its type, and also to avoid confusion in the future as it will turn into an earthwork site in an area of platforms and long huts. J.J. Hall, Trysor, 26 April 2008

SMR PRN:**Relationships:****Photographs:**

SDT2008_191 08/04/2008 Fieldwork, looking southwest.

NPRN: 242122

BLAEN DUHONW, FIELDWORK I

FIELDWORK

NGR: SN9788246408 Grid reference taken at centre of site**Altitude:** 346**Period:** Modern**Broadclass:** Defence**Form:** Earthwork**Condition:** B**Site Status:**

Description: A military fieldwork or firing position, 4m north-south by 3.5m and standing up to 0.30m high. The fieldwork was defined by a stone and earth-built bank creating a 'U' shape open to the north northeast. It was recorded as a good example of its type, and also to avoid confusion in the future as it will turn into an earthwork site in an area of platforms and long huts. J.J. Hall, Trysor, 24 April 2008

SMR PRN:**Relationships:****Photographs:**

SDT2008_189 08/04/2008 Fieldwork, looking south southwest.

NPRN: 242123

BLAEN DUHONW, FIELDWORK IV

FIELDWORK

NGR: SN9784746360 Grid reference taken at centre of site**Altitude:** 348**Period:** Modern **Broadclass:** Defence**Form:** Earthwork **Condition:** A**Site Status:**

Description: A military fieldwork or firing position, 3m by 3m and standing up to 0.30m high. The fieldwork was slightly earth-cut with sandbags defining the top on the western edge. It was recorded as a good example of its type, and also to avoid confusion in the future as it will turn into an earthwork site in an area of platforms and long huts. J.J. Hall, Trysor, 24 April 2008

SMR PRN:**Relationships:****Photographs:**

SDT2008_187 08/04/2008 Fieldwork, looking northwest.

NPRN: 242124

BLAEN DUHONW, PLATFORM I

PLATFORM

NGR: SN9786846376 Grid reference taken at centre of site**Altitude:** 349**Period:** Medieval?;Post Medieval? **Broadclass:** Monument <By Form>**Form:** Earthwork **Condition:** D**Site Status:**

Description: A slight earthwork platform on a natural level terrace in bottom of the Duhonw valley. The level area of the platform was 17m northwest-southeast by 9.5m. The fan at the southeast end of the platform was low but continued down the sides of the platform. Stone was seen on the platform, some of it earthfast, especially at the southeast end of the platform but a long hut, as described by CPAT in 1999, could not be seen. Vegetation cover in April 2008 was grass and some reeds. J.J. Hall, Trysor, 24 April 2008

SMR PRN: CPAT 70080**Relationships:****Photographs:**

SDT2008_192 08/04/2008 Platform, looking northeast.

NPRN: 242125

BLAEN DUHONW, PILLOW MOUND

PILLOW MOUND

NGR: SN9789346395 Grid reference taken at centre of site**Altitude:** 348**Period:** Medieval?;Post Medieval? **Broadclass:** Agriculture and Subsistence**Form:** Earthwork **Condition:** C**Site Status:**

Description: A linear earth mound at right angles to the gradient on a northwest facing slope in the Duhonw valley. It measured 10m southeast-northwest by 5m with a 1m wide gully around the sides and top. It stood 0.30m high. Vegetation cover in April 2008 was grass, moss and reeds. J.J. Hall, Trysor, 24 April 2008

SMR PRN:**Relationships:****Photographs:**

SDT2008_190 08/04/2008 Pillow mound, looking west.

NPRN: 242126

CONCRETE ROAD, CULVERT XII

CULVERT

NGR: SN9984245207 Grid reference taken at centre of site**Altitude:** 433**Period:** Modern**Broadclass:** Water Supply and Drainage**Form:** Other Structure**Condition:** B**Site Status:****Description:** A brick culvert running under the Concrete Road, NPRN 242363. J.J. Hall, Trysor, 29 May 2008**SMR PRN:****Relationships:**

Associated with 242363

Photographs:**NPRN:** 242127

BLAEN DUHONW, LONG HUT IV

LONG HUT

NGR: SN97964647 Grid reference taken at centre of site**Altitude:** 341**Period:** Medieval?;Post Medieval?**Broadclass:** Domestic**Form:** Earthwork**Condition:** C**Site Status:****Description:** A rectangular long hut, 15m north-south by 5.5m externally, on a level area to the south of the Duhonw river. The wall lines were grass-covered stone and earth banks standing up to 0.40m high. The banks were generally 1m wide but at the southern end the bank was broader. Vegetation cover in April 2008 was grass. J.J. Hall, Trysor, 24 April 2008**SMR PRN:** CPAT 70081**Relationships:**

Part of 90333

Photographs:

SDT2008_186 08/04/2008 Long hut, looking south.

NPRN: 242128

BLAEN DUHONW, ENCLOSURE II

ENCLOSURE

NGR: SN9796846472 Grid reference taken at centre of site**Altitude:** 342**Period:** Medieval?;Post Medieval?**Broadclass:** Monument <By Form>**Form:** Earthwork**Condition:** D**Site Status:****Description:** A rectangular enclosure, 11m north northeast- south southwest by 5m, defined by a low earth bank. The northern end was not obvious, as the feature ran into the cut of the slope. The southern end of the enclosure was defined by a low earth bank but inside of that was a line of three large stones. Vegetation cover in April 2008 was grass and moss. Bank NPRN 242254 joined onto the southwestern end of the enclosure. The dimensions of the enclosure suggest that it may have been a long hut. J.J. Hall, Trysor, 15 May 2008**SMR PRN:****Relationships:****Photographs:**

SDT2008_184 08/04/2008 Enclosure, in foreground, looking north.

NPRN: 242129

NANT BWCH, BANK

BANK (EARTHWORK)

NGR: SO0106145522 Grid reference taken at point along linear site**Altitude:** 380**Period:** Post Medieval?**Broadclass:** Monument <By Form>**Form:** Earthwork**Condition:** V**Site Status:**

Description: An earthwork bank, up to 1.5m wide and up to 0.30m high, with a 1m wide gully on its southeast side. It was traced from SO0111745503 where it was cut by a modern track to SO0097245506 where it ended at a small stream. There was a gap of a 3.5m between SO0160145522 and SO0105845520. Vegetation cover in April 2008 was grass and moss. J.J. Hall, Trysor, 7 May 2008

SMR PRN:**Relationships:****Photographs:**

SDT2008_110 20/04/2008 Bank and ditch, looking northwest.

NPRN: 242130

BLAEN DUHONW, LONG HUT III

LONG HUT

NGR: SN9803746473 Grid reference taken at centre of site**Altitude:** 341**Period:** Medieval?;Post Medieval?**Broadclass:** Domestic**Form:** Ruin**Condition:** D**Site Status:**

Description: A rectangular long hut, 12m north-south by 6.9m, on a level area to the south of the Duhonw river. The wall lines were grass-covered stone and earth banks standing up to 0.70m high. Vegetation cover in April 2008 was grass and reeds. A stone construction military fieldwork cut the west wall towards its southern end. J.J. Hall, Trysor, 24 April 2008

SMR PRN: CPAT 15588**Relationships:**

Part of 90333

Photographs:

SDT2008_181 12/04/2008 Long hut, looking north.

NPRN: 242131

BLAEN DUHONW, TRACKWAY I

TRACKWAY

NGR: SN9811446569 Grid reference taken at point along linear site**Altitude:** 348**Period:** Post Medieval?**Broadclass:** Transport**Form:** Earthwork**Condition:** C**Site Status:**

Description: A trackway seen as a negative feature up to 2m wide, running northeast-southwest on the southeast side of the Duhonw river. It was traced from SN9806346536 to SN9824546630. Vegetation cover in April 2008 was coarse grass. J.J. Hall, Trysor, 24 April 2008

SMR PRN:**Relationships:****Photographs:**

SDT2008_280 08/04/2008 Trackway, looking east northeast.

NPRN: 242132

BLAEN DUHONW, LONG HUT I

LONG HUT

NGR: SN9844246695 Grid reference taken at centre of site**Altitude:** 348**Period:** Medieval?;Post Medieval? **Broadclass:** Domestic**Form:** Earthwork **Condition:** C**Site Status:**

Description: A long hut on a northwest facing slope in the Duhonw valley. The long hut was defined by earth and rubble wall bases and measured 16m north northwest-south southeast by 6.5m externally. The hut was revetted into the slope on its western side with a drainage gully to the south and east. The interior of the hut was lower than the surrounding ground surface. Vegetation cover in April 2008 was reeds. J.J. Hall, Trysor, 24 April 2008

SMR PRN:**Relationships:****Photographs:**

SDT2008_194 08/04/2008 Long hut, looking north.

NPRN: 242133

BLAEN DUHONW, BANK II

BANK (EARTHWORK)

NGR: SN9842146679 Grid reference taken at point along linear site**Altitude:** 350**Period:** Medieval?;Post Medieval? **Broadclass:** Monument <By Form>**Form:** Earthwork **Condition:** C**Site Status:**

Description: A curvilinear, earthwork bank traced from SN9844046680 to SN9841846685 where it was cut by a modern track. The bank was 2m wide and up to 0.40m high. Vegetation cover in April 2008 was grass and moss. J.J. Hall, Trysor, 24 April 2008

SMR PRN:**Relationships:****Photographs:**

SDT2008_193 08/04/2008 Bank, looking east.

NPRN: 242134

BLAEN DUHONW, BANK V

BANK (EARTHWORK)

NGR: SN9849946515 Grid reference taken at point along linear site**Altitude:** 392**Period:** Post Medieval? **Broadclass:** Monument <By Form>**Form:** Earthwork **Condition:** C**Site Status:**

Description: A 3m wide ditch with a 3m wide flat-topped bank on its north side. It was traced for over 43m from SN9849946515 to SN9845846503. It was cut by a military hedge at this point but continued on the other side for another 12m or so. Vegetation cover in April 2008 was reeds in the ditch and grass on the bank. J.J. Hall, Trysor, 24 April 2008

SMR PRN:**Relationships:****Photographs:**

NPRN: 242135

BLAEN DUHONW, BANK I

BANK (EARTHWORK)

NGR: SN9846746599 Grid reference taken at point along linear site

Altitude: 376

Period: Medieval?;Post Medieval? **Broadclass:** Monument <By Form>

Form: Earthwork

Condition: C

Site Status:

Description: An earthwork bank forming a semi-circle, 39m diameter, traced from SN9850146596 to SN9847446624 via SN9856746599. The bank was broad, 2m wide at its base and 0.30m high. Vegetation cover in April 2008 was grass and reeds. J.J. Hall, Trysor, 24 April 2008

SMR PRN:

Relationships:

Photographs:

NPRN: 242136

BLAEN DUHONW, BANK IV

BANK (EARTHWORK)

NGR: SN9851346472 Grid reference taken at point along linear site

Altitude: 395

Period: Unknown **Broadclass:** Monument <By Form>

Form: Earthwork

Condition: C

Site Status:

Description: A ditch with a bank on its north side. It was traced for 15m from SN9851346472 to SN9852846474. The ditch was up to 1m deep in places. Vegetation cover in April 2008 was reeds. J.J. Hall, Trysor, 24 April 2008

SMR PRN:

Relationships:

Photographs:

NPRN: 242137

BLAEN DUHONW, STONE PILE

STONE PILE

NGR: SN9854346484 Grid reference taken at centre of site

Altitude: 395

Period: Unknown **Broadclass:** Unassigned

Form: Earthwork

Condition: C

Site Status:

Description: A low stone mound, 1.5m in diameter and 0.15m high on a broad local summit. Vegetation cover in April 2008 was moss and grass. J.J. Hall, Trysor, 24 April 2008

SMR PRN:

Relationships:

Photographs:

NPRN: 242138

SENTA DEFENSIVE POSITIONS NORTH III, COVERED FIRING POSITION
FIRING POSITION VII

NGR: SO0059244487 Grid reference taken at centre of site **Altitude:** 411

Period: Modern **Broadclass:** Defence

Form: Other Structure **Condition:** A

Site Status:

Description: An underground linear chamber, 8m east-west by 1m wide. Access to the chamber was through two hatches, one at each end which were covered by removable wooden covers. It was part of NPRN 242144. J.J. Hall, Trysor, 11 May 2008

SMR PRN:

Relationships: **Photographs:**

Part of 242144

NPRN: 242139

MAES BRWYDR, EARTHWORK BANK (EARTHWORK)

NGR: SN9874146378 Grid reference taken at point along linear site **Altitude:** 387

Period: Medieval?;Post Medieval? **Broadclass:** Monument <By Form>

Form: Earthwork **Condition:** V

Site Status:

Description: A bank with a ditch or gully on its western side. It was traced from SN9873446075 where it joined a natural watercourse to SN9875646408, a distance of 405m. The feature did not follow a straight course and was thought to be one of the many leat features in the area created for an unknown purpose. Vegetation cover in April 2008 was reeds, grass and moss. J.J. Hall, Trysor, 25 April 2008

SMR PRN:

Relationships: **Photographs:**

NPRN: 242140

CONCRETE ROAD, CULVERT XV CULVERT

NGR: SN9918245400 Grid reference taken at point along linear site **Altitude:** 431

Period: Modern **Broadclass:** Water Supply and Drainage

Form: Other Structure **Condition:** B

Site Status:

Description: A brick culvert running under the Concrete Road, NPRN 242363. J.J. Hall, Trysor, 25 April 2008

SMR PRN:

Relationships: **Photographs:**

Associated with 242363

NPRN: 242141**BLAEN DUHONW, PEAT CUTTING I****PEAT CUTTING****NGR:** SN9853046204 Grid reference taken at centre of site**Altitude:** 394**Period:** Post Medieval?**Broadclass:** Industrial**Form:** Earthwork**Condition:** C**Site Status:****Description:** A peat or turf cutting 8m by 6m and 0.20m deep. Vegetation cover in April 2008 was grass. J.J. Hall, Trysor, 25 April 2008**SMR PRN:****Relationships:****Photographs:****NPRN: 242142****SENTA DEFENSIVE POSITIONS NORTH III,
FIRING POSITION VIII****COVERED FIRING POSITION****NGR:** SO0057144499 Grid reference taken at centre of site**Altitude:** 415**Period:** Modern**Broadclass:** Defence**Form:** Other Structure**Condition:** A**Site Status:****Description:** An underground linear chamber, 8m east-north by 1m wide. Access to the chamber was through two hatches, one at each end which were covered by removable wooden covers. It was probably similar to NPRN 242257, either end being semicircular, formed of bent tin, and the chamber roof having an arch to it, again formed from bent tin, but the covered hatches prevented further investigation. It was part of NPRN 242144. J.J. Hall, Trysor, 11 May 2008**SMR PRN:****Relationships:**

Part of 242144

Photographs:

SDT2008_155 22/04/2208 Structure, looking east.

NPRN: 242143**BLAEN DUHONW, LONG HUT II****LONG HUT****NGR:** SN9810646415 Grid reference taken at centre of site**Altitude:** 357**Period:** Medieval?;Post Medieval?**Broadclass:** Domestic**Form:** Ruin**Condition:** D**Site Status:****Description:** A single cell long hut on the west bank of a tributary to the Duhonw river. It measured 7.5m east southeast-west northwest by 5.5m. It was defined by roughly-built stone walls. Vegetation cover in April 2008 was thick moss and grass. It is probably the same as CPAT NPRN 70083 but there was 70m difference between the grid references. J.J. Hall, Trysor, 25 April 2008**SMR PRN:****Relationships:****Photographs:**

NPRN: 242144

SENTA DEFENSIVE POSITIONS NORTH III, DEFENSIVE POSITION
DEFENSIVE POSITION

NGR: SO0057144538 Grid reference taken at a central point within an extensive site **Altitude:** 414

Period: Modern **Broadclass:** Defence

Form: Complex **Condition:** A

Site Status:

Description: A training defensive position consisting of eight covered firing positions on the SENTA Dry Firing Area. Overall the defensive position was starting to decay. Vegetation cover in April 2008 was grass and moss. J.J. Hall, Trysor, 11 May 2008

SMR PRN:

Relationships:

Consists of 242138
Consists of 242142
Consists of 242329
Consists of 242328
Consists of 242327
Consists of 242326
Consists of 242325
Consists of 242324
Part of 242369

Photographs:

NPRN: 242145

DISGWYLFA, BANK IV BANK (EARTHWORK)

NGR: SN9966543785 Grid reference taken at point along linear site **Altitude:** 358

Period: Post Medieval **Broadclass:** Monument <By Form>

Form: Earthwork **Condition:** V

Site Status:

Description: A bank with ditch on the upslope side, traced from SN9963343761 to SN9978843857, a distance of 218m. The ditch varied in size but on average was 0.50m wide and 0.20m deep. The bank was quite low but became more prominent towards the west. Vegetation cover in April 2008 was bracken. J.J. Hall, Trysor, 25 April 2008

SMR PRN:

Relationships:

Photographs:

SDT2008_160 09/04/2008 Bank and gully, looking southwest.

NPRN: 242146

DISGWYLFA, FIELD SYSTEM

FIELD SYSTEM

NGR: SN9957443801 Grid reference taken at a central point within an extensive site **Altitude:** 360**Period:** Post Medieval **Broadclass:** Agriculture and Subsistence**Form:** Earthwork **Condition:** V**Site Status:**

Description: The field system directly connected to the farmstead at Disgwylfa, NPRN 242006. It consisted of two larger fields with several smaller enclosures closer to the focus of the farmstead. The overall dimensions of the field system was 520m north-south by 380m. The field boundaries were in various conditions. Some had been reused as military hedges, others were just earthwork banks. J.J. Hall, Trysor, 25 April 2008

SMR PRN:**Relationships:**

Part of 242006

Consists of 242147

Associated with 242388

Photographs:**NPRN:** 242147

DISGWYLFA, BANK III

BANK (EARTHWORK)

NGR: SN9978043832 Grid reference taken at point along linear site **Altitude:** 360**Period:** Post Medieval **Broadclass:** Monument <By Form>**Form:** Earthwork **Condition:** C**Site Status:**

Description: A short section of earth and stone bank traced for 16m from SN9978043832 to SN9977143820 along the east side of a small stream. It was 2m wide and up to 0.75m high. It was probably part of the boundaries of the field system NPRN 242146. J.J. Hall, Trysor, 25 April 2008

SMR PRN:**Relationships:**

Part of 242146

Photographs:**NPRN:** 242148

DISGWYLFA, PICNIC SITE III

PICNIC SITE

NGR: SN9974643776 Grid reference taken at centre of site **Altitude:** 355**Period:** Modern **Broadclass:** Recreational**Form:** Other Structure **Condition:** B**Site Status:**

Description: A picnic area alongside the southern side of a gravel surfaced trackway. The picnic area was formed of two levelled areas, fenced along the south side each with a wooden picnic table. An interpretation panel describing the adjacent SSSI lay on the north side of the track. J.J. Hall, Trysor, 25 April 2008

SMR PRN:**Relationships:**

Associated with 242168

Associated with 242371

Photographs:

SDT2008_161 09/04/2008 Picnic area, looking southeast.

NPRN: 242149

ANTI TANK NORTH

ANTI TANK GUN EMPLACEMENT

NGR: SN9992043779 Grid reference taken at centre of site**Altitude:** 381**Period:** Modern **Broadclass:** Defence**Form:** Earthwork **Condition:** D**Site Status:**

Description: According to the information panel at the picnic site NPRN 242371, this was once part of the anti tank firing range, Anti Tank North. This firing range was built in 1943 and used up to until 1995. The site is now a landscaped ridge with picnic site NPRN 242371 situated on it. J.J. Hall, Trysor, 25 April 2008

SMR PRN:**Relationships:**

Associated with 242371

Part of 242369

Photographs:**NPRN:** 242150

DISGWYLFA, TELEPHONE POINT I

TELEPHONE POINT

NGR: SN9993943748 Grid reference taken at centre of site**Altitude:** 380**Period:** Modern **Broadclass:** Communications**Form:** Other Structure **Condition:** B**Site Status:**

Description: A broad 'T' shaped concrete post, standing 0.80m high. A cable and black plastic box were attached to it. It appears to be part of the Range telephone system at SENTA. J.J. Hall, Trysor, 25 April 2008

SMR PRN:**Relationships:****Photographs:**

SDT2008_162 09/04/2008 Concrete post, looking east.

NPRN: 242151SENTA DEFENSIVE POSITIONS NORTH II,
FIRING POSITION VII

COVERED FIRING POSITION

NGR: SO0083444300 Grid reference taken at centre of site**Altitude:** 409**Period:** Modern **Broadclass:** Defence**Form:** Other Structure **Condition:** U**Site Status:**

Description: The position lay in a slight bowl and most parts of it were very wet. It wasn't recorded in the field due to a combination of the wet conditions, vegetation cover and the presence of soldiers training nearby but can be seen clearly on modern aerial photographs. J.J. Hall, Trysor, 11 May 2008

SMR PRN:**Relationships:**

Part of 242180

Photographs:

NPRN: 242152

DISGWYLFA, ENCLOSURE

ENCLOSURE

NGR: SN9941843560 Grid reference taken at centre of site**Altitude:** 353**Period:** Post Medieval?**Broadclass:** Monument <By Form>**Form:** Earthwork**Condition:** C**Site Status:**

Description: A small enclosure defined by earthwork banks on a steep north facing slope. The western bank was part of the larger field system with a curving eastern bank joining onto it. Vegetation cover in April 2008 was grass and gorse. J.J. Hall, Trysor, 25 April 2008

SMR PRN:**Relationships:****Photographs:**

SDT2008_163	09/04/2008	Enclosure, looking north.
SDT2008_171	09/04/2008	Enclosure, looking south southeast.

NPRN: 242153

ANTI TANK NORTH?

GUN EMPLACEMENT

NGR: SN9938043478 Grid reference taken at centre of site**Altitude:** 359**Period:** Modern**Broadclass:** Defence**Form:** Other Structure**Condition:** B**Site Status:**

Description: A breeze block firing position facing west across the Garth to Upper Chapel road towards the targets on the opposite side of the road. The construction was intact and consisted of a short wall with a crenulated top set within an earth mound. It stood to a maximum of 1.7m high. The ends of the wall were slightly angled backwards away from the road. The ends and centre of the wall were 0.5m lower than the rest of the wall. J.J. Hall, Trysor, 25 April 2008

SMR PRN:**Relationships:****Photographs:**

SDT2008_164	09/04/2008	Firing position, looking west.
-------------	------------	--------------------------------

NPRN: 242154

FFYNNON LAS, PEAT CUTTING

PEAT CUTTING

NGR: SN9956243165 Grid reference taken at centre of site**Altitude:** 369**Period:** Post Medieval?**Broadclass:** Industrial**Form:** Earthwork**Condition:** C**Site Status:**

Description: A low peat embankment, running for 20m east-west appears to represent peat left behind by former peat cutting in the area. Vegetation cover in April 2008 was coarse grass. J.J. Hall, Trysor, 25 April 2008

SMR PRN:**Relationships:****Photographs:**

NPRN: 242155

FFYNNON LAS, CULTIVATION MARKS

CULTIVATION MARKS

NGR: SN9977643342 Grid reference taken at a central point within an extensive site **Altitude:** 392
Period: Post Medieval? **Broadclass:** Agriculture and Subsistence
Form: Earthwork **Condition:** C

Site Status:

Description: Ridge and furrow running north-east-southwest over an extensive area, outside the field system as shown on 19th century maps. Ridge to ridge it measured 2.75m. Vegetation cover in April 2008 was grass. J.J. Hall, Trysor, 25 April 2008

SMR PRN:

Relationships:

Photographs:

NPRN: 242156

FFYNNON LAS, FIELDWORK

FIELDWORK

NGR: SN9996942927 Grid reference taken at centre of site **Altitude:** 350
Period: Modern **Broadclass:** Defence
Form: Earthwork **Condition:** B

Site Status:

Description: A military fieldwork consisting of an above ground stone, turf and tin sheet construction, 4m east-west by 2m, on a platform created for the fieldwork.. J.J. Hall, Trysor, 25 April 2008

SMR PRN:

Relationships:

Photographs:

SDT2008_165 09/04/2008 Fieldwork, looking

NPRN: 242157

SENTA DEFENSIVE POSITIONS NORTH II,
FIRING POSITION VIII

COVERED FIRING POSITION

NGR: SO0092744377 Grid reference taken at centre of site **Altitude:** 405
Period: Modern **Broadclass:** Defence
Form: Other Structure **Condition:** U

Site Status:

Description: The covered firing position lay in a slight bowl and most parts of it were very wet. It wasn't recorded in the field due to a combination of the wet conditions, vegetation cover and rapid survey due to the presence of soldiers training nearby but can be seen clearly on modern aerial photographs. J.J. Hall, Trysor, 11 May 2008

SMR PRN:

Relationships:

Part of 242180

Photographs:

NPRN: 242158

FFYNNON LAS, FARMHOUSE

FARMHOUSE

NGR: SN9986942894 Grid reference taken at centre of site**Altitude:** 355**Period:** Post Medieval**Broadclass:** Domestic**Form:** Ruin**Condition:** C**Site Status:**

Description: The farmhouse, part of farmstead NPRN 242005, is shown on the Ordnance Survey 1" to 1 mile survey published in 1833 and on all later 1:10560 editions. On the ground the house measures 16m southeast-northwest by 6m. The northwest end of the house was revetted into the slope to a depth of 1m. The building appeared to be divided into two cells, the northwestern one was 4m long and the southeastern one was 11m long. The walls were 0.5m thick and stood to no more than 0.30m high in April 2008. Although the building had been largely constructed of stone, it also included red "Ebbw Vale" bricks and had an external render. J.J. Hall, Trysor, 25 April 2008

SMR PRN:**Relationships:**

Part of 242005

Photographs:

SDT2008_166 09/04/2008 House, looking southeast.
SDT2008_167 09/04/2008 House, looking northeast.

NPRN: 242159

FFYNNON LAS, BUILDING

OUTBUILDING

NGR: SN9985342894 Grid reference taken at centre of site**Altitude:** 355**Period:** Post Medieval**Broadclass:** Unassigned**Form:** Ruin**Condition:** D**Site Status:**

Description: A stone outbuilding, part of farmstead at Ffynnon Las, NPRN 242005, is shown on the Merthyr Cynog parish tithe map of 1840 and all the 1:10560 editions of the Ordnance Survey map. On the ground the building measures 7m northeast-southwest by 4.2m. The walls stood to no more than 0.25m high in April 2008. There were no internal divisions visible. J.J. Hall, Trysor, 25 April 2008

SMR PRN:**Relationships:**

Part of 242005

Photographs:

SDT2008_283 09/04/2008 Building, looking northeast.
SDT2008_284 09/04/2008 Building, looking west with the trackway into the farm beyond.

NPRN: 242160

CONCRETE ROAD, CULVERT I

CULVERT

NGR: SN9979045224 Grid reference taken at centre of site**Altitude:** 422**Period:** Modern**Broadclass:** Water Supply and Drainage**Form:** Other Structure**Condition:** B**Site Status:**

Description: A brick culvert running under the Concrete Road, NPRN 242363. J.J. Hall, Trysor, 29 May 2008

SMR PRN:**Relationships:**

Associated with 242363

Photographs:

NPRN: 242161

DISGWYLFA, BANK II

BANK (EARTHWORK)

NGR: SN9997443878 Grid reference taken at point along linear site**Altitude:** 374**Period:** Post Medieval?**Broadclass:** Monument <By Form>**Form:** Earthwork**Condition:** C**Site Status:**

Description: An earthwork bank traced from SO0003743885 to SN9992343865, a distance of 140m. It ran east-west across a relatively flat area. The bank was up to 2.5m wide and 0.25m high with a slight gully to the north. Vegetation cover in April 2008 was grass and moss. J.J. Hall, Trysor, 25 April 2008

SMR PRN:**Relationships:****Photographs:**

SDT2008_168 09/04/2008 Bank, looking west.

NPRN: 242162SENTA DEFENSIVE POSITIONS NORTH II,
FIRING POSITION IX

COVERED FIRING POSITION

NGR: SO0088544376 Grid reference taken at centre of site**Altitude:** 406**Period:** Modern**Broadclass:** Defence**Form:** Other Structure**Condition:** U**Site Status:**

Description: This covered firing position lay in a slight bowl and most parts of it were very wet. It wasn't recorded in the field due to a combination of the wet conditions, vegetation cover and the presence of soldiers training nearby but can be seen clearly on modern aerial photographs. J.J. Hall, Trysor, 11 May 2008

SMR PRN:**Relationships:**

Part of 242180

Photographs:**NPRN:** 242163

DISGWYLFA, EARTHWORK I

PLATFORM?

NGR: SN9980844112 Grid reference taken at centre of site**Altitude:** 390**Period:** Medieval?;Post Medieval?**Broadclass:** Monument <By Form>**Form:** Earthwork**Condition:** U**Site Status:**

Description: A possible earthwork platform, parallel to the contour. The level area was oval shaped and 7m by 4m. Vegetation cover in April 2008 was grass. The feature could be the result of slumping rather than artificial. J.J. Hall, Trysor, 25 April 2008

SMR PRN:**Relationships:****Photographs:**

NPRN: 242164

CONCRETE ROAD, CULVERT VI

CULVERT

NGR: SN9954945353 Grid reference taken at centre of site **Altitude:** 418
Period: Modern **Broadclass:** Water Supply and Drainage
Form: Other Structure **Condition:** B
Site Status:
Description: A brick culvert running under the Concrete Road, NPRN 242363. J.J. Hall, Trysor, 29 May 2008

SMR PRN:

Relationships: **Photographs:**
 Associated with 242363

NPRN: 242165

DROVERS' ARMS, INFORMATION PANEL

INFORMATION POINT

NGR: SN9962144292 Grid reference taken at centre of site **Altitude:** 421
Period: Modern **Broadclass:** Recreational
Form: Other Structure **Condition:** A
Site Status:
Description: An information panel, one of several on a specially designated walk within the SENTA Dry Firing Area at Sennybridge. J.J. Hall, Trysor, 25 April 2008

SMR PRN:

Relationships: **Photographs:**

NPRN: 242166

DISGWYLFA, BUILDING II

BUILDING

NGR: SN9951643838 Grid reference taken at centre of site **Altitude:** 377
Period: Modern **Broadclass:** Unassigned
Form: Ruin **Condition:** D
Site Status:
Description: A building platform, 9.5m east southeast-west southwest by 6m, for a 20th century building, probably connected with Anti Tank North now on the Dry Firing Area at Sennybridge. The base of the building could still be seen defined by concrete blocks, with some bricks scattered around, including ones marked "Little Mill Brick Pontypool" J.J. Hall, Trysor, 25 April 2008

SMR PRN:

Relationships: **Photographs:**
 SDT2008_169 09/04/2008 Building remains, looking west.

NPRN: 242167

DISGWYLFA, BUILDING I

BUILDING

NGR: SN9953343725 Grid reference taken at centre of site**Altitude:** 351**Period:** Modern**Broadclass:** Unassigned**Form:** Ruin**Condition:** D**Site Status:**

Description: A concrete building platform, 9m north-south by 5m, probably part of the former Anti Tank North on the Dry Firing Area at Sennybridge. The platform was largely grass covered in April 2008. A small amount of brick rubble was scattered around, including bricks stamped "E & B LD ONLLWYN". J.J. Hall, Trysor, 25 April 2008

SMR PRN:**Relationships:****Photographs:****NPRN:** 242168

DISGWYLFA, PICNIC SITE I

PICNIC SITE

NGR: SN9948743701 Grid reference taken at centre of site**Altitude:** 344**Period:** Modern**Broadclass:** Recreational**Form:** Other Structure**Condition:** B**Site Status:**

Description: Two wooden picnic tables in a specially constructed picnic area to the south side of an access track on the Dry Firing Area at Sennybridge. The level area 25m east-west by 10m was surfaced with gravel and defined on the non-track sides by a wooden fence. J.J. Hall, Trysor, 25 April 2008

SMR PRN:**Relationships:**

Associated with 242148

Associated with 242371

Photographs:

SDT2008_170 09/04/2008 Picnic site, looking west.

NPRN: 242169

DISGWYLFA, BUILDING III

BUILDING

NGR: SN9932643823 Grid reference taken at centre of site**Altitude:** 341**Period:** Post Medieval**Broadclass:** Unassigned**Form:** Earthwork**Condition:** D**Site Status:**

Description: A long rectangular building is shown on the 19th century Ordnance Survey maps. When visited in April 2008 there was a level area cut into the slope on its eastern edge. The area was 10m by 7m with a modern building to its south. The modern building had thick walls at its base and it may incorporate part of the former building. J.J. Hall, Trysor, 25 April 2008

SMR PRN:**Relationships:**

Part of 242006

Photographs:

SDT2008_172 12/04/2008 Site, looking south southwest.

NPRN: 242170

DISGWYLFA, BANK I

BANK (EARTHWORK)

NGR: SN9934743890 Grid reference taken at point along linear site**Altitude:** 354**Period:** Post Medieval?**Broadclass:** Monument <By Form>**Form:** Earthwork**Condition:** C**Site Status:****Description:** An earth bank, 9m long running north northwest-south southeast. It was 1.5m wide and up to 0.30m high with a rounded profile. Vegetation cover in April 2008 was grass and reeds alongside it. J.J. Hall, Trysor, 25 April 2008**SMR PRN:****Relationships:**

Part of 242388

Photographs:**NPRN:** 242171SENTA DEFENSIVE POSITIONS NORTH II,
FIRING POSITION X

COVERED FIRING POSITION

NGR: SO0085044364 Grid reference taken at centre of site**Altitude:** 407**Period:** Modern**Broadclass:** Defence**Form:** Other Structure**Condition:** U**Site Status:****Description:** The covered firing position lay in a slight bowl and most parts of it were very wet. It wasn't recorded in the field due to a combination of the wet conditions, vegetation cover and the presence of soldiers training nearby but can be seen clearly on modern aerial photographs. J.J. Hall, Trysor, 11 May 2008**SMR PRN:****Relationships:**

Part of 242180

Photographs:**NPRN:** 242172

TAN Y WAUN, BANK

BANK (EARTHWORK)

NGR: SN9922543979 Grid reference taken at point along linear site**Altitude:** 353**Period:** Post Medieval?**Broadclass:** Monument <By Form>**Form:** Earthwork**Condition:** C**Site Status:****Description:** A stone and earth bank, 10m east-west close to building, NPRN 242197. The bank was 2.5m wide and up to 0.75m high. Vegetation cover in April 2008 was grass and reeds. J.J. Hall, Trysor, 25 April 2008**SMR PRN:****Relationships:****Photographs:**

NPRN: 242173

BLAEN Y CWM, QUARRY

QUARRY

NGR: SN9909444488 Grid reference taken at centre of site

Altitude: 406

Period: Post Medieval?

Broadclass: Industrial

Form: Earthwork

Condition: C

Site Status:

Description: A linear quarry, 25m east-west by 6m, and up to 1m deep. Vegetation cover in April 2008 was grass. J.J. Hall, Trysor, 25 April 2008

SMR PRN:

Relationships:

Photographs:

SDT2008_175 12/04/2008 Quarry, looking east.

NPRN: 242174

BLAEN Y CWM, PLATFORM

PLATFORM

NGR: SN9897644256 Grid reference taken at centre of site

Altitude: 392

Period: Medieval?;Post Medieval? **Broadclass:** Monument <By Form>

Form: Earthwork

Condition: D

Site Status:

Description: A very slight earthwork platform cut into a gentle southwest facing slope. The platform measured 8m north-south by 5m with a slight fan and a denuded apron. Vegetation cover in April 2008 was grass. J.J. Hall, Trysor, 25 April 2008

SMR PRN:

Relationships:

Photographs:

SDT2008_174 12/04/2008 Slight platform, looking north northwest.

NPRN: 242175

BLAEN Y CWM, TRACKWAY

TRACKWAY

NGR: SN9894244374 Grid reference taken at point along linear site

Altitude: 403

Period: Post Medieval?

Broadclass: Transport

Form: Earthwork

Condition: C

Site Status:

Description: A trackway seen as a negative feature and traced on the ground from SN9894244374 to SN989454447, a distance of 73m. At its southern end it joined onto a trackway shown on the 2nd edition 1:10560 Ordnance Survey map of 1905. Vegetation cover in April 2008 was grass. J.J. Hall, Trysor, 25 April 2008

SMR PRN:

Relationships:

Photographs:

NPRN: 242176

PEN Y BANC, ENCLOSURE

ENCLOSURE

NGR: SN9891844591 Grid reference taken at centre of site

Altitude: 412

Period: Medieval?;Post Medieval? **Broadclass:** Monument <By Form>

Form: Earthwork **Condition:** C

Site Status:

Description: A rectilinear enclosure, 12m south southwest-north northeast by 8m, defined by a low earth bank, 1.25m wide. The enclosure was cut into the slope on the eastern side and the north northeastern side was not visible. A possible structure defined by 1m wide earth banks was in the southwestern corner of the enclosure. It measured 6m by 2m internally. Vegetation cover in April 2008 was grass. J.J. Hall, Trysor, 25 April 2008

SMR PRN:

Relationships:

Associated with 242381

Photographs:

SDT2008_178 12/04/2008 Enclosure, looking south southeast.

NPRN: 242177

DROVERS ARMS, PEAT CUTTING I

PEAT CUTTING

NGR: SN9884044816 Grid reference taken at centre of site

Altitude: 419

Period: Post Medieval? **Broadclass:** Industrial

Form: Earthwork **Condition:** C

Site Status:

Description: A possible peat cutting on a gently south facing slope. Vegetation cover in April 2008 was grass, moss and heather and the ground surface was wet. J.J. Hall, Trysor, 25 April 2008

SMR PRN:

Relationships:

Photographs:

NPRN: 242178

DROVERS ARMS, MOUND

MOUND

NGR: SN9894645134 Grid reference taken at centre of site

Altitude: 441

Period: Unknown **Broadclass:** Monument <By Form>

Form: Earthwork **Condition:** C

Site Status:

Description: An earth mound, 7m east-west by 3m and up to 0.30m high. It was cut by two military fieldworks at its eastern end. Vegetation cover in April 2008 was reeds and grass. J.J. Hall, Trysor, 25 April 2008

SMR PRN:

Relationships:

Photographs:

SDT2008_180 12/04/2008 Mound, looking southwest.

NPRN: 242179

SENTA DEFENSIVE POSITIONS NORTH II, COVERED FIRING POSITION
FIRING POSITIONXI

NGR: SO0081144358 Grid reference taken at centre of site **Altitude:** 408

Period: Modern **Broadclass:** Defence

Form: Other Structure **Condition:** U

Site Status:

Description: The covered firing position lay in a slight bowl and most parts of it were very wet. It wasn't recorded in the field due to a combination of the wet conditions, vegetation cover and the presence of soldiers training nearby but can be seen clearly on modern aerial photographs. J.J. Hall, Trysor, 11 May 2008

SMR PRN:

Relationships: **Photographs:**

Part of 242180

NPRN: 242180

SENTA DEFENSIVE POSITIONS NORTH II, DEFENSIVE POSITION
DEFENSIVE POSITION

NGR: SO0084144326 Grid reference taken at a central point within an extensive site **Altitude:** 408

Period: Modern **Broadclass:** Defence

Form: Complex **Condition:** V

Site Status:

Description: A training defensive position consisting of 11 covered firing positions. The position lay in a slight bowl and most parts of it were very wet. Five of the firing positions weren't recorded in the field due to a combination of the wet conditions, vegetation cover and the presence of soldiers training nearby. J.J. Hall, Trysor, 11 May 2008

SMR PRN:

Relationships: **Photographs:**

Consists of 242323
Consists of 242322
Consists of 242321
Consists of 242299
Consists of 242298
Consists of 242300
Consists of 242151
Consists of 242157
Consists of 242162
Consists of 242171
Consists of 242179
Part of 242369

NPRN: 242181**FARM 12, TELEPHONE POINT****TELEPHONE POINT****NGR:** SN9985644804 Grid reference taken at centre of site**Altitude:** 445**Period:** Modern**Broadclass:** Communications**Form:** Other Structure**Condition:** B**Site Status:****Description:** A small concrete post with attached black plastic box. It is possibly related to the Range telephone system at Sennybridge. J.J. Hall, Trysor, 25 April 2008**SMR PRN:****Relationships:****Photographs:****NPRN: 242183****MAES BRWYDR, MOUND****MOUND****NGR:** SN9937645727 Grid reference taken at centre of site**Altitude:** 397**Period:** Unknown**Broadclass:** Monument <By Form>**Form:** Earthwork**Condition:** C**Site Status:****Description:** A low earth mound or bank, 10m south southwest-north northeast by 2m wide and up to 0.20m high. There was a slight gully running down either side. Its south southwest, upslope end ran up to a forestry block. It is possibly connected with deep ploughing prior to planting of the 1970s forestry block but maybe an earlier feature. Vegetation cover in April 2008 was bracken and moss. J.J. Hall, Trysor, 25 April 2008**SMR PRN:****Relationships:****Photographs:**

SDT2008_024

14/04/2008 Mound or bank, looking southeast.

NPRN: 242184**DROVERS ARMS, PEAT CUTTING II****PEAT CUTTING****NGR:** SN9886545514 Grid reference taken at centre of site**Altitude:** 410**Period:** Post Medieval?**Broadclass:** Industrial**Form:** Earthwork**Condition:** C**Site Status:****Description:** A peat cutting 15m north northeast-south southeast by 2m and 0.20m deep. This cutting was well defined but there were probably other less obvious peat cuttings in the area. Vegetation cover in April 2008 was coarse grass. J.J. Hall, Trysor, 25 April 2008**SMR PRN:****Relationships:****Photographs:**

NPRN: 242185

MAES BRWYDR, LONG HUT III

LONG HUT

NGR: SN9903246136 Grid reference taken at centre of site**Altitude:** 347**Period:** Medieval?;Post Medieval? **Broadclass:** Domestic**Form:** Earthwork **Condition:** C**Site Status:**

Description: A rectangular stone-built structure, at least 9m east-west by 5m, on a slight platform cut into a northeast facing natural terrace in a deep stream valley. The walls were incomplete but traceable. The southern side was best preserved with edge set stones defining either side of the wall. The site was largely obscured by dead bracken when recorded in April 2008. J.J. Hall, Trysor, 25 April 2008

SMR PRN: CPAT 70084**Relationships:****Photographs:**

SDT2008_025 14/04/2008 Long hut, looking north.

NPRN: 242186

MAES BRWYDR, LONG HUT II

LONG HUT?

NGR: SN9908146238 Grid reference taken at centre of site**Altitude:** 329**Period:** Medieval?;Post Medieval? **Broadclass:** Domestic**Form:** Ruin **Condition:** D**Site Status:**

Description: A rough, stone-built structure 5.5m north-south by 4m, on a terrace at the base of a east northeast facing slope in a deep stream valley. The east side of the structure was missing, probably collapsed into the stream. Vegetation cover in April 2008 was dead bracken and moss. J.J. Hall, Trysor, 25 April 2008

SMR PRN:**Relationships:****Photographs:**

SDT2008_027 14/04/2008 Long hut, looking west, showing the location of the hut at bottom of the slope.

SDT2008_028 14/04/2008 Long hut, looking west.

NPRN: 242187

MAES BRWYDR, SHELTER II

SHELTER?:GOOSE PEN?

NGR: SN9909046222 Grid reference taken at centre of site**Altitude:** 328**Period:** Medieval?;Post Medieval? **Broadclass:** Monument <By Form>**Form:** Earthwork **Condition:** C**Site Status:**

Description: A shelter, 4m x 4m, cut into the base of the east facing slope of a deep stream valley. An earth bank formed the south side with stones creating a 1m square cist in the centre. Vegetation cover in April 2008 was dead bracken and moss. J.J. Hall, Trysor, 25 April 2008

SMR PRN:**Relationships:****Photographs:**

SDT2008_029 14/04/2008 Shelter, looking west.

NPRN: 242188**LLYN LOGIN, EARTHWORK II****QUARRY?;FIELDWORK?****NGR:** SO0111443732 Grid reference taken at centre of site **Altitude:** 420**Period:** Modern? **Broadclass:** Monument <By Form>**Form:** Earthwork **Condition:** C**Site Status:****Description:** A series of irregular hollows, 25m northwest-southeast by 10m, possibly quarries or military fieldworks. Vegetation cover in April 2008 was reeds and grass. J.J. Hall, Trysor, 25 April 2008**SMR PRN:****Relationships:****Photographs:****NPRN: 242189****MAES BRWYDR, SHELTER I****SHELTER****NGR:** SN9912346019 Grid reference taken at centre of site **Altitude:** 353**Period:** Medieval?;Post Medieval? **Broadclass:** Monument <By Form>**Form:** Earthwork **Condition:** C**Site Status:****Description:** A small, stone-built shelter, 3m north northwest-south southeast by 2.25m, on a natural terrace in a deep stream valley. The walls were 0.5m wide with some material tumbled downslope towards the stream. Vegetation cover in April 2008 was bracken and foxgloves. J.J. Hall, Trysor, 25 April 2008**SMR PRN:****Relationships:****Photographs:**

SDT2008_031 14/04/2008 Shelter, looking south southeast.

NPRN: 242190**MAES BRWYDR, PLATFORM I****PLATFORM****NGR:** SN9912746008 Grid reference taken at centre of site **Altitude:** 361**Period:** Medieval?;Post Medieval? **Broadclass:** Monument <By Form>**Form:** Earthwork **Condition:** C**Site Status:****Description:** A small platform, 4m south southeast-north northwest by 3m, cut into a west facing natural terrace. At the south southeast end of the platform was a depression 3m x 1m, partially stone lined. It could be a military feature but not thought to be so. Vegetation cover in April 2008 was dead bracken. J.J. Hall, Trysor, 25 April 2008**SMR PRN:****Relationships:****Photographs:**

SDT2008_032 14/04/2008 Platform, looking south southeast.

NPRN: 242191

MAES BRWYDR, QUARRY II

QUARRY

NGR: SN9919046247 Grid reference taken at centre of site

Altitude: 360

Period: Post Medieval?

Broadclass: Industrial

Form: Earthwork

Condition: C

Site Status:

Description: An overgrown quarry cut into a steep west facing slope. It measured 14m north northeast-south southwest by 5m and was covered in bracken in April 2008. J.J. Hall, Trysor, 25 April 2008

SMR PRN:

Relationships:

Photographs:

NPRN: 242192

MAES BRWYDR, QUARRY III

QUARRY

NGR: SN9940646269 Grid reference taken at centre of site

Altitude: 370

Period: Post Medieval?

Broadclass: Industrial

Form: Earthwork

Condition: C

Site Status:

Description: A quarry close to the stone-walled common boundary. It measured 11m east-west by 8m and up to 1.5m deep. Vegetation cover in April 2008 was grass and reeds. J.J. Hall, Trysor, 25 April 2008

SMR PRN:

Relationships:

Photographs:

NPRN: 242193

MAES BRWYDR, QUARRY I

QUARRY

NGR: SN9943746268 Grid reference taken at centre of site

Altitude: 369

Period: Post Medieval?

Broadclass: Industrial

Form: Earthwork

Condition: C

Site Status:

Description: A small quarry pit close to the stone-walled common boundary. It measured 8m west northwest-east southeast by 4m. Vegetation cover in April 2008 was reeds and grass. J.J. Hall, Trysor, 25 April 2008

SMR PRN:

Relationships:

Photographs:

NPRN: 242194

LLYN LOGIN, FEATURE

FEATURE

NGR: SO0099843796 Grid reference taken at centre of site **Altitude:** 415
Period: Modern **Broadclass:** Monument <By Form>
Form: Other Structure **Condition:** D
Site Status:
Description: Two concrete blocks, 0.50m x 0.25m each, 1m apart, with metal bolts in them. There were other bits of concrete scattered around in an area 5m diameter. Vegetation cover in April 2008 was grass and moss. J.J. Hall, Trysor, 25 April 2008

SMR PRN:

Relationships: **Photographs:**
 SDT2008_042 16/04/2008 Detail of bolt in concrete

NPRN: 242195

LLYN LOGIN, EARTHWORK I

EARTHWORK

NGR: SO0076443790 Grid reference taken at centre of site **Altitude:** 412
Period: Unknown **Broadclass:** Monument <By Form>
Form: Earthwork **Condition:** C
Site Status:
Description: Six parallel trenches and banks running north-south. Longest trench to the west was 7m long, and the trenches became shorter moving eastwards. Vegetation cover in April 2008 was reeds and grass. J.J. Hall, Trysor, 25 April 2008

SMR PRN:

Relationships: **Photographs:**
 SDT2008_043 16/04/2008 Earthwork, looking south southeast.

NPRN: 242196

DROVERS ARMS, QUARRY I

QUARRY?

NGR: SN9913245321 Grid reference taken at centre of site **Altitude:** 438
Period: Modern? **Broadclass:** Industrial
Form: Earthwork **Condition:** C
Site Status:
Description: An area that appears to have been quarried, probably relatively recently. Two terraces or strips cut into the gentle north facing slope measured roughly 50m east-west by 10m each. The area was close to the military Concrete Road, NPRN 242363 and the quarrying may be related to that. Vegetation cover in April 2008 was grass and reeds. J.J. Hall, Trysor, 25 April 2008

SMR PRN:

Relationships: **Photographs:**
 SDT2008_179 12/04/2008 Quarry, looking east.

NPRN: 242197

TAN Y WAUN, BUILDING

BUILDING?

NGR: SN9925443979 Grid reference taken at centre of site**Altitude:** 351**Period:** Post Medieval?**Broadclass:** Unassigned**Form:** Earthwork**Condition:** D**Site Status:**

Description: A possible rectangular building within the area of the former settlement of Pentre Dolau Honddu. Dense reed cover made investigation of the site difficult. It appeared though that a rectangular building aligned east-west was defined by stone and earth banks on three sides. The fourth side to the east was not visible. The western bank or wall was up to 3m thick. To the west of this were two terraces, the first 6.5m east-west, the second was 4.5m. J.J. Hall, Trysor, 25 April 2008

SMR PRN:**Relationships:****Photographs:**

SDT2008_176	12/04/2008	Western end of the stone/earth defined cell, looking northwest.
SDT2008_177	12/04/2008	Building, looking east northeast.

NPRN: 242198

DROVERS ARMS, QUARRY II

QUARRY?

NGR: SN9880744871 Grid reference taken at centre of site**Altitude:** 424**Period:** Post Medieval?;Modern?**Broadclass:** Industrial**Form:** Earthwork**Condition:** C**Site Status:**

Description: A linear quarry, 40m east-west by 15m. Vegetation within the quarry in April 2008 was reeds. J.J. Hall, Trysor, 25 April 2008

SMR PRN:**Relationships:****Photographs:****NPRN:** 242199

MAES BRWYDR, STONE PILE

STONE PILE

NGR: SN9957946047 Grid reference taken at centre of site**Altitude:** 382**Period:** Unknown**Broadclass:** Unassigned**Form:** Earthwork**Condition:** U**Site Status:**

Description: A pile of stones, 1.0m in diameter and 0.15m high on an east-west ridge. The pile was covered by grass and moss when recorded in April 2008. J.J. Hall, Trysor, 25 April 2008

SMR PRN:**Relationships:****Photographs:**

SDT2008_023	14/04/2008	Stone pile, looking south southwest.
-------------	------------	--------------------------------------

NPRN: 242200

BLAEN Y CWM, BANK

BANK (EARTHWORK)

NGR: SN9980244985 Grid reference taken at point along linear site **Altitude:** 435

Period: Post Medieval? **Broadclass:** Monument <By Form>

Form: Earthwork **Condition:** V

Site Status:

Description: A low earthwork bank traced for a distance of 23m from SN9980244985 to SN9981344985 where it joined a military hedge line planted in the late 1970s. Either side of the bank was a ditch. Vegetation cover in April 2008 was grass. J.J. Hall, Trysor, 25 April 2008

SMR PRN:

Relationships:

Photographs:

NPRN: 242201

MAES BRWYDR, QUARRY V

QUARRY

NGR: SN9922445935 Grid reference taken at centre of site **Altitude:** 365

Period: Post Medieval? **Broadclass:** Industrial

Form: Earthwork **Condition:** D

Site Status:

Description: Several overgrown quarry pits in an area 15m x 15m. Vegetation cover was moss and grass. J.J. Hall, Trysor, 25 April 2008

SMR PRN:

Relationships:

Photographs:

NPRN: 242202

MAES BRWYDR, BANK I

BANK (EARTHWORK)

NGR: SN9923645963 Grid reference taken at point along linear site **Altitude:** 371

Period: Medieval?;Post Medieval? **Broadclass:** Monument <By Form>

Form: Earthwork **Condition:** C

Site Status:

Description: A curving, low earthwork bank, traced from SN9923745959 to SN9921345967. The bank stood no more than 0.30m high. Vegetation cover in April 2008 was bracken and reeds. J.J. Hall, Trysor, 7 April 2008

SMR PRN:

Relationships:

Photographs:

NPRN: 242203

MAES BRWYDR, QUARRY IV

QUARRY

NGR: SN9921546064 Grid reference taken at centre of site**Altitude:** 374**Period:** Post Medieval?**Broadclass:** Industrial**Form:** Earthwork**Condition:** C**Site Status:**

Description: A small quarry cut into a west facing slope with spoil heap to the north of it. The quarry was grass covered when recorded in April 2008. It had been recorded under NPRN 90341 originally along with three other quarry pits that were not seen in April 2008 as they lay within a military forestry block. J.J. Hall, Trysor, 7 April 2008

SMR PRN:**Relationships:****Photographs:**

SDT2008_035 14/04/2008 Quarry, looking southwest.

NPRN: 242204

CAE YN Y WAUN, LONG HUT I

LONG HUT

NGR: SN9972146223 Grid reference taken at centre of site**Altitude:** 378**Period:** Medieval?;Post Medieval?**Broadclass:** Domestic**Form:** Earthwork**Condition:** D**Site Status:**

Description: A rectangular earthwork structure, 6.2m east-west by 4m externally. The banks or walls were 0.25m high and 1.5m wide. Vegetation cover in April 2008 was moss and bracken. J.J. Hall, Trysor, 7 April 2008

SMR PRN:**Relationships:****Photographs:**

SDT2008_036 14/04/2008 Long hut, looking east.

SDT2008_037 14/04/2008 Long hut, looking north.

NPRN: 242205

CAE YN Y WAUN, LONGHOUSE

LONGHOUSE

NGR: SN9977246199 Grid reference taken at centre of site**Altitude:** 382**Period:** Post Medieval**Broadclass:** Domestic**Form:** Ruin**Condition:** D**Site Status:**

Description: A building, 23m north-south and 5.5m wide. The southern cell, 8m north-south, was best preserved with all four walls clearly visible. These walls were 0.60m-0.75m wide and stood up to 0.30m high. A large tree was growing in the southwest corner. The rest of the building to the north was less clearly defined. The western side was best defined but the two other sides were jumbled. The site is shown on the 1" to 1 mile 1833 Ordnance Survey map and the 1st edition of the 1:10560 Ordnance Survey map of 1891, but the remains on the ground seem slightly different in layout. J.J. Hall, Trysor, 7 April 2008

SMR PRN: CPAT 3056**Relationships:****Photographs:**

SDT2008_285 14/04/2008 Longhouse, looking south.

SDT2008_286 14/04/2008 Southern cell of longhouse, looking west northwest.

SDT2008_287 14/04/2008 Longhouse, looking north northwest.

NPRN: 242206

MAES BRWYDR, LONG HUT I

LONG HUT

NGR: SN9920445932 Grid reference taken at centre of site**Altitude:** 363**Period:** Medieval?;Post Medieval? **Broadclass:** Domestic**Form:** Ruin **Condition:** D**Site Status:****Description:** A rectangular, stone-built structure on a west facing slope in a broad stream valley. The structure measured 10m east southeast-west northwest by 6m. The walls were of rough stone build and spread up to 1.25m wide. Vegetation cover in April 2008 was moss and grass. J.J. Hall, Trysor, 25 April 2008**SMR PRN:** CPAT 80000**Relationships:****Photographs:**

SDT2008_033 14/04/2008 Long hut, looking west northwest.

NPRN: 242207

LLYN LOGIN, BANK II

BANK (EARTHWORK)

NGR: SO0051643621 Grid reference taken at point along linear site**Altitude:** 401**Period:** Medieval?;Post Medieval? **Broadclass:** Monument <By Form>**Form:** Earthwork **Condition:** D**Site Status:****Description:** A denuded bank with a shallow ditch on its western side, traced from SO0051443587 to SO0057043728, a distance of 154m. The bank was 2m wide at its base and 0.25m high. Vegetation cover in April 2008 was grass. J.J. Hall, Trysor, 7 April 2008**SMR PRN:****Relationships:****Photographs:**

SDT2008_050 16/04/2008 Bank, looking south southwest.

NPRN: 242208

LAN TYGWYN, LEAT

LEAT?

NGR: SO0013043206 Grid reference taken at point along linear site**Altitude:** 366**Period:** Post Medieval? **Broadclass:** Water Supply and Drainage**Form:** Earthwork **Condition:** V**Site Status:****Description:** A leat traced from SO00174843097 to SO0024243664, a distance of 360m. The ditch was 1m wide and still retained water in most places. The bank forming the downslope side of the ditch was 1m wide and 0.25m high. The leat was cut by the military hedges put in place in the late 1970s but appeared to cut the earlier boundary bank. J.J. Hall, Trysor, 25 April 2008**SMR PRN:****Relationships:****Photographs:**

SDT2008_048 16/04/2008 Leat, looking south.

NPRN: 242209

LAN TYGWYN, BANK

BANK (EARTHWORK)

NGR: SO0032643381 Grid reference taken at point along linear site **Altitude:** 375**Period:** Post Medieval? **Broadclass:** Monument <By Form>**Form:** Earthwork **Condition:** C**Site Status:****Description:** A low earth bank traced for 47m from SO0033443355 to SO0033043403 where it was cut by the 1970s military hedge. The bank was 1.5m wide and 0.30m high. It lay within the field system shown on the 19th century Ordnance Survey maps but was not shown as a boundary in use then. Vegetation cover in April 2008 was grass and moss. J.J. Hall, Trysor, 7 April 2008**SMR PRN:****Relationships:****Photographs:**

SDT2008_049 16/04/2008 Bank, looking north

NPRN: 242210

LLYN LOGIN, BANK II

BANK (EARTHWORK)

NGR: SO0025943641 Grid reference taken at point along linear site **Altitude:** 374**Period:** Post Medieval? **Broadclass:** Monument <By Form>**Form:** Earthwork **Condition:** C**Site Status:****Description:** A short section of earthwork bank, traced from SO0026743662 to SO0025943641, a length of 22.5m. The bank was 1.75m wide and 0.30m high. Vegetation cover in April 2008 was bracken, moss and grass. J.J. Hall, Trysor, 7 April 2008**SMR PRN:****Relationships:****Photographs:****NPRN: 242211**

LAN LOGIN, BANK II

BANK (EARTHWORK)

NGR: SO0065343540 Grid reference taken at point along linear site **Altitude:** 393**Period:** Post Medieval? **Broadclass:** Monument <By Form>**Form:** Earthwork **Condition:** C**Site Status:****Description:** A low, broad earthwork bank traced for 17m from SO0065943540 to SO0065443551 via SO0065343540. Vegetation cover was coarse grass. J.J. Hall, Trysor, 7 April 2008**SMR PRN:****Relationships:****Photographs:**

NPRN: 242212

LAN LOGIN, QUARRY III

QUARRY

NGR: SO0054942938 Grid reference taken at centre of site**Altitude:** 350**Period:** Post Medieval?**Broadclass:** Industrial**Form:** Earthwork**Condition:** C**Site Status:****Description:** Two small quarry pits on a slope on the eastern side of a stream, covering an area 5m x 5m. Vegetation cover in April 2008 was grass. J.J. Hall, Trysor, 25 April 2008**SMR PRN:****Relationships:****Photographs:****NPRN:** 242213

BLAEN GWNYS, FARMHOUSE

FARMHOUSE

NGR: SO0108142950 Grid reference taken at centre of site**Altitude:** 348**Period:** Post Medieval?**Broadclass:** Domestic**Form:** Ruin**Condition:** C**Site Status:****Description:** A three celled, stone-built house, part of the farmstead at Blaen Gwnys, NPRN 90365. It measured 25m north northeast-south southwest by 7m, set in a deliberately cut hollow. The walls stood up to 1m high when recorded in April 2008, but in a very collapsed state. They measured between 1m to 3m in width in this state. Well developed bushes were growing in two of the cells. The southernmost cell had been damaged by a modern vehicle track through it, roughly east-west. J.J. Hall, Trysor, 25 April 2008**SMR PRN:** CPAT 15628**Relationships:****Photographs:**

SDT2008_053	16/04/2008	Farmhouse, looking south.
SDT2008_054	16/04/2008	Farmhouse, looking south southwest.
SDT2008_055	16/04/2008	Farmhouse, looking north.

NPRN: 242214

BLAEN GWNYS, QUARRY

QUARRY?

NGR: SO0115043010 Grid reference taken at centre of site**Altitude:** 359**Period:** Post Medieval?**Broadclass:** Industrial**Form:** Earthwork**Condition:** C**Site Status:****Description:** A small scoop, 4m in diameter, cut into a southeast facing slope. It was grass covered in April 2008 but was thought to have been a small quarry. J.J. Hall, Trysor, 25 April 2008**SMR PRN:****Relationships:****Photographs:**

SDT2008_056	16/04/2008	Earthwork, looking south southeast.
-------------	------------	-------------------------------------

NPRN: 242215**BLAEN GWNYS, BANK I****BANK (EARTHWORK)**

NGR: SO0113143031 Grid reference taken at point along linear site **Altitude:** 364
Period: Post Medieval **Broadclass:** Monument <By Form>
Form: Earthwork **Condition:** C
Site Status:
Description: An earthwork bank traced for 60m from SO0114843934 to SO0118443020. It was 1.2m wide and 0.3m high. Vegetation cover in April 2008 was grass and moss. J.J. Hall, Trysor, 25 April 2008

SMR PRN:

Relationships: **Photographs:**
SDT2008_057 16/04/2008 Bank, looking southeast.

NPRN: 242216**LAN BLAEN GWNYS, BANK II****BANK (EARTHWORK)**

NGR: SO0115543079 Grid reference taken at point along linear site **Altitude:** 371
Period: Post Medieval? **Broadclass:** Monument <By Form>
Form: Earthwork **Condition:** C
Site Status:
Description: An earthwork bank traced from SO0115543079 to SO 0117643088, 23m in length. It was 1m wide and 0.25m high. Vegetation cover in April 2008 was moss and grass. J.J. Hall, Trysor, 25 April 2008

SMR PRN:

Relationships: **Photographs:**

NPRN: 242217**LAN BLAEN GWNYS, PLATFORM****PLATFORM**

NGR: SO0121243041 Grid reference taken at centre of site **Altitude:** 371
Period: Medieval?;Post Medieval? **Broadclass:** Monument <By Form>
Form: Earthwork **Condition:** D
Site Status:
Description: A faint earthwork platform on a southwest facing slope. The level area of the platform was 16m east-west by 5.5m with an apron extending the site for another 4m. The fan was very indistinct. Vegetation cover in April 2008 was grass and moss. J.J. Hall, Trysor, 25 April 2008

SMR PRN:

Relationships: **Photographs:**
SDT2008_058 16/04/2008 Platform, looking south southeast.

NPRN: 242218

LAN BLAEN GWNYS, LEAT

LEAT

NGR: SO0126643036 Grid reference taken at point along linear site

Altitude: 375

Period: Post Medieval

Broadclass: Water Supply and Drainage

Form: Earthwork

Condition: C

Site Status:

Description: A leat traced for over 600m from SO0134543033 to SO0741442968. The gully, upslope from the bank, was better defined towards the east where it still held water in places. At the eastern end the leat was ran to a stream. At its western end it was harder to see what happened to it. J.J. Hall, Trysor, 25 April 2008

SMR PRN:

Relationships:

Photographs:

SDT2008_059 16/04/2008 Leat, looking southeast.

NPRN: 242219

LAN BLAEN GWNYS, BANK III

BANK (EARTHWORK)

NGR: SO0122443146 Grid reference taken at point along linear site

Altitude: 382

Period: Post Medieval

Broadclass: Monument <By Form>

Form: Earthwork

Condition: D

Site Status:

Description: An irregular earthwork bank traced from SO0120143115 to SO0128643245, 160m in length. J.J. Hall, Trysor, 25 April 2008

SMR PRN:

Relationships:

Photographs:

NPRN: 242220

LAN LOGIN, LAZY BEDS

LAZY BEDS

NGR: SO0050542926 Grid reference taken at centre of site

Altitude: 351

Period: Post Medieval?

Broadclass: Agriculture and Subsistence

Form: Earthwork

Condition: C

Site Status:

Description: A set of lazy beds, four to five ridges set within an enclosure, NPRN 242384 and adjacent to long hut NPRN 242222. Vegetation cover in April 2008 was grass and moss. J.J. Hall, Trysor, 25 April 2008

SMR PRN:

Relationships:

Photographs:

Associated with 242384

Associated with 242222

NPRN: 242221

LAN LOGIN, BANK III

BANK (EARTHWORK)

NGR: SO0052242952 Grid reference taken at point along linear site **Altitude:** 351**Period:** Post Medieval? **Broadclass:** Monument <By Form>**Form:** Earthwork **Condition:** C**Site Status:**

Description: An earth and stone bank traced for 120m from SO0049842845 to SO0052242952 via SO0049342930. The southern part of the bank was very low and denuded, 1m-1.5m wide and up to 0.25m high. The northern part formed the northwestern side of enclosure NPRN 242384. J.J. Hall, Trysor, 25 April 2008

SMR PRN:**Relationships:**

Part of 242384

Photographs:

SDT2008_292 16/04/2008 Bank, looking north from SO0049842845.
SDT2008_293 16/04/2008 Corner of bank, looking south southeast. Bank NPRN 242383 on the left of photograph.

NPRN: 242222

LAN LOGIN, LONG HUT

LONG HUT

NGR: SO0051542938 Grid reference taken at centre of site **Altitude:** 350**Period:** Post Medieval? **Broadclass:** Domestic**Form:** Earthwork **Condition:** D**Site Status:**

Description: A rectangular long hut, 9.0m east-west by 5m lying within a small irregular enclosure, NPRN 242384. The long hut was defined by grass-covered stone wall bases, spread up to 1m wide and standing less than 0.20m high. The eastern wall was wider and possibly had a chimney within it. J.J. Hall, Trysor, 25 April 2008

SMR PRN:**Relationships:**

Associated with 242384

Associated with 242220

Photographs:

SDT2008_046 16/04/2008 Long hut, looking southwest.
SDT2008_047 16/04/2008 Long hut, looking southeast.

NPRN: 242223

LLYN LOGIN, LONG HUT

LONG HUT

NGR: SO0126943254 Grid reference taken at centre of site **Altitude:** 402**Period:** Medieval?;Post Medieval? **Broadclass:** Domestic**Form:** Earthwork **Condition:** C**Site Status:**

Description: A rectangular long hut, 7.5m northwest-southeast by 6m. It was defined by grass-covered stones set in a sunken hollow. The hollow was in the southeast corner of a field that appears to have been added to the field systems east of Pentre Dolau Honddu after the time of the 1840 Merthyr Cynog parish tithe map, so the field is probably not associated with the long hut. J.J. Hall, Trysor, 21 May 2008

SMR PRN:**Relationships:****Photographs:**

SDT2008_262 16/04/2008 Long hut, looking southeast.

NPRN: 242224

CEFN CORAST, BANK

BANK (EARTHWORK)

NGR: SN9971745979 Grid reference taken at point along linear site

Altitude: 392

Period: Medieval?;Post Medieval? **Broadclass:** Monument <By Form>

Form: Earthwork **Condition:** C

Site Status:

Description: An earthwork bank with a ditch or gully on its upslope side. It was traced from SN9971445940 to SN9977246020, a distance of 113m. The bank was 1m wide and 0.20m high. At its southern end it was cut by ploughing for the establishment of the forestry plantation to the south. J.J. Hall, Trysor, 19 April 2008

SMR PRN:

Relationships:

Photographs:

NPRN: 242225

LLYN LOGIN, BANK I

BANK (EARTHWORK)

NGR: SO0129843332 Grid reference taken at point along linear site

Altitude: 409

Period: Post Medieval? **Broadclass:** Monument <By Form>

Form: Earthwork **Condition:** C

Site Status:

Description: An earthen bank traced from SO0128343264 to SO 0125043355 via SO0129843332, a distance of 130m. The bank is part of a field added to the field system to the south, but it has been abandoned and not reused as a military hedge. J.J. Hall, Trysor, 25 April 2008

SMR PRN:

Relationships:

Photographs:

NPRN: 242226

CEFN CORAST, MOUND II

MOUND

NGR: SN9974746044 Grid reference taken at centre of site

Altitude: 389

Period: Unknown **Broadclass:** Monument <By Form>

Form: Earthwork **Condition:** C

Site Status:

Description: An earth mound, measuring 5m north-south by 3m. Vegetation cover in April 2008 was bracken. J.J. Hall, Trysor, 19 April 2008

SMR PRN:

Relationships:

Photographs:

NPRN: 242227

CEFN CORAST, MOUND I

MOUND

NGR: SN9978246037 Grid reference taken at centre of site **Altitude:** 392

Period: Unknown **Broadclass:** Monument <By Form>

Form: Earthwork **Condition:** C

Site Status:

Description: An earth mound, measuring 5m east-west by 4m and 0.30m high. There was a slight gully to the west of it. Vegetation cover in April 2008 was grass and moss. J.J. Hall, Trysor, 19 April 2008

SMR PRN:

Relationships:

Photographs:

NPRN: 242228

CEFN CORAST, ENCLOSURE II

ENCLOSURE

NGR: SN9979746219 Grid reference taken at point along linear site **Altitude:** 379

Period: Medieval?;Post Medieval? **Broadclass:** Monument <By Form>

Form: Earthwork **Condition:** C

Site Status:

Description: A polygonal enclosure, 25m across, defined by an earth bank, 1m wide and 0.25m high. The western side of the enclosure had been clipped by a military hedge built in the late 1970s. J.J. Hall, Trysor, 19 April 2008

SMR PRN:

Relationships:

Photographs:

NPRN: 242229

CEFN CORAST, QUARRY II

QUARRY

NGR: SO0001846160 Grid reference taken at centre of site **Altitude:** 401

Period: Post Medieval? **Broadclass:** Industrial

Form: Earthwork **Condition:** C

Site Status:

Description: Three small quarry pits in a line, covering an area 20m southwest-northeast by 4m. The quarry pits were only 0.30m deep. Some surface stone was scattered around, the vegetation cover in April 2008 was grass and moss. J.J. Hall, Trysor, 19 April 2008

SMR PRN:

Relationships:

Photographs:

NPRN: 242230

CEFN CORAST, EARTHWORK I

EARTHWORK

NGR: SN9974945963 Grid reference taken at centre of site**Altitude:** 399**Period:** Modern?**Broadclass:** Monument <By Form>**Form:** Earthwork**Condition:** C**Site Status:**

Description: A sub-rectangular hollow, measuring 2.5m north northwest-south southeast by 1m. It was lined with stones around the edge. Vegetation cover in April 2008 was grass. It could be the foundations of a small building or a military fieldwork of some sort. J.J. Hall, Trysor, 19 April 2008

SMR PRN:**Relationships:****Photographs:**

SDT2008_073 18/04/2008 Feature, looking south.

NPRN: 242231

CEFN CORAST, EARTHWORK VI

QUARRY?

NGR: SO0007546177 Grid reference taken at centre of site**Altitude:** 402**Period:** Unknown**Broadclass:** Industrial**Form:** Earthwork**Condition:** C**Site Status:**

Description: A quarry pit with a smaller pit at its west end in an area covering 10m west southwest-east northeast by 5m. The larger pit was up to 1m deep. Vegetation cover in April 2008 was reeds, grass and moss. It may have been an ordinary quarry or may have been related to military activity. J.J. Hall, Trysor, 19 April 2008

SMR PRN:**Relationships:****Photographs:****NPRN:** 242232

CEFN CORAST, FIELDWORK V

SEAGULL TRENCH

NGR: SO0009346166 Grid reference taken at centre of site**Altitude:** 403**Period:** Modern**Broadclass:** Defence**Form:** Earthwork**Condition:** B**Site Status:**

Description: An elongated, ' W ' shaped trench, with mounds or banks on either side of the trench. The overall length of the feature was 10m and it was 2m deep. The trench itself was 0.50m wide and 0.50m deep. Vegetation cover in April 2008 was moss and grass. J.J. Hall, Trysor, 19 April 2008

SMR PRN:**Relationships:****Photographs:**

SDT2008_074 18/04/2008 Seagull trench, looking south southeast.

NPRN: 242233

CEFN CORAST, EARTHWORK IV

QUARRY?

NGR: SO0010346178 Grid reference taken at centre of site

Altitude: 402

Period: Unknown **Broadclass:** Industrial

Form: Earthwork **Condition:** C

Site Status:

Description: A circular hollow, 4m in diameter. Vegetation cover in April 2008 was moss and grass. The feature could have been a quarry or related to military activity. J.J. Hall, Trysor, 19 April 2008

SMR PRN:

Relationships:

Photographs:

NPRN: 242234

CEFN CORAST, STONE PILE

CLEARANCE CAIRN?

NGR: SO0009646023 Grid reference taken at centre of site

Altitude: 413

Period: Unknown **Broadclass:** Agriculture and Subsistence

Form: Earthwork **Condition:** C

Site Status:

Description: A stone pile, 3m in diameter and 0.20m high on a level terrace. In April 2008, the cairn was covered by grass and moss. J.J. Hall, Trysor, 19 April 2008

SMR PRN:

Relationships:

Photographs:

SDT2008_075 18/04/2008 Stone pile, looking north.

NPRN: 242235

CONCRETE ROAD, CULVERT V

CULVERT

NGR: SN9932345413 Grid reference taken at centre of site

Altitude: 438

Period: Modern **Broadclass:** Water Supply and Drainage

Form: Other Structure **Condition:** C

Site Status:

Description: A brick culvert running under the Concrete Road, NPRN 242363. J.J. Hall, Trysor, 29 May 2008

SMR PRN:

Relationships:

Associated with 242363

Photographs:

NPRN: 242236

CEFN CORAST, FIELDWORK IV

SEAGULL TRENCH

NGR: SO0002746119 Grid reference taken at centre of site**Altitude:** 401**Period:** Modern **Broadclass:** Defence**Form:** Earthwork **Condition:** C**Site Status:**

Description: An elongated, ' W ' shaped trench, with mounds or banks on either side of the trench. The overall length of the feature was 10m and it was 2m deep. The trench itself was 0.50m wide and 0.50m deep. Vegetation cover in April 2008 was bracken, moss and grass. J.J. Hall, Trysor, 19 April 2008

SMR PRN:**Relationships:****Photographs:**

SDT2008_076 18/04/2008 Seagull trench, looking north northwest.

NPRN: 242237

CEFN CORAST, ENCLOSURE III

ENCLOSURE

NGR: SN9994946037 Grid reference taken at centre of site**Altitude:** 402**Period:** Medieval?;Post Medieval? **Broadclass:** Monument <By Form>**Form:** Earthwork **Condition:** C**Site Status:** BR289

Description: A polygonal enclosure, part of Deserted Rural Settlement NPRN 90343. The enclosure, 44m in diameter, was defined by a denuded earthwork bank, 1.5m wide and 0.30m high. The bank had been cut at its northernmost point by a military hedge planted during the late 1970s. The part of the hedge within the enclosure has since been removed. J.J. Hall, Trysor, 19 April 2008

SMR PRN:**Relationships:**

Part of 90343

Photographs:**NPRN:** 242238

CEFN CORAST, LONG HUT I

LONG HUT

NGR: SN9995046060 Grid reference taken at centre of site**Altitude:** 398**Period:** Medieval?;Post Medieval? **Broadclass:** Domestic**Form:** Earthwork **Condition:** C**Site Status:** BR289

Description: A long hut, 5m west southwest-east northeast by 4m, defined by partial stone wall bases up to 1m wide and 0.20m wide. There was no visible platform. The southern wall was the less clearly defined and has led other recorders to think that the long hut was actually orientated at right angles and ran underneath the platform NPRN 242239. When visited in April 2008, the bracken which obscures the site was at its lowest point so the site could be seen clearly and this was thought not to be the case. J.J. Hall, Trysor, 19 April 2008

SMR PRN: CPAT 15592**Relationships:**

Part of 90343

Photographs:

SDT2008_079 18/04/2008 Long hut, looking north.

NPRN: 242239

CEFN CORAST, LONG HUT II

LONG HUT

NGR: SN9995146055 Grid reference taken at centre of site**Altitude:** 399**Period:** Medieval?;Post Medieval? **Broadclass:** Domestic**Form:** Earthwork **Condition:** C**Site Status:** BR289

Description: A long hut, 7m east southeast-west southwest by 4m, defined by partial stone wall bases or banks up to 1m wide and 0.20m wide. The long hut lay along the contour, cut into the slope. Previous recorders have suggested that the long hut is on a platform that extends over the top of long hut NPRN 242238. When visited in April 2008, the bracken which obscures the site was at its lowest point so the site could be seen clearly and this was thought not to be the case. J.J. Hall, Trysor, 19 April 2008

SMR PRN: CPAT 80003**Relationships:**

Part of 90343

Photographs:

SDT2008_078 18/04/2008 Long hut, looking east.

NPRN: 242240

CEFN CORAST, STONE SPREAD

STONE SPREAD

NGR: SN9990545883 Grid reference taken at centre of site**Altitude:** 413**Period:** Unknown **Broadclass:** Unassigned**Form:** Earthwork **Condition:** C**Site Status:**

Description: A "V" shaped stone spread, each arm, 4m long by 1.5m wide. It could be natural or related to military activity. J.J. Hall, Trysor, 19 April 2008

SMR PRN:**Relationships:****Photographs:****NPRN:** 242241

TAIR TYWARCHEN, FEATURE II

FEATURE

NGR: SO0137644564 Grid reference taken at centre of site**Altitude:** 382**Period:** Modern **Broadclass:** Monument <By Form>**Form:** Other Structure **Condition:** C**Site Status:**

Description: A lump of concrete, 3m east-west x 2m and 0.70m high. It was irregular in shape suggesting that it was waste but there were two parallel grooves on the top which might suggest that it had another use. J.J. Hall, Trysor, 7 May 2008

SMR PRN:**Relationships:****Photographs:**

SDT2008_104 20/04/2008 Concrete lump, looking northeast.

NPRN: 242242

TAIR TYWARCHEN, FEATURE I

FEATURE

NGR: SO0124644475 Grid reference taken at centre of site **Altitude:** 393

Period: Modern **Broadclass:** Monument <By Form>

Form: Other Structure **Condition:** C

Site Status:

Description: A concrete base, 1.5m x 0.6m with a circular hole in it. Its purpose was unknown but was probably connected with the military range. J.J. Hall, Trysor, 19 April 2008

SMR PRN:

Relationships:

Photographs:

NPRN: 242243

CONCRETE ROAD, RUBBISH TIP

REFUSE DISPOSAL SITE

NGR: SO0113844563 Grid reference taken at centre of site **Altitude:** 369

Period: Modern **Broadclass:** Industrial

Form: Other Structure **Condition:** C

Site Status:

Description: A level-topped rubbish tip including concrete slabs, bricks, roofing materials, sandbags and concrete fence posts. It covers an area of approximately 40m x 40m. Vegetation cover in April 2008 was reeds and some moss. J.J. Hall, Trysor, 7 May 2008

SMR PRN:

Relationships:

Photographs:

SDT2008_105 20/04/2008 Tip, looking southwest.

NPRN: 242244

NANT BWCH, EARTHWORK

FIELDWORK?

NGR: SO0102544717 Grid reference taken at centre of site **Altitude:** 371

Period: Modern **Broadclass:** Defence

Form: Earthwork **Condition:** C

Site Status:

Description: An earthwork cut into the top of the east facing, steep slope above a stream. It measured 6m north-south by 2m. Vegetation cover in April 2008 was bracken. It was probably a military fieldwork but the vegetation masked it. J.J. Hall, Trysor, 19 April 2008

SMR PRN:

Relationships:

Photographs:

SDT2008_106 20/04/2008 Fieldwork, looking north.

NPRN: 242245

CEFN CORAST, ENCLOSURE I

ENCLOSURE

NGR: SN9991446045 Grid reference taken at centre of site

Altitude: 398

Period: Medieval?;Post Medieval? **Broadclass:** Monument <By Form>

Form: Earthwork

Condition: V

Site Status:

Description: A small polygonal enclosure approximately 18m in diameter, defined by an earth bank, 1m wide and 0.25m high. It appears to join on to the western side of the main enclosure of Deserted Rural Settlement, NPRN 90343. Vegetation cover in April 2008 was bracken and moss. J.J. Hall, Trysor, 19 April 2008

SMR PRN:

Relationships:

Photographs:

NPRN: 242246

CEFN CORAST, QUARRY I

QUARRY

NGR: SN9988746026 Grid reference taken at centre of site

Altitude: 399

Period: Unknown

Broadclass: Industrial

Form: Earthwork

Condition: C

Site Status:

Description: A small quarry, 6m by 4m and up to 1m deep. Vegetation cover in April 2008 was grass and bracken. J.J. Hall, Trysor, 19 April 2008

SMR PRN:

Relationships:

Photographs:

NPRN: 242247

CEFN CORAST, FIELDWORK III

SEAGULL TRENCH

NGR: SO0016046146 Grid reference taken at centre of site

Altitude: 404

Period: Modern

Broadclass: Defence

Form: Earthwork

Condition: C

Site Status:

Description: An elongated, ' W ' shaped trench, with mounds or banks on either side of the trench. The overall length of the feature was 9m and it was 2m wide. The trench itself was 0.50m wide and 0.50m deep. Vegetation cover in April 2008 was reeds. J.J. Hall, Trysor, 19 April 2008

SMR PRN:

Relationships:

Photographs:

NPRN: 242248

CEFN CORAST, QUARRY III

QUARRY

NGR: SO0012746176 Grid reference taken at centre of site

Altitude: 403

Period: Post Medieval?;Modern? **Broadclass:** Industrial

Form: Earthwork **Condition:** C

Site Status:

Description: A large quarry pit, 20m by 10m and up to 1.5m deep. The northeast part of the quarry was overlain by a forest plantation. J.J. Hall, Trysor, 19 April 2008

SMR PRN:

Relationships:

Photographs:

NPRN: 242249

CEFN CORAST, FIELDWORK I

SEAGULL TRENCH

NGR: SO0032845944 Grid reference taken at centre of site

Altitude: 402

Period: Modern **Broadclass:** Defence

Form: Earthwork **Condition:** C

Site Status:

Description: An elongated, ' W ' shaped trench, with mounds or banks on either side of the trench. The overall length of the feature was 10m and it was 2m deep. The trench itself was 0.50m wide and 0.50m deep. Vegetation cover in April 2008 was grass. J.J. Hall, Trysor, 19 April 2008

SMR PRN:

Relationships:

Photographs:

NPRN: 242250

CEFN CORAST, FIELDWORK II

SEAGULL TRENCH

NGR: SO0031645988 Grid reference taken at centre of site

Altitude: 402

Period: Modern **Broadclass:** Defence

Form: Earthwork **Condition:** C

Site Status:

Description: An elongated, ' W ' shaped trench, with mounds or banks on either side of the trench. The overall length of the feature was 11m and it was 3m deep. The trench itself was 0.50m wide and 0.50m deep. Vegetation cover in April 2008 was moss and bracken. J.J. Hall, Trysor, 19 April 2008

SMR PRN:

Relationships:

Photographs:

SDT2008_080 18/04/2008 Seagull trench, looking south southwest.

NPRN: 242251

CEFN CORAST, EARTHWORK III

FIELDWORK?

NGR: SO0046845991 Grid reference taken at centre of site**Altitude:** 387**Period:** Modern? **Broadclass:** Defence**Form:** Earthwork **Condition:** C**Site Status:****Description:** Two curving parallel banks on one side of a natural gully, 12m from end to end with a similar curving bank slightly offset but facing them on the opposite side of the gully. Vegetation cover in April 2008 was grass and bracken. J.J. Hall, Trysor, 19 April 2008**SMR PRN:****Relationships:****Photographs:**

SDT2008_081 18/04/2008 Southern part of earthwork, showing double bank, looking northwest.

NPRN: 242252

CEFN CORAST, EARTHWORK II

SHELTER

NGR: SO0050545858 Grid reference taken at centre of site**Altitude:** 381**Period:** Medieval?;Post Medieval? **Broadclass:** Monument <By Form>**Form:** Earthwork **Condition:** D**Site Status:****Description:** A shallow, rectilinear hollow, 6m west northwest-east southeast by 3m, on a gentle east southeast facing slope just north of platform NPRN 90523. The southern end of the hollow has been cut by a track. Vegetation cover in April 2008 was bracken. J.J. Hall, Trysor, 19 April 2008**SMR PRN:****Relationships:**

Associated with 90523

Photographs:**NPRN:** 242253

CEFN CORAST, EARTHWORK V

LEAT?

NGR: SO0060945940 Grid reference taken at point along linear site**Altitude:** 373**Period:** Post Medieval? **Broadclass:** Water Supply and Drainage**Form:** Earthwork **Condition:** V**Site Status:****Description:** An earth bank with a ditch or gully upslope, traced for 228m from SO0059945994, the common boundary, to SO0051045815 where it ends at a stream. On average the bank was 1m wide and the gully 0.80m wide and the overall length was 228m. J.J. Hall, Trysor, 19 April 2008**SMR PRN:****Relationships:****Photographs:**

SDT2008_083 18/04/2008 Bank or leat, looking southwest.

NPRN: 242254

BLAEN DUHONW, BANK III

BANK (EARTHWORK)

NGR: SN9795946486 Grid reference taken at point along linear site**Altitude:** 341**Period:** Medieval?;Post Medieval? **Broadclass:** Monument <By Form>**Form:** Earthwork**Condition:** C**Site Status:**

Description: An earth and stone bank traced from SN9795346490 to SN9796446470, a distance of 24m. The bank lay on a natural terrace on the south side of the Duhonw river. At the southern end of the bank was a rectangular enclosure, NPRN 242128. Vegetation cover in April 2008 was grass. J.J. Hall, Trysor, 19 April 2008

SMR PRN:**Relationships:****Photographs:**

SDT2008_185 08/04/2008 Bank, in middle ground, looking north.

NPRN: 242255SENTA OLD DEFENSIVE POSITION,
FIRING POSITION III

COVERED FIRING POSITION

NGR: SN9988245695 Grid reference taken at centre of site**Altitude:** 422**Period:** Modern**Broadclass:** Defence**Form:** Other Structure**Condition:** B**Site Status:**

Description: A covered firing position, part of a defensive position NPRN 242097 on the Sennybridge Dry Training Area. It consisted of an underground linear chamber, 9m north northeast-south southwest by 1m wide, lined with wood and a gravel floor. Access to the chamber was through three wooden rectangular hatches. Removable wooden covers for the hatches, lay close by. The chamber lay within a slight mound, 11m by 4m. J.J. Hall, Trysor, 19 April 2008

SMR PRN:**Relationships:**

Part of 242097

Photographs:

SDT2008_088 18/04/2008 Structure, looking northeast.

NPRN: 242256SENTA OLD DEFENSIVE POSITION,
FIRING POSITION II

COVERED FIRING POSITION

NGR: SN9989345762 Grid reference taken at centre of site**Altitude:** 420**Period:** Modern**Broadclass:** Defence**Form:** Other Structure**Condition:** A**Site Status:**

Description: A covered firing position, part of a defensive position NPRN 242097 on the Sennybridge Dry Training Area. It consisted of an underground linear chamber, 9m northwest-south by 1m wide, lined with wood and a gravel floor. Access to the chamber was through three wooden rectangular hatches, the middle one slightly larger than the others with an extension to the northeast. Removable wooden covers for the hatches, lay close by. The chamber lay within a slight mound, 11m by 4m. J.J. Hall, Trysor, 19 April 2008

SMR PRN:**Relationships:**

Part of 242097

Photographs:

SDT2008_087 18/04/2008 Structure, looking northwest.

NPRN: 242257**SENTA DEFENSIVE POSITIONS NORTH I, COVERED FIRING POSITION
FIRING POSITION I****NGR:** SO0087544830 Grid reference taken at centre of site **Altitude:** 401**Period:** Modern **Broadclass:** Defence**Form:** Other Structure **Condition:** A**Site Status:****Description:** A covered firing position, part of a defensive position NPRN 242112 on the Sennybridge Dry Training Area. It consisted of an underground linear chamber, 7m north northwest-south southeast by 1m wide, lined corrugated tin. Either end was semicircular, formed of bent tin, and the chamber roof had an arch to it, again formed from bent tin. Access to the chamber was through an entry point at each end. One end had a removable wooden cover. It was part of NPRN 242112. J.J. Hall, Trysor, 19 April 2008**SMR PRN:****Relationships:**

Part of 242112

Photographs:

SDT2008_107 20/04/2008 Structure, looking south southeast.

SDT2008_108 20/04/2008 Structure, showing the inside, looking south southeast.

NPRN: 242258**NANT BWCH, DRAIN DRAIN****NGR:** SO0099244802 Grid reference taken at centre of site **Altitude:** 384**Period:** Modern **Broadclass:** Water Supply and Drainage**Form:** Other Structure **Condition:** M**Site Status:****Description:** A rectangular red brick box, with no top or bottom, similar to drainage construction on this part of the military training range. This one was no longer in use and had been moved as it lay on its side in a stream in April 2008. J.J. Hall, Trysor, 21 April 2008**SMR PRN:****Relationships:****Photographs:**

SDT2008_109 20/04/2008 Brick chamber, looking south.

NPRN: 242259

CEFN CORAST E, LONG HUT

LONG HUT

NGR: SO0064545841 Grid reference taken at centre of site**Altitude:** 371**Period:** Medieval?;Post Medieval? **Broadclass:** Domestic**Form:** Earthwork **Condition:** D**Site Status:**

Description: A rectangular building on a shallow platform. The building consisted of one main cell with another cell added onto the northeast end. The main cell was 9m northeast-southwest by 5.5m, defined by banks 0.20m high. There were internal facing slabs at the northeast end of the northwest wall and external facing slabs on the northeast and southeast sides. There was an entrance midway in the southeast side, 1.0 wide. The additional cell was less well constructed with no facing slabs. The platform was defined by a fan 4m deep cut into the gentle northeast facing slope. The sides of the fan extending down the sides of the building, to halfway on the southeast side and three quarters down the northwest side. A bank, NPRN 242288, joined on to the fan on the northwest side. Vegetation cover in April 2008 was reeds and grass. J.J. Hall, Trysor, 19 April 2008

SMR PRN: CPAT 15626**Relationships:**

Part of 90348

Photographs:

SDT2008_112 20/04/2008 Long hut, looking north northeast.

NPRN: 242260

CEFN CORAST, PLATFORM II

PLATFORM

NGR: SO0030745737 Grid reference taken at centre of site**Altitude:** 400**Period:** Medieval?;Post Medieval? **Broadclass:** Monument <By Form>**Form:** Earthwork **Condition:** D**Site Status:**

Description: An earthwork platform, cut into a southeast facing slope. The level area of the platform was 10m east-west by 7.5m. There was no real apron at the bottom of platform but the fan at the top was cut into the slope for a further 2m to a depth of 0.5m. Vegetation cover in April 2008 was grass. J.J. Hall, Trysor, 19 April 2008

SMR PRN:**Relationships:****Photographs:**

SDT2008_084 18/04/2008 Platform, looking northwest.

NPRN: 242261SENTA OLD DEFENSIVE POSITION,
FIRING POSITION I

COVERED FIRING POSITION

NGR: SN9995645756 Grid reference taken at centre of site**Altitude:** 422**Period:** Modern**Broadclass:** Defence**Form:** Other Structure**Condition:** A**Site Status:**

Description: A covered firing position, part of a defensive position NPRN 242097 on the Sennybridge Dry Training Area. It consisted of an underground linear chamber, 9m north northwest-south southeast by 1m wide, lined with wood and a gravel floor. Access to the chamber was through three wooden rectangular hatches, the middle one slightly larger than the others with an extension to the east. Removable wooden covers for the hatches, lay close by. The chamber lay within a slight mound, 11m by 4m. J.J. Hall, Trysor, 19 April 2008

SMR PRN:**Relationships:**

Part of 242097

Photographs:

SDT2008_085 18/04/2008 Structure, looking north northwest.

SDT2008_086 18/04/2008 Interior of structure, looking north northwest.

NPRN: 242262SENTA OLD DEFENSIVE POSITION,
FIRING POSITION IV

COVERED FIRING POSITION

NGR: SN9991245672 Grid reference taken at centre of site**Altitude:** 422**Period:** Modern**Broadclass:** Defence**Form:** Other Structure**Condition:** B**Site Status:**

Description: A covered firing position, part of a defensive position NPRN 242097 on the Sennybridge Dry Training Area. It consisted of an underground linear chamber, 9m north-south by 1m wide, lined with wood and a gravel floor. Access to the chamber was through three wooden rectangular hatches. Removable wooden covers for the hatches, lay close by. The chamber lay within a slight mound, 11m by 4m. J.J. Hall, Trysor, 19 April 2008

SMR PRN:**Relationships:**

Part of 242097

Photographs:

SDT2008_089 18/04/2008 Structure, looking south.

NPRN: 242263SENTA OLD DEFENSIVE POSITION,
FIRING POSITION V

COVERED FIRING POSITION

NGR: SN9988945642 Grid reference taken at centre of site**Altitude:** 421**Period:** Modern**Broadclass:** Defence**Form:** Other Structure**Condition:** B**Site Status:**

Description: A covered firing position, part of a defensive position NPRN 242097 on the Sennybridge Dry Training Area. It consisted of an underground linear chamber, 9m roughly north-south by 1m wide, lined with wood and a gravel floor. Access to the chamber was through three wooden rectangular hatches. Removable wooden covers for the hatches, lay close by. The chamber lay within a very slight mound, 11m by 4m. J.J. Hall, Trysor, 19 April 2008

SMR PRN:**Relationships:**

Part of 242097

Photographs:

SDT2008_090 18/04/2008 Structure, looking south.

NPRN: 242264SENTA OLD DEFENSIVE POSITION,
FIRING POSITION VI

COVERED FIRING POSITION

NGR: SN9992945632 Grid reference taken at centre of site**Altitude:** 423**Period:** Modern**Broadclass:** Defence**Form:** Other Structure**Condition:** A**Site Status:**

Description: A covered firing position, part of a defensive position NPRN 242097 on the Sennybridge Dry Training Area. It consisted of an underground linear chamber, 9m roughly north-south by 1m wide, lined with wood and a gravel floor. Access to the chamber was through three wooden rectangular hatches. Removable wooden covers for the hatches, lay close by. The chamber lay within a very slight mound, 11m by 4m. J.J. Hall, Trysor, 19 April 2008

SMR PRN:**Relationships:**

Part of 242097

Photographs:

SDT2008_091 18/04/2008 Structure, looking north.

NPRN: 242265SENTA OLD DEFENSIVE POSITION,
FIRING POSITION VII

COVERED FIRING POSITION

NGR: SN9989845607 Grid reference taken at centre of site**Altitude:** 422**Period:** Modern**Broadclass:** Defence**Form:** Other Structure**Condition:** A**Site Status:**

Description: A covered firing position, part of a defensive position NPRN 242097 on the Sennybridge Dry Training Area. It consisted of an underground linear chamber, 9m east northeast-west southwest by 1m wide, lined with wood and a gravel floor. Access to the chamber was through three wooden rectangular hatches, the middle one slightly larger than the others with an extension to the north. Removable wooden covers for the hatches, lay close by. The chamber lay within a substantial mound, 15m by 8m and up to 2m high. J.J. Hall, Trysor, 19 April 2008

SMR PRN:**Relationships:**

Part of 242097

Photographs:

SDT2008_092 18/04/2008 Structure, looking west southwest.

NPRN: 242266SENTA OLD DEFENSIVE POSITION,
FIRING POSITION IX

COVERED FIRING POSITION

NGR: SN9988245523 Grid reference taken at centre of site**Altitude:** 422**Period:** Modern**Broadclass:** Defence**Form:** Other Structure**Condition:** A**Site Status:**

Description: A covered firing position, part of a defensive position NPRN 242097 on the Sennybridge Dry Training Area. It consisted of an underground linear chamber, 9m roughly north-south by 1m wide, lined with wood and a gravel floor. Access to the chamber was through three wooden rectangular hatches. The chamber lay within a very slight mound, 11m by 4m. J.J. Hall, Trysor, 19 April 2008

SMR PRN:**Relationships:**

Part of 242097

Photographs:

SDT2008_093 18/04/2008 Structure, looking west.

NPRN: 242267SENTA OLD DEFENSIVE POSITION,
FIRING POSITION XI

COVERED FIRING POSITION

NGR: SN9991045483 Grid reference taken at centre of site**Altitude:** 426**Period:** Modern**Broadclass:** Defence**Form:** Other Structure**Condition:** A**Site Status:****Description:** A covered firing position, part of a defensive position NPRN 242097 on the Sennybridge Dry Training Area. It consisted of an underground linear chamber, 9m north northeast-south southwest by 1m wide, lined with wood and a gravel floor. Access to the chamber was through three wooden rectangular hatches. Removable wooden covers for the hatches lay close by. The chamber lay within a very slight mound, 11m by 4m. J.J. Hall, Trysor, 19 April 2008**SMR PRN:****Relationships:**

Part of 242097

Photographs:SDT2008_095 18/04/2008 Structure, looking north
northeast.**NPRN:** 242268SENTA OLD DEFENSIVE POSITION,
FIRING POSITION X

COVERED FIRING POSITION

NGR: SN9988445457 Grid reference taken at centre of site**Altitude:** 427**Period:** Modern**Broadclass:** Defence**Form:** Other Structure**Condition:** A**Site Status:****Description:** A covered firing position, part of a defensive position NPRN 242097 on the Sennybridge Dry Training Area. It consisted of an underground linear chamber, 9m northwest-southeast by 1m wide, lined with wood and a gravel floor. Access to the chamber was through three wooden rectangular hatches. The chamber lay within a slight mound, 11m by 4m and no more than 0.50m high. J.J. Hall, Trysor, 19 April 2008**SMR PRN:****Relationships:**

Part of 242097

Photographs:

SDT2008_096 18/04/2008 Structure, looking northwest.

NPRN: 242269SENTA OLD DEFENSIVE POSITION,
FIRING POSITION XII

COVERED FIRING POSITION

NGR: SN9989245424 Grid reference taken at centre of site**Altitude:** 428**Period:** Modern**Broadclass:** Defence**Form:** Other Structure**Condition:** A**Site Status:**

Description: A covered firing position, part of a defensive position NPRN 242097 on the Sennybridge Dry Training Area. It consisted of an underground linear chamber, 9m north northeast-south southwest by 1m wide, lined with wood and a gravel floor. Access to the chamber was through three wooden rectangular hatches, the middle one slightly larger than the others with an extension to the east. Removable wooden covers for the hatches were in place. The chamber lay within a mound, 11m by 4m. J.J. Hall, Trysor, 19 April 2008

SMR PRN:**Relationships:**

Part of 242097

Photographs:

SDT2008_097 18/04/2008 Structure, looking south southwest.

NPRN: 242270SENTA OLD DEFENSIVE POSITION,
FIRING POSITION XIII

COVERED FIRING POSITION

NGR: SN9990145350 Grid reference taken at centre of site**Altitude:** 431**Period:** Modern**Broadclass:** Defence**Form:** Other Structure**Condition:** A**Site Status:**

Description: A covered firing position, part of a defensive position NPRN 242097 on the Sennybridge Dry Training Area. It consisted of an underground linear chamber, 9m east-west by 1m wide, lined with wood and a gravel floor. Access to the chamber was through three wooden rectangular hatches, the middle one slightly larger than the others with an extension to the south. Removable wooden covers for the hatches were in place. The chamber lay within a very slight mound, 11m by 4m. J.J. Hall, Trysor, 19 April 2008

SMR PRN:**Relationships:**

Part of 242097

Photographs:

SDT2008_098 18/04/2008 Structure, looking east.

NPRN: 242271SENTA OLD DEFENSIVE POSITION,
FIRING POSITIONXIV

COVERED FIRING POSITION

NGR: SN9993445374 Grid reference taken at point along linear site**Altitude:** 431**Period:** Modern**Broadclass:** Defence**Form:** Other Structure**Condition:** A**Site Status:**

Description: A covered firing position, part of a defensive position NPRN 242097 on the Sennybridge Dry Training Area. It consisted of an underground linear chamber, 9m north northwest-south southeast by 1m wide, lined with wood and a gravel floor. Access to the chamber was through three wooden rectangular hatches, the middle one slightly larger than the others with an extension to the east. Removable wooden covers for the hatches were in place or close by. The chamber lay within a slight mound, 11m by 4m. J.J. Hall, Trysor, 19 April 2008

SMR PRN:**Relationships:**

Part of 242097

Photographs:

SDT2008_099 18/04/2008 Structure, looking north northwest.

NPRN: 242272

CONCRETE ROAD, CULVERT XIV

CULVERT

NGR: SN9921345410 Grid reference taken at centre of site**Altitude:** 431**Period:** Modern**Broadclass:** Water Supply and Drainage**Form:** Other Structure**Condition:** B**Site Status:**

Description: A brick culvert carrying a small watercourse under the Concrete Road, NPRN 242363. The road was constructed in 1944 and the culvert would appear to be integral to that. J.J. Hall, Trysor, 29 May 2008

SMR PRN:**Relationships:**

Associated with 242363

Photographs:**NPRN: 242273**

NANT BWCH, STONE SPREAD

STONE SPREAD

NGR: SO0105845607 Grid reference taken at centre of site**Altitude:** 369**Period:** Unknown**Broadclass:** Unassigned**Form:** Earthwork**Condition:** U**Site Status:**

Description: A linear stone spread, 10m east southeast-west northwest by 5m maximum, close to the range boundary. A track runs close by and there were wheel ruts in the vegetation, which was dead bracken in April 2008. The stone spread could be natural, or a dump of stone, or the remains of a building but the vegetation obscured the site. J.J. Hall, Trysor, 19 April 2008

SMR PRN:**Relationships:****Photographs:**

NPRN: 242274

NANT BWCH, MOUND

MOUND

NGR: SO0088945657 Grid reference taken at centre of site**Altitude:** 373**Period:** Unknown **Broadclass:** Monument <By Form>**Form:** Earthwork **Condition:** U**Site Status:**

Description: A square mound, 5m x 5m and 0.30m high. There was a possible gully around its base which was better defined on the north and west sides. In the centre of the mound was a slight depression. Vegetation cover in April 2008 was dense moss and bracken. J.J. Hall, Trysor, 19 April 2008

SMR PRN:**Relationships:****Photographs:**

SDT2008_113 20/04/2008 Mound, looking southwest.

NPRN: 242275SENTA OLD DEFENSIVE POSITION,
FIRING POSITION XV

COVERED FIRING POSITION

NGR: SN9996045444 Grid reference taken at centre of site**Altitude:** 428**Period:** Modern **Broadclass:** Defence**Form:** Other Structure **Condition:** A**Site Status:**

Description: A covered firing position, part of a defensive position NPRN 242097 on the Sennybridge Dry Training Area. It consisted of an underground linear chamber, 9m north-south by 1m wide, lined with wood and a gravel floor. Access to the chamber was through three wooden rectangular hatches, the middle one slightly larger than the others with an extension to the east. Removable wooden covers for the hatches were in place. The chamber lay within a slight mound, 11m by 4m. J.J. Hall, Trysor, 19 April 2008

SMR PRN:**Relationships:**

Part of 242097

Photographs:

SDT2008_100 18/04/2008 Structure, looking north.

NPRN: 242276SENTA OLD DEFENSIVE POSITION,
FIRING POSITION XVI

COVERED FIRING POSITION

NGR: SO0000245486 Grid reference taken at centre of site**Altitude:** 427**Period:** Modern **Broadclass:** Defence**Form:** Other Structure **Condition:** A**Site Status:**

Description: A covered firing position, part of a defensive position NPRN 242097 on the Sennybridge Dry Training Area. It consisted of an underground linear chamber, 9m north northwest-south southeast by 1m wide, lined with wood and a gravel floor. Access to the chamber was through three wooden rectangular hatches, the middle one slightly larger than the others with an extension to the east. Removable wooden covers for the hatches were in place. The chamber lay within a slight mound, 11m by 4m. J.J. Hall, Trysor, 19 April 2008

SMR PRN:**Relationships:**

Part of 242097

Photographs:

SDT2008_101 18/04/2008 Structure, looking north northeast.

NPRN: 242277SENTA OLD DEFENSIVE POSITION,
FIRING POSITION VIII

COVERED FIRING POSITION

NGR: SN9992345598 Grid reference taken at centre of site**Altitude:** 422**Period:** Modern **Broadclass:** Defence**Form:** Other Structure **Condition:** A**Site Status:****Description:** A covered firing position, part of a defensive position NPRN 242097 on the Sennybridge Dry Training Area. It consisted of an underground linear chamber, 9m roughly north-south by 1m wide, lined with wood and a gravel floor. Access to the chamber was through three wooden rectangular hatches. Removable wooden covers for the hatches, lay close by. The chamber lay within a very slight mound, 11m by 4m. J.J. Hall, Trysor, 19 April 2008**SMR PRN:****Relationships:**

Part of 242097

Photographs:

SDT2008_094 18/04/2008 Structure, looking north.

NPRN: 242278SENTA OLD DEFENSIVE POSITION,
FIRING POSITION XVII

COVERED FIRING POSITION

NGR: SN9996945560 Grid reference taken at centre of site**Altitude:** 425**Period:** Modern **Broadclass:** Defence**Form:** Other Structure **Condition:** A**Site Status:****Description:** A covered firing position, part of a defensive position NPRN 242097 on the Sennybridge Dry Training Area. It consisted of an underground linear chamber, 9m northwest-southeast by 1m wide, lined with wood and a gravel floor. Access to the chamber was through three wooden rectangular hatches. Removable wooden covers for the hatches, lay close by. The chamber lay within a very slight mound, 11m by 4m. J.J. Hall, Trysor, 19 April 2008**SMR PRN:****Relationships:**

Part of 242097

Photographs:

SDT2008_102 18/04/2008 Structure, looking west.

NPRN: 242279SENTA OLD DEFENSIVE POSITION,
FIRING POSITION XVIII

COVERED FIRING POSITION

NGR: SO0000245682 Grid reference taken at centre of site**Altitude:** 424**Period:** Modern **Broadclass:** Defence**Form:** Other Structure **Condition:** A**Site Status:****Description:** A covered firing position, part of a defensive position NPRN 242097 on the Sennybridge Dry Training Area. It consisted of an underground linear chamber, 9m northwest-southeast by 1m wide, lined with wood and a gravel floor. Access to the chamber was through three wooden rectangular hatches. Removable wooden covers for the hatches lay close by. The chamber lay within a very slight mound, 11m by 4m. J.J. Hall, Trysor, 19 April 2008**SMR PRN:****Relationships:**

Part of 242097

Photographs:

SDT2008_103 18/04/2008 Structure, looking north.

NPRN: 242280SENTA OLD DEFENSIVE POSITION,
FIRING POSITION XVIX

COVERED FIRING POSITION

NGR: SO0001845591 Grid reference taken at centre of site**Altitude:** 426**Period:** Modern**Broadclass:** Defence**Form:** Other Structure**Condition:** A**Site Status:****Description:** A covered firing position, part of a defensive position NPRN 242097 on the Sennybridge Dry Training Area. It consisted of an underground linear chamber, 9m north-south by 1m wide, lined with wood and a gravel floor. Access to the chamber was through three wooden rectangular hatches. The chamber lay within a slight mound, 11m by 4m. J.J. Hall, Trysor, 19 April 2008**SMR PRN:****Relationships:**

Part of 242097

Photographs:**NPRN: 242281**

CEFN PERFEDD, PEAT CUTTING

PEAT CUTTING

NGR: SO0100446020 Grid reference taken at a central point within an extensive site**Altitude:** 353**Period:** Post Medieval?**Broadclass:** Industrial**Form:** Earthwork**Condition:** C**Site Status:****Description:** An area of peat cutting defined by a clear western cut. The cutting was up to 0.5m deep and extended over an area of at least 20m x 10m. Vegetation cover in April 2008 was moss and coarse grass. J.J. Hall, Trysor, 19 April 2008**SMR PRN:****Relationships:****Photographs:**

SDT2008_114 20/04/2008 Peat cutting, looking north.

NPRN: 242282

LAN LOGIN, QUARRY I

QUARRY

NGR: SO0054342968 Grid reference taken at centre of site**Altitude:** 348**Period:** Post Medieval**Broadclass:** Industrial**Form:** Earthwork**Condition:** A**Site Status:****Description:** A rectangular, rock-cut quarry, 20m east-west by 5m and up to 1.5m deep, with no obvious spoil tip. J.J. Hall, Trysor, 3 May 2008**SMR PRN:****Relationships:****Photographs:**

SDT2008_044 16/04/2008 Quarry, looking east, on left of photograph.

NPRN: 242283

CEFN PERFEDD, EARTHWORK I

LONG HUT?

NGR: SO0111646078 Grid reference taken at centre of site**Altitude:** 345**Period:** Medieval?;Post Medieval? **Broadclass:** Domestic**Form:** Earthwork **Condition:** C**Site Status:**

Description: An earthwork site consisting of two parallel banks with a depressed area between them. The overall length of the banks was 9m northwest-southeast. The width of the site was 3.2m with each bank being 1m wide. There was a possible slight bank across the northwest end. Vegetation cover in April 2008 was close-cropped grass. It was not clear what the site represented but a similar feature, NPRN 242284, was recorded 30m to the northeast. J.J. Hall, Trysor, 3 May 2008

SMR PRN:**Relationships:****Photographs:**

SDT2008_115 20/04/2008 Earthwork, looking southeast.

NPRN: 242284

CEFN PERFEDD, EARTHWORK II

LONG HUT?

NGR: SO0114146091 Grid reference taken at centre of site**Altitude:** 345**Period:** Medieval?;Post Medieval? **Broadclass:** Domestic**Form:** Earthwork **Condition:** C**Site Status:**

Description: An earthwork site consisting of two parallel banks with a depressed area between them. The overall length of the banks was 5m northwest-southeast. The width of the site was 3m with each bank being 1m wide. Vegetation cover in April 2008 was close-cropped grass. It was not clear what the site represented but a similar feature, NPRN 242283, was recorded 30m to the southwest. J.J. Hall, Trysor, 3 May 2008

SMR PRN:**Relationships:****Photographs:****NPRN:** 242285

CEFN PERFEDD, WATERCOURSE

LEAT?

NGR: SO0109946114 Grid reference taken at point along linear site**Altitude:** 343**Period:** Post Medieval? **Broadclass:** Water Supply and Drainage**Form:** Earthwork **Condition:** V**Site Status:**

Description: A curvilinear bank and gully traced from SO0114146110 to SO0108746072, a distance of 100m. The bank varied in appearance and definition, at its best it was up to 0.30m high and 1m wide. The gully may have been the principal feature, creating one of the numerous "leats" in the area. J.J. Hall, Trysor, 3 May 2008

SMR PRN:**Relationships:****Photographs:**

SDT2008_116 20/04/2008 Bank and ditch, looking east northeast.

NPRN: 242286

CEFN CORAST, PLATFORM I

PLATFORM

NGR: SO0063845957 Grid reference taken at centre of site**Altitude:** 370**Period:** Medieval?;Post Medieval? **Broadclass:** Monument <By Form>**Form:** Earthwork**Condition:** V**Site Status:**

Description: An earthwork platform cut into an east facing slope. The platform had been damaged at its east northeast end, where the apron would have been, by a surfaced track, and on its southern side by off track vehicles. The platform, as seen in April 2008, measured at least 7m west southwest-east northeast by at least 5m. An Epynt Way marker stood on the platform. J.J. Hall, Trysor, 3 May 2008

SMR PRN:**Relationships:****Photographs:**

SDT2008_117	20/04/2008	Platform, looking north northwest.
SDT2008_118	20/04/2008	Platform, looking west southwest.

NPRN: 242287

CEFN CORAST E, PLATFORM

PLATFORM

NGR: SO0066545830 Grid reference taken at centre of site**Altitude:** 370**Period:** Medieval?;Post Medieval? **Broadclass:** Monument <By Form>**Form:** Earthwork**Condition:** D**Site Status:**

Description: An earthwork platform, 15m in total east-west by 4m. The level area was 11m by 4m with a step down, 3m from the base of the fan. The fan was 2m deep and 0.5m high, cut into the northeast facing slope. The apron was 1m deep and 0.5m high. There was some stone on the platform but nothing that could be seen as structural. Vegetation cover in April 2008 was moss and grass. J.J. Hall, Trysor, 3 May 2008

SMR PRN:**Relationships:**

Part of 90348

Photographs:

SDT2008_111 20/04/2008 Platform, looking east southeast.

NPRN: 242288

CEFN CORAST E, BANK

BANK (EARTHWORK)

NGR: SO0065545875 Grid reference taken at a central point within an extensive site**Altitude:** 369**Period:** Medieval?;Post Medieval? **Broadclass:** Monument <By Form>**Form:** Earthwork**Condition:** V**Site Status:**

Description: A curving earthwork bank and internal gully, to the east and south of the bank, forming part of an enclosure associated with Deserted Rural Settlement NPRN 90348. It was traced from SO0063745843, where it joins onto the fan of NPRN 242259, to SO0067845877, where it was cut by a modern track, a total distance of 61m. The bank was 1.5m wide and the gully was 0.30m wide. Vegetation cover in April 2008 was bracken. J.J. Hall, Trysor, 3 May 2008

SMR PRN:**Relationships:**

Part of 90348

Photographs:

NPRN: 242289

CEFN CORAST, TRACKWAY

TRACKWAY

NGR: SO0016445470 Grid reference taken at point along linear site**Altitude:** 428**Period:** Post Medieval?**Broadclass:** Transport**Form:** Earthwork**Condition:** V**Site Status:**

Description: A trackway defined as a negative feature traced from SO0015545487 to SO0017345320, a distance of over 170m. The trackway was 5m wide at the top of earthwork and 3m at the base. It was cut by two of the military hedges planted in the late 1970s. J.J. Hall, Trysor, 3 May 2008

SMR PRN:**Relationships:****Photographs:****NPRN:** 242290

LLYN LOGIN, STONE STRUCTURE

RING CAIRN?

NGR: SO0118344067 Grid reference taken at centre of site**Altitude:** 420**Period:** Bronze Age?**Broadclass:** Religious Ritual and Funerary**Form:** Earthwork**Condition:** C**Site Status:**

Description: A slightly oval ring of stone, approximately 3m in diameter and less than 0.15m high, on the top of a small local knoll. There were scatters of stone in the immediate area but with no structure to them. The ring of stone was grassed over in April 2008. As with any features in this area this may relate to military activity but in any other area would be considered likely to be a ring cairn. J.J. Hall, Trysor, 25 April 2008

SMR PRN:**Relationships:****Photographs:**

SDT2008_134 20/04/2008 Possible ring cairn, looking west.

NPRN: 242291

BLAEN GWNYS, STONE PILE

CLEARANCE CAIRN?

NGR: SO0153342810 Grid reference taken at centre of site**Altitude:** 375**Period:** Unknown**Broadclass:** Agriculture and Subsistence**Form:** Earthwork**Condition:** C**Site Status:**

Description: A stone pile or spread, 2m in diameter and less than 0.10m high. The feature lay within an improved pasture field within the military range and was largely grassed over when recorded in April 2008. J.J. Hall, Trysor, 25 April 2008

SMR PRN:**Relationships:****Photographs:**

SDT2008_061 17/04/2008 Stone pile, looking east.

NPRN: 242292

LLYN LOGIN, STONE PILE

STONE PILE

NGR: SO0137044166 Grid reference taken at centre of site **Altitude:** 403**Period:** Unknown **Broadclass:** Unassigned**Form:** Earthwork **Condition:** C**Site Status:****Description:** A stone pile, 4m south southeast-north northwest by 1m and up to 0.20m high, of local red sandstone. The mound was grass covered in April 2008. It is probably connected to military activity. J.J. Hall, Trysor, 25 April 2008**SMR PRN:****Relationships:****Photographs:****NPRN:** 242293

CONCRETE ROAD, CULVERT VII

CULVERT

NGR: SO0154244074 Grid reference taken at centre of site **Altitude:** 381**Period:** Modern **Broadclass:** Water Supply and Drainage**Form:** Other Structure **Condition:** A**Site Status:****Description:** A culvert or bridge carrying a small watercourse under the Concrete Road. The road was constructed in 1944 and the culvert would appear to be integral to that. Corrugated tin sheet forms the internal arch of the culvert. On either side of the road were short, angled walls built of red Tredegar bricks to guide water through the pipe. J.J. Hall, Trysor, 25 April 2008**SMR PRN:****Relationships:****Photographs:**

SDT2008_135	20/04/2008	Bridge, looking east northeast.
SDT2008_136	20/04/2008	Inside of bridge, showing tin construction.

NPRN: 242294

CONCRETE ROAD, DRAIN II

DRAIN

NGR: SO0193943798 Grid reference taken at centre of site **Altitude:** 415**Period:** Modern **Broadclass:** Water Supply and Drainage**Form:** Other Structure **Condition:** B**Site Status:****Description:** Two brick chambers, probably water tanks connected with a drainage system put in when the Concrete Road, NPRN 242363 was built in 1944. J.J. Hall, Trysor, 25 April 2008**SMR PRN:****Relationships:**

Associated with 242363

Photographs:

NPRN: 242295**CONCRETE HILL, TRIANGULATION
POINT****TRIANGULATION POINT**

NGR: SO0177343486 Grid reference taken at centre of site **Altitude:** 437
Period: Modern **Broadclass:** Civil
Form: Other Structure **Condition:** A
Site Status:
Description: A concrete triangulation pillar, white washed when visited in April 2008. J.J. Hall, Trysor, 25 April 2008

SMR PRN:**Relationships:****Photographs:****NPRN: 242296****LLYN LOGIN, COVERED FIRING
POSITION I****COVERED FIRING POSITION**

NGR: SO0105443998 Grid reference taken at centre of site **Altitude:** 414
Period: Modern **Broadclass:** Defence
Form: Other Structure **Condition:** A
Site Status:
Description: A covered firing position of a different pattern to others in this part of the SENTA Dry Firing Area. The openings into the position were covered by wooden hatches so the layout below ground was not seen. Above ground the main opening was lined by concrete "sandbags". There was a second opening to the northeast. It didn't seem to be part of the defensive positions either. One covered firing position lay close to it. J.J. Hall, Trysor, 25 April 2008

SMR PRN:**Relationships:**

Associated with 242297

Photographs:

SDT2008_137 22/04/2008 Structure, looking northeast.

NPRN: 242297**LLYN LOGIN, COVERED FIRING
POSITION II****COVERED FIRING POSITION**

NGR: SO0102744004 Grid reference taken at centre of site **Altitude:** 415
Period: Modern **Broadclass:** Defence
Form: Other Structure **Condition:** A
Site Status:
Description: An underground linear chamber, 8m northeast-southwest by 1m wide. Access to the chamber was through two hatches, one at each end which were covered by removable wooden covers. J.J. Hall, Trysor, 25 April 2008

SMR PRN:**Relationships:**

Associated with 242296

Photographs:

SDT2008_138 22/04/2008 Structure, looking northeast.

NPRN: 242298**SENTA DEFENSIVE POSITIONS NORTH II, COVERED FIRING POSITION
FIRING POSITION I****NGR:** SO0089044324 Grid reference taken at centre of site **Altitude:** 408**Period:** Modern **Broadclass:** Defence**Form:** Other Structure **Condition:** A**Site Status:****Description:** A covered firing position, part of a defensive position NPRN 242180 on the Sennybridge Dry Training Area. It consisted of an underground linear chamber, 9m north-south by 1m wide. Access to the chamber was through two hatches, one at each end which were covered by removable wooden covers. J.J. Hall, Trysor, 25 April 2008**SMR PRN:****Relationships:**

Part of 242180

Photographs:

SDT2008_139 22/04/2008 Structure, looking north.

NPRN: 242299**SENTA DEFENSIVE POSITIONS NORTH II, COVERED FIRING POSITION
FIRING POSITION II****NGR:** SO0091644295 Grid reference taken at centre of site **Altitude:** 409**Period:** Modern **Broadclass:** Defence**Form:** Other Structure **Condition:** A**Site Status:****Description:** A covered firing position, part of a defensive position NPRN 242180 on the Sennybridge Dry Training Area. It consisted of an underground linear chamber, 8m east northeast-west southwest by 1m wide. Access to the chamber was through two hatches, one at each end which were covered by removable wooden covers. J.J. Hall, Trysor, 25 April 2008**SMR PRN:****Relationships:**

Part of 242180

Photographs:SDT2008_140 22/04/2008 Structure, looking east
northeast.**NPRN: 242300****SENTA DEFENSIVE POSITIONS NORTH II, COVERED FIRING POSITION
FIRING POSITION III****NGR:** SO0091044357 Grid reference taken at centre of site **Altitude:** 406**Period:** Modern **Broadclass:** Defence**Form:** Other Structure **Condition:** A**Site Status:****Description:** A covered firing position, part of a defensive position NPRN 242180 on the Sennybridge Dry Training Area. It consisted of an underground linear chamber, 9m east northeast-west southwest by 1m wide. Access to the chamber was through two hatches, one at each end which were covered by removable wooden covers. J.J. Hall, Trysor, 25 April 2008**SMR PRN:****Relationships:**

Part of 242180

Photographs:SDT2008_141 22/04/2008 Structure, looking east
northeast.

NPRN: 242301**CONCRETE ROAD, CULVERT XIII****CULVERT****NGR:** SO0031945006 Grid reference taken at centre of site**Altitude:** 417**Period:** Modern**Broadclass:** Water Supply and Drainage**Form:** Other Structure**Condition:** B**Site Status:**

Description: A culvert carrying a small watercourse under the Concrete Road. The road was constructed in 1944 and the culvert would appear to be integral to that. A circular concrete pipe carries the water under the road and on either side of the road were short angled walls built of red Tredegar bricks to guide water through the pipe. J.J. Hall, Trysor, 25 April 2008

SMR PRN:**Relationships:**

Associated with 242363

Photographs:

SDT2008_119 20/04/2008 Culvert

SDT2008_120 20/04/2008 Culvert

NPRN: 242302**CONCRETE ROAD, DRAIN III****DRAIN****NGR:** SO0064644819 Grid reference taken at centre of site**Altitude:** 412**Period:** Modern**Broadclass:** Water Supply and Drainage**Form:** Other Structure**Condition:** C**Site Status:**

Description: Two brick chambers, probably water tanks connected with a drainage system put in when the Concrete Road, NPRN 242363, was built in 1944. J.J. Hall, Trysor, 25 April 2008

SMR PRN:**Relationships:**

Associated with 242363

Photographs:

SDT2008_121 20/04/2008 Brick drainage features, looking northeast.

NPRN: 242303**SENTA DEFENSIVE POSITIONS NORTH I,
FIRING POSITION II****COVERED FIRING POSITION****NGR:** SO0075444888 Grid reference taken at centre of site**Altitude:** 411**Period:** Modern**Broadclass:** Defence**Form:** Other Structure**Condition:** A**Site Status:**

Description: A covered firing position, part of a defensive position NPRN 242112 on the Sennybridge Dry Training Area. It consisted of an underground linear chamber, 9m north northwest-south southeast by 1m wide. Access to the chamber was through two hatches, one at each end which were covered by removable wooden covers. It was probably similar to NPRN 242257, either end being semicircular, formed of bent tin, and the chamber roof having an arch to it, again formed from bent tin, but the covered hatches prevented further investigation. It was part of NPRN 242112. J.J. Hall, Trysor, 25 April 2008

SMR PRN:**Relationships:**

Part of 242112

Photographs:

SDT2008_122 20/04/2008 Structure, looking north northwest.

NPRN: 242304**SENTA DEFENSIVE POSITIONS NORTH I, COVERED FIRING POSITION
FIRING POSITION III****NGR:** SO0078144869 Grid reference taken at centre of site**Altitude:** 409**Period:** Modern **Broadclass:** Defence**Form:** Other Structure **Condition:** A**Site Status:**

Description: A covered firing position, part of a defensive position NPRN 242112 on the Sennybridge Dry Training Area. It consisted of an underground linear chamber, 9m east southeast-west northwest by 1m wide. Access to the chamber was through two hatches, one at each end which were covered by removable wooden covers. It was probably similar to NPRN 242257, either end being semicircular, formed of bent tin, and the chamber roof having an arch to it, again formed from bent tin, but the covered hatches prevented further investigation. J.J. Hall, Trysor, 25 April 2008

SMR PRN:**Relationships:**

Part of 242112

Photographs:

SDT2008_123 20/04/2008 Structure, looking east southeast.

NPRN: 242305**SENTA DEFENSIVE POSITIONS NORTH I, COVERED FIRING POSITION
FIRING POSITION IV****NGR:** SO0079244941 Grid reference taken at centre of site**Altitude:** 411**Period:** Modern **Broadclass:** Defence**Form:** Other Structure **Condition:** B**Site Status:**

Description: A covered firing position, part of a defensive position NPRN 242112 on the Sennybridge Dry Training Area. It consisted of an underground linear chamber, 9m east southeast-west northwest by 1m wide. Access to the chamber was through two hatches, one at each end which were covered by removable wooden covers. It was probably similar to NPRN 242257, either end being semicircular, formed of bent tin, and the chamber roof having an arch to it, again formed from bent tin, but the covered hatches prevented further investigation. J.J. Hall, Trysor, 25 April 2008

SMR PRN:**Relationships:**

Part of 242112

Photographs:

SDT2008_124 20/04/2008 Structure, looking east southeast.

NPRN: 242306**SENTA DEFENSIVE POSITIONS NORTH I, COVERED FIRING POSITION
FIRING POSITION V****NGR:** SO0082044947 Grid reference taken at centre of site **Altitude:** 410**Period:** Modern **Broadclass:** Defence**Form:** Other Structure **Condition:** A**Site Status:****Description:** A covered firing position, part of a defensive position NPRN 242112 on the Sennybridge Dry Training Area. It consisted of an underground linear chamber, 9m east southeast-west northwest by 1m wide. Access to the chamber was through two hatches, one at each end. Each end was semicircular, formed of bent tin with a concrete sandbag surround. J.J. Hall, Trysor, 25 April 2008**SMR PRN:****Relationships:**

Part of 242112

Photographs:

SDT2008_125 20/04/2008 Structure, looking east southeast.

SDT2008_126 20/04/2008 Detail of structure.

NPRN: 242307**SENTA DEFENSIVE POSITIONS NORTH I, COVERED FIRING POSITION
FIRING POSITION VI****NGR:** SO0082744873 Grid reference taken at centre of site **Altitude:** 405**Period:** Modern **Broadclass:** Defence**Form:** Other Structure **Condition:** A**Site Status:****Description:** A covered firing position, part of a defensive position NPRN 242112 on the Sennybridge Dry Training Area. It consisted of an underground linear chamber, 9m east southeast-west northwest by 1m wide. Access to the chamber was through two hatches, one at each end which were covered by removable wooden covers. It was probably similar to NPRN 242257, either end being semicircular, formed of bent tin, and the chamber roof having an arch to it, again formed from bent tin, but the covered hatches prevented further investigation. J.J. Hall, Trysor, 25 April 2008**SMR PRN:****Relationships:**

Part of 242112

Photographs:

SDT2008_127 20/04/2008 Structure, looking south southeast.

NPRN: 242308**SENTA DEFENSIVE POSITIONS NORTH I, COVERED FIRING POSITION
FIRING POSITION VII**

NGR: SO0085144868 Grid reference taken at centre of site **Altitude:** 403
Period: Modern **Broadclass:** Defence
Form: Other Structure **Condition:** A
Site Status:

Description: A covered firing position, part of a defensive position NPRN 242112 on the Sennybridge Dry Training Area. It consisted of an underground linear chamber, 9m southeast-northwest by 1m wide. Access to the chamber was through two hatches, one at each end which were covered by removable wooden covers. It was probably similar to NPRN 242257, either end being semicircular, formed of bent tin, and the chamber roof having an arch to it, again formed from bent tin, but the covered hatches prevented further investigation. J.J. Hall, Trysor, 25 April 2008

SMR PRN:

Relationships: Part of 242112 **Photographs:** SDT2008_128 20/04/2008 Structure, looking southeast.

NPRN: 242309**SENTA DEFENSIVE POSITIONS NORTH I, COVERED FIRING POSITION
FIRING POSITION VIII**

NGR: SO0081344826 Grid reference taken at centre of site **Altitude:** 404
Period: Modern **Broadclass:** Defence
Form: Other Structure **Condition:** A
Site Status:

Description: A covered firing position, part of a defensive position NPRN 242112 on the Sennybridge Dry Training Area. It consisted of an underground linear chamber, 9m south southeast- north northwest by 1m wide. Access to the chamber was through two hatches, one at each end which were covered by removable wooden covers. It was probably similar to NPRN 242257, either end being semicircular, formed of bent tin, and the chamber roof having an arch to it, again formed from bent tin, but the covered hatches prevented further investigation. J.J. Hall, Trysor, 25 April 2008

SMR PRN:

Relationships: Part of 242112 **Photographs:** SDT2008_129 20/04/2008 Structure, looking west northwest.

NPRN: 242310**SENTA DEFENSIVE POSITIONS NORTH I, COVERED FIRING POSITION
FIRING POSITION IX****NGR:** SO0085844821 Grid reference taken at centre of site **Altitude:** 400**Period:** Modern **Broadclass:** Defence**Form:** Other Structure **Condition:** A**Site Status:**

Description: A covered firing position, part of a defensive position NPRN 242112 on the Sennybridge Dry Training Area. It consisted of an underground linear chamber, 9m south southeast- north northwest by 1m wide. Access to the chamber was through two hatches, one at each end which were covered by removable wooden covers. It was probably similar to NPRN 242257, either end being semicircular, formed of bent tin, and the chamber roof having an arch to it, again formed from bent tin, but the covered hatches prevented further investigation. J.J. Hall, Trysor, 25 April 2008

SMR PRN:**Relationships:**

Part of 242112

Photographs:

SDT2008_130 20/04/2008 Structure, looking north northwest.

NPRN: 242311**LAN LOGIN, QUARRY II QUARRY****NGR:** SO0054742956 Grid reference taken at centre of site **Altitude:** 349**Period:** Post Medieval? **Broadclass:** Industrial**Form:** Earthwork **Condition:** C**Site Status:**

Description: A rectangular earth-cut quarry, 8m north-south by 5m. Vegetation cover in April 1008 was reeds. J.J. Hall, Trysor, 25 April 2008

SMR PRN:**Relationships:****Photographs:**

SDT2008_045 16/04/2008 Quarry, looking east, on right of photograph.

NPRN: 242312**CONCRETE ROAD, CULVERT XVII CULVERT****NGR:** SO0084244595 Grid reference taken at centre of site **Altitude:** 395**Period:** Modern **Broadclass:** Water Supply and Drainage**Form:** Other Structure **Condition:** A**Site Status:**

Description: A culvert carrying a small watercourse under the Concrete Road, NPRN 242363. The road was constructed in 1944 and the culvert would appear to be integral to that. A circular concrete pipe carries the water under the road and on either side of the road were short angled walls built of red Tredegar bricks to guide water through the pipe. J.J. Hall, Trysor, 25 April 2008

SMR PRN:**Relationships:**

Associated with 242363

Photographs:SDT2008_131 20/04/2008 Culvert, looking southwest.
SDT2008_132 20/04/2008 Culvert, looking north.

NPRN: 242313

CONCRETE ROAD, CULVERT III

CULVERT

NGR: SO0093544552 Grid reference taken at centre of site**Altitude:** 394**Period:** Modern**Broadclass:** Water Supply and Drainage**Form:** Other Structure**Condition:** A**Site Status:**

Description: A culvert carrying a small watercourse under the Concrete Road, NPRN 242363. The road was constructed in 1944 and the culvert would appear to be integral to that. A circular concrete pipe carries the water under the road and on either side of the road were short angled walls faced with concrete to guide water through the pipe. There was brick debris around which suggested that the culvert had originally been brick like other culverts along the road. J.J. Hall, Trysor, 25 April 2008

SMR PRN:**Relationships:**

Associated with 242363

Photographs:

SDT2008_133 20/04/2008 Culvert, looking northeast.

NPRN: 242314

CONCRETE ROAD, CULVERT IV

CULVERT

NGR: SO0096844538 Grid reference taken at centre of site**Altitude:** 394**Period:** Modern**Broadclass:** Water Supply and Drainage**Form:** Other Structure**Condition:** A**Site Status:**

Description: A culvert carrying a small watercourse under the Concrete Road. The road was constructed in 1944 and the culvert would appear to be integral to that. A circular concrete pipe carries the water under the road and on either side of the road were short angled walls faced with concrete to guide water through the pipe. There was brick debris around which suggested that the culvert had originally been brick like other culverts along the road. J.J. Hall, Trysor, 25 April 2008

SMR PRN:**Relationships:****Photographs:****NPRN:** 242315

BLAEN GWNYS, SHEEP FOLD

SHEEP FOLD

NGR: SO0107742926 Grid reference taken at centre of site**Altitude:** 345**Period:** Post Medieval**Broadclass:** Agriculture and Subsistence**Form:** Other Structure**Condition:** C**Site Status:**

Description: A rectangular, stone-built fold, part of the farmstead at Blaen Gwnys, NPRN 90365. It measured 20.5m northeast-southwest by 8m. The walls were up to 1m wide when recorded in April 2008 but less than 0.6m high. J.J. Hall, Trysor, 25 April 2008

SMR PRN:**Relationships:**

Part of 90365

Photographs:

SDT2008_051 16/04/2008 Fold, looking southwest.

NPRN: 242316**CONCRETE ROAD, DRAIN I****DRAIN****NGR:** SO0103744520 Grid reference taken at centre of site **Altitude:** 399**Period:** Modern **Broadclass:** Water Supply and Drainage**Form:** Other Structure **Condition:** C**Site Status:****Description:** A drainge system alongside the Concrete Road, NPRN 242363. Red brick inspection tanks, up to 1.5m by 1m were recorded at SO0103744520, SO0110044502, SO0115744484, and SO0135044382. J.J. Hall, Trysor, 25 April 2008**SMR PRN:****Relationships:****Photographs:****NPRN: 242317****CONCRETE ROAD, FEATURE****FEATURE****NGR:** SO0164244050 Grid reference taken at centre of site **Altitude:** 385**Period:** Modern **Broadclass:** Monument <By Form>**Form:** Earthwork **Condition:** U**Site Status:****Description:** A disturbed area with grass-covered spoil lines creating what looks like a semicircular enclosure but is probably the result of levelling the area when the Concrete Road was built. J.J. Hall, Trysor, 25 April 2008**SMR PRN:****Relationships:****Photographs:****NPRN: 242318****CONCRETE ROAD, CULVERT II****CULVERT****NGR:** SO0167744006 Grid reference taken at centre of site **Altitude:** 388**Period:** Modern **Broadclass:** Water Supply and Drainage**Form:** Other Structure **Condition:** A**Site Status:****Description:** A culvert carrying a small watercourse under the Concrete Road, NPRN 242363. The road was constructed in 1944 and the culvert would appear to be integral to that. A circular concrete pipe carries the water under the road and on either side of the road were short angled walls faced with concrete to guide water through the pipe. J.J. Hall, Trysor, 25 April 2008**SMR PRN:****Relationships:****Photographs:**

SDT2008_142 22/04/2008 Culvert, looking east.

NPRN: 242319

CONCRETE ROAD, CULVERT XVIII

CULVERT

NGR: SO0183543907 Grid reference taken at centre of site**Altitude:** 404**Period:** Modern**Broadclass:** Water Supply and Drainage**Form:** Other Structure**Condition:** A**Site Status:**

Description: A culvert carrying a small watercourse under the Concrete Road, NPRN 242363. The road was constructed in 1944 and the culvert would appear to be integral to that. A circular concrete pipe carries the water under the road and on either side of the road were short angled walls faced with concrete to guide water through the pipe. J.J. Hall, Trysor, 25 April 2008

SMR PRN:**Relationships:****Photographs:**

SDT2008_143 22/04/2008 Culvert, looking south southeast.

NPRN: 242320

TAIR TYWARCHEN, LONG HUT

LONG HUT

NGR: SO0147144592 Grid reference taken at centre of site**Altitude:** 370**Period:** Medieval?;Post Medieval?**Broadclass:** Domestic**Form:** Earthwork**Condition:** D**Site Status:**

Description: A possible long hut, defined by stone wall lines, 5m x 3m, on a level area. There was much disturbance in the area. Vegetation cover in April 2008 was reeds and grass. J.J. Hall, Trysor, 25 April 2008

SMR PRN:**Relationships:****Photographs:**

SDT2008_071 17/04/2008 Long hut, looking east.

NPRN: 242321SENTA DEFENSIVE POSITIONS NORTH II,
FIRING POSITION IV

COVERED FIRING POSITION

NGR: SO0080444277 Grid reference taken at centre of site**Altitude:** 412**Period:** Modern**Broadclass:** Defence**Form:** Other Structure**Condition:** A**Site Status:**

Description: A covered firing position, part of a defensive position NPRN 242180 on the Sennybridge Dry Training Area. It consisted of an underground linear chamber, 9m east-west by 1m wide. Access to the chamber was through two hatches, one at each end which were covered by removable wooden covers. J.J. Hall, Trysor, 25 April 2008

SMR PRN:**Relationships:****Photographs:**

Part of 242180 SDT2008_144 22/04/2008 Structure, looking east.

NPRN: 242322**SENTA DEFENSIVE POSITIONS NORTH II, COVERED FIRING POSITION
FIRING POSITION V****NGR:** SO0077544295 Grid reference taken at centre of site **Altitude:** 412**Period:** Modern **Broadclass:** Defence**Form:** Other Structure **Condition:** B**Site Status:**

Description: A covered firing position, part of a defensive position NPRN 242180 on the Sennybridge Dry Training Area. It was of a different layout to the other firing positions in this defensive position. It consisted of an underground chamber of breeze block construction, in a mound 7m by 5m. Access to the chamber was through one main hatch with a smaller hatch to one side. J.J. Hall, Trysor, 25 April 2008

SMR PRN:**Relationships:**

Part of 242180

Photographs:

SDT2008_145 22/04/2008 Detail within the main chamber.

NPRN: 242323**SENTA DEFENSIVE POSITIONS NORTH II, COVERED FIRING POSITION
FIRING POSITION VI****NGR:** SO0076044310 Grid reference taken at centre of site **Altitude:** 411**Period:** Modern **Broadclass:** Defence**Form:** Other Structure **Condition:** A**Site Status:**

Description: A covered firing position, part of a defensive position NPRN 242180 on the Sennybridge Dry Training Area. It consisted of an underground linear chamber, 9m east northeast-west southwest by 1m wide. Access to the chamber was through two hatches, one at each end which were covered by removable wooden covers. J.J. Hall, Trysor, 25 April 2008

SMR PRN:**Relationships:**

Part of 242180

Photographs:

SDT2008_146 22/04/2008 Structure, looking east.

NPRN: 242324**SENTA DEFENSIVE POSITIONS NORTH III, COVERED FIRING POSITION
FIRING POSITION I**

NGR: SO0056244463 Grid reference taken at centre of site **Altitude:** 416
Period: Modern **Broadclass:** Defence
Form: Other Structure **Condition:** A
Site Status:
Description: A covered firing position, part of a defensive position NPRN 242144 on the Sennybridge Dry Training Area. It consisted of an underground linear chamber, 8m east southeast-west northwest by 1m wide. Access to the chamber was through two hatches, one at each end which were covered by removable wooden covers. It was probably similar to NPRN 242257, either end being semicircular, formed of bent tin, and the chamber roof having an arch to it, again formed from bent tin, but the covered hatches prevented further investigation. J.J. Hall, Trysor, 25 April 2008

SMR PRN:

Relationships: Part of 242144 **Photographs:** SDT2008_147 22/04/2008 Structure, looking east southeast.

NPRN: 242325**SENTA DEFENSIVE POSITIONS NORTH III, COVERED FIRING POSITION
FIRING POSITION II**

NGR: SO0052344484 Grid reference taken at centre of site **Altitude:** 420
Period: Modern **Broadclass:** Defence
Form: Other Structure **Condition:** A
Site Status:
Description: A covered firing position, part of a defensive position NPRN 242144 on the Sennybridge Dry Training Area. It consisted of an underground linear chamber, 8m east southeast-west northwest by 1m wide. Access to the chamber was through two hatches, one at each end which were covered by removable wooden covers. It was probably similar to NPRN 242257, either end being semicircular, formed of bent tin, and the chamber roof having an arch to it, again formed from bent tin, but the covered hatches prevented further investigation. J.J. Hall, Trysor, 25 April 2008

SMR PRN:

Relationships: Part of 242144 **Photographs:** SDT2008_148 22/04/2008 Structure, looking east.

NPRN: 242326**SENTA DEFENSIVE POSITIONS NORTH III, COVERED FIRING POSITION
FIRING POSITION III****NGR:** SO0055344597 Grid reference taken at centre of site **Altitude:** 415**Period:** Modern **Broadclass:** Defence**Form:** Other Structure **Condition:** A**Site Status:****Description:** A covered firing position, part of a defensive position NPRN 242144 on the Sennybridge Dry Training Area. It consisted of an underground linear chamber, 8m east southeast-west northwest by 1m wide. Access to the chamber was through two hatches, one at each end which were covered by removable wooden covers. Either end was semicircular, formed of bent tin, and the chamber roof having an arch to it, again formed from bent tin. J.J. Hall, Trysor, 25 April 2008**SMR PRN:****Relationships:**

Part of 242144

Photographs:

SDT2008_149 22/04/2008 Structure, looking east.

NPRN: 242327**SENTA DEFENSIVE POSITIONS NORTH III, COVERED FIRING POSITION
FIRING POSITION IV****NGR:** SO0058344581 Grid reference taken at centre of site **Altitude:** 413**Period:** Modern **Broadclass:** Defence**Form:** Other Structure **Condition:** A**Site Status:****Description:** A covered firing position, part of a defensive position NPRN 242144 on the Sennybridge Dry Training Area. It consisted of an underground linear chamber, 8m east southeast-west northwest by 1m wide. Access to the chamber was through two hatches, one at each end which were covered by removable wooden covers. Either end was semicircular, formed of bent tin, with concrete "sandbags" around the top, and the chamber roof having an arch to it, again formed from bent tin. J.J. Hall, Trysor, 25 April 2008**SMR PRN:****Relationships:**

Part of 242144

Photographs:

SDT2008_150 22/04/2008 Structure, looking east southeast.

SDT2008_151 22/04/2008 Detail of structure, looking east northeast.

NPRN: 242328**SENTA DEFENSIVE POSITIONS NORTH III, COVERED FIRING POSITION
FIRING POSITION V****NGR:** SO0062344572 Grid reference taken at centre of site **Altitude:** 408**Period:** Modern **Broadclass:** Defence**Form:** Other Structure **Condition:** A**Site Status:****Description:** A covered firing position, part of a defensive position NPRN 242144 on the Sennybridge Dry Training Area. It consisted of an underground linear chamber, 8m east northeast-west southwest by 1m wide. Access to the chamber was through two hatches, one at each end which were covered by removable wooden covers. Either end was semicircular, formed of bent tin, with concrete "sandbags" around the top, and the chamber roof having an arch to it, again formed from bent tin. J.J. Hall, Trysor, 25 April 2008**SMR PRN:****Relationships:**

Part of 242144

Photographs:

SDT2008_152	22/04/2008	Structure, looking east southeast.
SDT2008_153	22/04/2008	Detail of structure, looking east northeast.

NPRN: 242329**SENTA DEFENSIVE POSITIONS NORTH III, COVERED FIRING POSITION
FIRING POSITION VI****NGR:** SO0062944521 Grid reference taken at centre of site **Altitude:** 409**Period:** Modern **Broadclass:** Defence**Form:** Other Structure **Condition:** A**Site Status:****Description:** A covered firing position, part of a defensive position NPRN 242144 on the Sennybridge Dry Training Area. It consisted of an underground linear chamber, 8m southeast-northwest by 1m wide. Access to the chamber was through two hatches, one at each end which were covered by removable wooden covers. It was probably similar to NPRN 242257, either end being semicircular, formed of bent tin, and the chamber roof having an arch to it, again formed from bent tin, but the covered hatches prevented further investigation. J.J. Hall, Trysor, 25 April 2008**SMR PRN:****Relationships:**

Part of 242144

Photographs:

SDT2008_154	22/04/2208	Structure, looking southeast.
-------------	------------	-------------------------------

NPRN: 242330

LLYN LOGIN, MOUND

MOUND

NGR: SO0018344583 Grid reference taken at centre of site **Altitude:** 432**Period:** Unknown **Broadclass:** Monument <By Form>**Form:** Earthwork **Condition:** C**Site Status:****Description:** An earth mound, 11m in diameter and 1m high. The feature looked like a round barrow, but the presence of a military road 10m to the south may be related. Vegetation cover in April 2008 was grass and moss. J.J. Hall, Trysor, 25 April 2008**SMR PRN:****Relationships:****Photographs:**

SDT2008_156 22/04/2208 Mound, looking northeast.

NPRN: 242331

MAES BRWYDR, LEAT

LEAT?

NGR: SN9965645649 Grid reference taken at point along linear site **Altitude:** 408**Period:** Post Medieval? **Broadclass:** Water Supply and Drainage**Form:** Earthwork **Condition:** C**Site Status:****Description:** A bank and gully upslope, traced from SN9965745642 to SN9966545673, a distance of 33m. It connected two water courses. J.J. Hall, Trysor, 25 April 2008**SMR PRN:****Relationships:****Photographs:****NPRN:** 242332

MAES BRWYDR, BANK II

BANK (EARTHWORK)

NGR: SN9966345774 Grid reference taken at point along linear site **Altitude:** 400**Period:** Post Medieval? **Broadclass:** Monument <By Form>**Form:** Earthwork **Condition:** C**Site Status:****Description:** A bank with a gully upslope, traced from SN9969745733 to SN9968445824. It ran for a distance of 129m running first to the northwest and then turning to run approximately northeast. The bank was 0.80m wide and 0.20m high. Vegetation cover in April 2008 was grass. J.J. Hall, Trysor, 25 April 2008**SMR PRN:****Relationships:****Photographs:**

NPRN: 242333

BLAEN GWNYS, STONE SPREAD

STONE SPREAD

NGR: SO0155242871 Grid reference taken at centre of site **Altitude:** 376**Period:** Unknown **Broadclass:** Unassigned**Form:** Earthwork **Condition:** C**Site Status:****Description:** A stone spread, 6m by 3m and less than 0.10m high. The feature lay within an improved pasture field within the military range and was largely grassed over when recorded in April 2008. J.J. Hall, Trysor, 25 April 2008**SMR PRN:****Relationships:****Photographs:**

SDT2008_062 17/04/2008 Stone spread, looking west.

NPRN: 242334

LAN BLAEN GWNYS, BANK I

BANK (EARTHWORK)

NGR: SO0134843079 Grid reference taken at point along linear site **Altitude:** 387**Period:** Medieval?;Post Medieval? **Broadclass:** Monument <By Form>**Form:** Earthwork **Condition:** D**Site Status:****Description:** A low earth and stone bank, traced from SO0135443057 to SO0132443098, a distance of 54m. It was 1m wide and up to 0.20m high. Vegetation cover in April 2008 was grass. J.J. Hall, Trysor, 25 April 2008**SMR PRN:****Relationships:****Photographs:**

SDT2008_072 17/04/2008 Bank, looking northwest.

NPRN: 242335

LAN BLAEN GWNYS, BANK IV

BANK (EARTHWORK)

NGR: SO0139943112 Grid reference taken at point along linear site **Altitude:** 391**Period:** Medieval?;Post Medieval? **Broadclass:** Monument <By Form>**Form:** Earthwork **Condition:** D**Site Status:****Description:** A low, denuded earth bank, traced from SO0137043099 to SO0142743126, a distance of 63m. It was 1.5m wide and up to 0.25m high. Vegetation cover in April 2008 was grass and moss. J.J. Hall, Trysor, 25 April 2008**SMR PRN:****Relationships:****Photographs:**

NPRN: 242336

LAN BLAEN GWNYS, WALL

WALL?

NGR: SO0146443017 Grid reference taken at centre of site**Altitude:** 371**Period:** Post Medieval?**Broadclass:** Monument <By Form>**Form:** Other Structure**Condition:** V**Site Status:**

Description: On the western side of a small stream, the steep face was lined with a stone wall. The best preserved patch at SO0146443017 was 3m long and 1m high but a more eroded version was visible elsewhere on the western side of the watercourse. This watercourse formed the north and eastern boundary of the Blaen Gwnys holding on the Merthyr Cynog tithe map of 1840. J.J. Hall, Trysor, 25 April 2008

SMR PRN:**Relationships:****Photographs:**

SDT2008_063	17/04/2008	Wall, looking west.
SDT2008_064	17/04/2008	Wall, looking west.
SDT2008_065	17/04/2008	Wall, looking northwest.

NPRN: 242337

BLAEN GWNYS, SPRING

SPRING

NGR: SO0153643041 Grid reference taken at centre of site**Altitude:** 380**Period:** Modern**Broadclass:** Water Supply and Drainage**Form:** Other Structure**Condition:** B**Site Status:**

Description: A concrete slab, 1.75m by 1m and 0.04m thick within a large hollow at the top of a watercourse. J.J. Hall, Trysor, 25 April 2008

SMR PRN:**Relationships:****Photographs:**

SDT2008_066	17/04/2008	Concrete slab, looking east.
-------------	------------	------------------------------

NPRN: 242338

BLAEN GWNYS, BANK II

BANK (EARTHWORK)

NGR: SO0151243043 Grid reference taken at point along linear site**Altitude:** 380**Period:** Medieval?;Post Medieval? **Broadclass:** Monument <By Form>**Form:** Earthwork**Condition:** C**Site Status:**

Description: An earthwork bank traced from SO 0153343040 to SO0147043052, a distance of 68 m. The bank was 1.5m wide and 0.30m high. It appeared to have been cut by leat NPRN 242218 but was not seen beyond it. Vegetation cover in April 2008 was moss and grass. J.J. Hall, Trysor, 25 April 2008

SMR PRN:**Relationships:****Photographs:**

NPRN: 242339

CWM OWEN, LEAT

LEAT

NGR: SO0168544295 Grid reference taken at point along linear site**Altitude:** 364**Period:** Post Medieval?**Broadclass:** Water Supply and Drainage**Form:** Earthwork**Condition:** C**Site Status:**

Description: A bank with well-defined ditch on the upslope side of it, probably a former leat. It was traced from SO0167344286 to SO0169744310, a length of 36m. At its northeastern end it had been disrupted by the trackway down to the former Prisoner of War camp, NPRN 242347, and could not be seen beyond it. Vegetation cover in April 2008 was grass. J.J. Hall, Trysor, 25 April 2008

SMR PRN:**Relationships:****Photographs:****NPRN:** 242340

CWM OWEN, DAM

DAM

NGR: SO0158944111 Grid reference taken at centre of site**Altitude:** 377**Period:** Modern**Broadclass:** Water Supply and Drainage**Form:** Other Structure**Condition:** B**Site Status:**

Description: A concrete dam, approximately 15m long, built across the stream above the Prisoner of War camp NPRN 242347. A pool of water is held above the dam to the southwest. According to RG Church, 1997, Sennybridge Training Area, 1940-1990, page 7, this dam was built to provide water to the Prisoner of War camp, and later to the MoD bivouac site. J.J. Hall, Trysor, 25 April 2008

SMR PRN:**Relationships:****Photographs:**

SDT2008_067 17/04/2008 Dam, looking southeast.

NPRN: 242341

BANC Y CWM, DITCH

DITCH

NGR: SN9731047450 Grid reference taken at point along linear site**Altitude:** 431**Period:** Modern**Broadclass:** Monument <By Form>**Form:** Earthwork**Condition:** B**Site Status:**

Description: A ditch traced from SN9746047494 to SN9722647284, a distance of 348m, but extends for at least another 100m to the east. Vegetation cover in April 2008 was grass and gorse. J.J. Hall, Trysor, 25 April 2008

SMR PRN:**Relationships:****Photographs:**

NPRN: 242342**CWM OWEN, QUARRY****QUARRY****NGR:** SO0168744196 Grid reference taken at centre of site**Altitude:** 364**Period:** Unknown **Broadclass:** Industrial**Form:** Earthwork **Condition:** C**Site Status:**

Description: A quarry on the northern side of the stream close to the former Prisoner of War camp, NPRN 242347. The quarry measured 6m x 2m and could be related to the camp. Vegetation cover in April 2008 was grass and reeds. J.J. Hall, Trysor, 25 April 2008

SMR PRN:**Relationships:****Photographs:****NPRN: 242343****CWM OWEN, EARTHWORK I****EARTHWORK****NGR:** SO0171744236 Grid reference taken at centre of site**Altitude:** 362**Period:** Modern **Broadclass:** Monument <By Form>**Form:** Earthwork **Condition:** C**Site Status:**

Description: A trench running from SO0172744207 to SO0170644272 with large mounds along either side, up to 3m high. The feature may be a quarry or possibly clearance mounds. The water pipes from dam NPRN 242340 ran to the water stand pipes NPRNs 242344 and 242345 through the mounds and were exposed when they crossed the trench. J.J. Hall, Trysor, 25 April 2008

SMR PRN:**Relationships:****Photographs:**

SDT2008_068 17/04/2008 Earthwork feature, looking north northwest.

NPRN: 242344**CWM OWEN, WATER TAP I****WATER PIPE****NGR:** SO0170944268 Grid reference taken at centre of site**Altitude:** 362**Period:** Modern **Broadclass:** Water Supply and Drainage**Form:** Other Structure **Condition:** B**Site Status:**

Description: A breeze block and concrete pillar, 0.65m high, with a water stand pipe and tap attached. According to RG Church, 1997, Sennybridge Training Area, 1940-1990, page 7, the stand pipes may have been built to provide water to the Prisoner of War camp, NPRN 242347, and maybe to the later MoD bivouac site. J.J. Hall, Trysor, 25 April 2008

SMR PRN:**Relationships:****Photographs:**

SDT2008_069 17/04/2008 Water standpipe, looking south.

NPRN: 242345**CWM OWEN, WATER TAP II****WATER PIPE****NGR:** SO0173844227 Grid reference taken at centre of site**Altitude:** 362**Period:** Modern**Broadclass:** Water Supply and Drainage**Form:** Other Structure**Condition:** B**Site Status:**

Description: A breeze block and concrete pillar, 0.65m high, with a water stand pipe and tap attached. According to RG Church, 1997, Sennybridge Training Area, 1940-1990, page 7, the stand pipes may have been built to provide water to the Prisoner of War camp, NPRN 242347, and maybe to the later MoD bivouac site. J.J. Hall, Trysor, 25 April 2008

SMR PRN:**Relationships:****Photographs:****NPRN: 242346****CWM OWEN, EARTHWORK II****EARTHWORK****NGR:** SO0168844241 Grid reference taken at centre of site**Altitude:** 365**Period:** Modern**Broadclass:** Monument <By Form>**Form:** Earthwork**Condition:** D**Site Status:**

Description: An earthwork feature, 10m by 4m, to the west of the Prisoner of War camp. The feature could be the remains of a building, or a fieldwork feature. Vegetation cover in April 2008 was reeds and grass. J.J. Hall, Trysor, 25 April 2008

SMR PRN:**Relationships:****Photographs:****NPRN: 242347****CWM OWEN, PRISONER OF WAR CAMP****PRISONER OF WAR CAMP****NGR:** SO0175044268 Grid reference taken at centre of site**Altitude:** 359**Period:** Modern**Broadclass:** Defence**Form:** Complex**Condition:** D**Site Status:**

Description: Cwm Owen was a temporary camp for the Italian 573 PoW company when they were constructing the Concrete Road, NPRN 242363 according to RG Church, 1997, Sennybridge Training Area 1940-1990, page 7. Later it was used as a bivouac site for the military. When visited in April 2008, all that was left was an area of concrete 110m north northwest-south southeast by 36m with outlines of the former hut bases. J.J. Hall, Trysor, 25 April 2008

SMR PRN:**Relationships:**

Part of 242369

Photographs:

NPRN: 242348

TAIR TYWARCHEN, BANK II

BANK (EARTHWORK)

NGR: SO0144944557 Grid reference taken at point along linear site**Altitude:** 379**Period:** Post Medieval?**Broadclass:** Monument <By Form>**Form:** Earthwork**Condition:** C**Site Status:**

Description: A bank with a ditch or gully on the upslope side, traced from SO0137144603 to SO0150144406, a distance of 260m. It was cut by a track between SO0146544525 and SO0150144406. It is shown on the modern Ordnance Survey maps as a drain. Vegetation cover in April 2008 was reeds and grass. J.J. Hall, Trysor, 25 April 2008

SMR PRN:**Relationships:****Photographs:****NPRN:** 242349

TAIR TYWARCHEN, BANK I

BANK (EARTHWORK)

NGR: SO0144744586 Grid reference taken at point along linear site**Altitude:** 366**Period:** Post Medieval?**Broadclass:** Monument <By Form>**Form:** Earthwork**Condition:** C**Site Status:**

Description: A bank with a ditch or gully on the upslope side, traced from SO00143744595 to SO0146244564, a distance of 40m. Vegetation cover in April 2008 was reeds and grass. J.J. Hall, Trysor, 25 April 2008

SMR PRN:**Relationships:****Photographs:**

SDT2008_070 17/04/2008 Bank and ditch, looking southeast.

NPRN: 242350

DISGWYLFA, QUARRY II

QUARRY

NGR: SN9934443481 Grid reference taken at centre of site**Altitude:** 351**Period:** Post Medieval?**Broadclass:** Industrial**Form:** Earthwork**Condition:** C**Site Status:**

Description: A quarry first shown on the 1:10560 2nd edition Ordnance Survey map of 1905. When recorded in April 2008 it was approximately 36m north-south by 30m. Vegetation cover was gorse. J.J. Hall, Trysor, 3 May 2008

SMR PRN:**Relationships:****Photographs:**

NPRN: 242351

DISGWYLFA, QUARRY I

QUARRY

NGR: SN9933443561 Grid reference taken at centre of site

Altitude: 344

Period: Post Medieval?;Modern? **Broadclass:** Industrial

Form: Earthwork **Condition:** C

Site Status:

Description: A small quarry not shown on 19th and early 20th century maps. Vegetation cover in April 2008 was gorse. J.J. Hall, Trysor, 3 May 2008

SMR PRN:

Relationships:

Photographs:

NPRN: 242352

PEN Y BANC, QUARRY I

QUARRY

NGR: SN9892644499 Grid reference taken at centre of site

Altitude: 409

Period: Post Medieval?;Modern? **Broadclass:** Industrial

Form: Earthwork **Condition:** C

Site Status:

Description: A linear quarry, 46m east-west by 10m, and up to 1m deep. Vegetation cover in April 2008 was grass. J.J. Hall, Trysor, 3 May 2008

SMR PRN:

Relationships:

Photographs:

NPRN: 242353

PEN Y BANC, QUARRY II

QUARRY

NGR: SN9899144498 Grid reference taken at centre of site

Altitude: 410

Period: Post Medieval?;Modern? **Broadclass:** Industrial

Form: Earthwork **Condition:** C

Site Status:

Description: A small linear quarry, 18m east-west by 3m and up to 0.80m deep. Vegetation cover in April 2008 was grass. J.J. Hall, Trysor, 3 May 2008

SMR PRN:

Relationships:

Photographs:

NPRN: 242354

BLAEN DUHONW, TRACKWAY II

TRACKWAY

NGR: SN9804846440 Grid reference taken at point along linear site

Altitude: 352

Period: Medieval?;Post Medieval? **Broadclass:** Transport

Form: Earthwork **Condition:** V

Site Status:

Description: A trackway running northwest-southeast along the contour for 100m. In the centre the trackway was clearly defined as a level terrace cut into the hillslope. J.J. Hall, Trysor, 3 May 2008

SMR PRN:

Relationships:

Photographs:

NPRN: 242355

BLAEN DUHONW, QUARRY II

QUARRY

NGR: SN9730946251 Grid reference taken at centre of site

Altitude: 402

Period: Post Medieval? **Broadclass:** Industrial

Form: Earthwork **Condition:** C

Site Status:

Description: A quarried area, 30m northeast-southwest by 12m. J.J. Hall, Trysor, 3 May 2008

SMR PRN:

Relationships:

Photographs:

NPRN: 242356

THE WARREN, QUARRY II

QUARRY

NGR: SN9708246536 Grid reference taken at centre of site

Altitude: 425

Period: Post Medieval?;Modern? **Broadclass:** Industrial

Form: Earthwork **Condition:** C

Site Status:

Description: A large linear quarry, 210m northeast-southwest by 25m and up to 2m deep, consisting of many interconnecting quarry pits and spoil heaps. It is not shown on any edition of the 1:10560 Ordnance Survey maps. Vegetation cover in April 2008 was grass and moss. The quarries showed much evidence of use as part of military activities. J.J. Hall, Trysor, 3 May 2008

SMR PRN:

Relationships:

Photographs:

SDT2008_257	05/04/2008	Northeastern part of the quarry, looking southwest.
SDT2008_258	05/04/2008	Southwestern part of the quarry, looking southwest.

NPRN: 242357

THE WARREN, PILLOW MOUND XVIII

PILLOW MOUND

NGR: SN9774046784 Grid reference taken at centre of site**Altitude:** 381**Period:** Medieval?;Post Medieval? **Broadclass:** Agriculture and Subsistence**Form:** Earthwork **Condition:** C**Site Status:**

Description: An earthen mound, 15m north northeast-south southwest at right angles to the gradient, by 4m, on a southwest facing slope. The mound stood up to 0.25m high and a 0.5m wide gully ran around the top and sides of the mound. Vegetation cover in April 2008 was grass and bracken. J.J. Hall, Trysor, 3 May 2008

SMR PRN:**Relationships:**

Part of 90329

Photographs:

SDT2008_260 08/04/2008 Pillow mound, looking north.

NPRN: 242358

THE WARREN, PILLOW MOUND XVII

PILLOW MOUND

NGR: SN9771046845 Grid reference taken at centre of site**Altitude:** 393**Period:** Medieval?;Post Medieval? **Broadclass:** Agriculture and Subsistence**Form:** Earthwork **Condition:** C**Site Status:**

Description: An earthen mound, 13m northwest-southeast parallel to the gradient, by 5m, on a southwest facing slope. The mound stood up to 0.25m high. Vegetation cover in April 2008 was grass. J.J. Hall, Trysor, 3 May 2008

SMR PRN:**Relationships:**

Part of 90329

Photographs:**NPRN:** 242359

CONCRETE ROAD, CULVERT VIII

CULVERT

NGR: SN9909345350 Grid reference taken at centre of site**Altitude:** 435**Period:** Modern **Broadclass:** Water Supply and Drainage**Form:** Other Structure **Condition:** B**Site Status:**

Description: A brick culvert running under the Concrete Road, NPRN 242363. J.J. Hall, Trysor, 25 April 2008

SMR PRN:**Relationships:****Photographs:**

NPRN: 242360

CONCRETE ROAD, CULVERT IX

CULVERT

NGR: SN9902045268 Grid reference taken at centre of site

Altitude: 437

Period: Modern

Broadclass: Water Supply and Drainage

Form: Other Structure

Condition: B

Site Status:

Description: A brick culvert running under the Concrete Road, NPRN 242363. J.J. Hall, Trysor, 25 April 2008

SMR PRN:

Relationships:

Photographs:

NPRN: 242361

CONCRETE ROAD, CULVERT X

CULVERT

NGR: SN9892945182 Grid reference taken at centre of site

Altitude: 419

Period: Modern

Broadclass: Water Supply and Drainage

Form: Other Structure

Condition: B

Site Status:

Description: A brick culvert running under the Concrete Road, NPRN 242363. J.J. Hall, Trysor, 25 April 2008

SMR PRN:

Relationships:

Photographs:

NPRN: 242362

CONCRETE ROAD, CULVERT XI

CULVERT

NGR: SN9884745155 Grid reference taken at centre of site

Altitude: 438

Period: Modern

Broadclass: Water Supply and Drainage

Form: Other Structure

Condition: B

Site Status:

Description: A brick culvert running under the Concrete Road, NPRN 242363. J.J. Hall, Trysor, 25 April 2008

SMR PRN:

Relationships:

Photographs:

NPRN: 242363**CONCRETE ROAD, ROAD****MILITARY ROAD****NGR:** SO0044044930 Grid reference taken at point along linear site**Altitude:** 420**Period:** Modern **Broadclass:** Defence**Form:** Other Structure **Condition:** B**Site Status:**

Description: The "Concrete Road" running across the Dry Firing Area at SENTA was built in 1944 by Italian Prisoners of War, who were housed in the temporary camp Cwm Owen, NPRN 242347. The road was well constructed with numerous brick culverts under the road and drains alongside it. The surface was concrete originally, hence the name, but in the more recent past tarmac has been laid down on top of it. J.J. Hall, Trysor, 29 May 2008

SMR PRN:**Relationships:**

Associated with 242082
 Associated with 242126
 Associated with 242140
 Associated with 242160
 Associated with 242164
 Associated with 242235
 Associated with 242272
 Associated with 242294
 Associated with 242301
 Associated with 242302
 Associated with 242313
 Associated with 242312
 Part of 242369

Photographs:

SDT2008_288 17/04/2008 Concrete Road, looking southeast.

NPRN: 242364**SENTA, OLD GRENADE RANGE****GRENADE RANGE****NGR:** SN9817046050 Grid reference taken at centre of site**Altitude:** 415**Period:** Modern **Broadclass:** Defence**Form:** Complex **Condition:** V**Site Status:**

Description: The Old Grenade Range was built here in the early 1960s according to RG Church, 1997, Sennybridge Training Area 1940-1990, page 31. It consisted of a control tower, and brick and concrete structures before the newer facilities of the Dry Firing Area had been added. The Grenade Range became disused around 1980 when a new Grenade range was built elsewhere on the SENTA training area. The site is now used as a training centre like the farms on the range. J.J. Hall, Trysor, 30 May 2008

SMR PRN:**Relationships:**

Part of 242369

Photographs:

NPRN: 242365DRY FIRING AREA, OBSERVATION
TOWER

OBSERVATION POST

NGR: SN9816746012 Grid reference taken at centre of site**Altitude:** 419**Period:** Modern **Broadclass:** Defence**Form:** Other Structure **Condition:** B**Site Status:****Description:** The observation tower on the Dry Firing Range is a simple breeze block construction. J.J. Hall, Trysor, 30 May 2008**SMR PRN:****Relationships:**

Part of 242368

Photographs:**NPRN: 242366**DRY FIRING AREA, OBSERVATION
TOWER, BUILDING I

BUILDING

NGR: SN9816946031 Grid reference taken at centre of site**Altitude:** 415**Period:** Modern **Broadclass:** Unassigned**Form:** Building **Condition:** B**Site Status:****Description:** A long rectangular building, approximately 20m east-west. It was a brick building with concrete render and a corrugated tin roof. In the south face of the building there were doorways and windows. It was part of the NPRN 242368, but may have included parts of a brick building, part of Grenade Range NPRN 242364. J.J. Hall, Trysor, 30 May 2008**SMR PRN:****Relationships:**

Part of 242368

Photographs:**NPRN: 242367**DRY FIRING AREA, OBSERVATION
TOWER, BUILDING II

BUILDING

NGR: SN9817446074 Grid reference taken at centre of site**Altitude:** 415**Period:** Modern **Broadclass:** Unassigned**Form:** Building **Condition:** B**Site Status:****Description:** A large agricultural shed, part of NPRN 242368, one of the training structures on the SENTA Dry Firing Area. The shed was added to the complex in 1990 according to RG Church, 1997, Sennybrige Training Area 1940-1990, page 19. J.J. Hall, Trysor, 30 May 2008**SMR PRN:****Relationships:**

Part of 242368

Photographs:

NPRN: 242368

OBSERVATION TOWER

TRAINING STRUCTURE

NGR: SN9816046062 Grid reference taken at centre of site

Altitude: 415

Period: Modern **Broadclass:** Defence

Form: Complex **Condition:** A

Site Status:

Description: A complex on the Dry Firing Area at Sennybridge on the site of the old Grenade Range, NPRN 242364. The old Grenade Range buildings were renovated in 1988 according to R G Church, 1997, Sennybridge Training Area 1940-1990, page 19. It consists of NPRNs 242367, 242366 and 242365. J.J. Hall, Trysor, 30 May 2008

SMR PRN:

Relationships:

Consists of 242366

Consists of 242367

Consists of 242365

Part of 242369

Photographs:

SDT2008_263 08/04/2008 Observation Tower complex looking northeast

NPRN: 242369**SENTA DRY TRAINING AREA****MILITARY TRAINING SITE****NGR:** SN9900045500 Grid reference taken at a central point within an extensive site **Altitude:** 400**Period:** Modern **Broadclass:** Defence**Form:** Complex **Condition:** A**Site Status:**

Description: The Dry Firing Area, as it now designated, lies at the northeastern end of the Sennybridge range and covers 1362 hectares. Anti Tank North, NPRN, at Pentre Dolau Honddu was established in 1942, and remained in use until 1995. The 'Concrete Road', NPRN 242363 was built across the centre of the area in 1944 by Italian Prisoners of War who were housed in Cwm Owen camp, NPRN 242347. The area has been improved for training purposes since the 1970s. The addition of straight hedges and small conifer plantations helped provide an improved training environment and a series of 'farms' have been built. More recently public access has been improved with development of the Epynt Way and a circular walk and picnic sites at Disgwylfa. J.J. Hall, Trysor, 30 May 2008

SMR PRN:**Relationships:**

Consists of 242149
 Consists of 242097
 Consists of 242112
 Consists of 242180
 Consists of 242144
 Consists of 242364
 Consists of 242363
 Consists of 242347
 Consists of 242044
 Consists of 242050
 Consists of 242080
 Consists of 242368
 Consists of 242386
 Consists of 242372

Photographs:

SDT2008_269	05/04/2008	Looking southeast into the heart of the Dry Training Area, with the Garth-Upper Chapel road on the right of the photograph.
SDT2008_268	14/04/2008	Looking west from Concrete Hill across the Dry Training Area landscape.
SDT2008_267	14/04/2008	Warning flag on Concrete Hill, looking south with the Brecon Beacons in the distance.
SDT2008_266	19/04/2008	The Dry Training Area landscape near Llyn Login, looking northwest.
SDT2008_265	19/04/2008	Training exercise near Farm 12, showing conifer stands and military hedgerows. Looking northwest.
SDT2008_264	19/04/2008	Training exercise near Farm 12, showing conifer stands and military hedgerows. Looking northwest.
SDT2008_270	03/04/2008	A military hedgerow near Farm 10, looking south into the heart of the Dry Training Area, with the Blaen Duhonw valley below.
SDT2008_271	02/04/2008	Flag 20 and its warning signs.
SDT2008_272	22/04/2008	Sheep on the Concrete Road, above the site of the old Prisoner of War camp.
SDT2008_273	22/04/2008	A recent military fieldwork within the area of Defensive Positions North
SDT2008_274	08/04/2008	A military fieldwork, looking northwest towards Farm 10.
SDT2008_275	05/04/2008	An old sandbagged firing position on The Warren.

NPRN: 242370

THE WARREN, ENCLOSURE II

ENCLOSURE

NGR: SN9744546840 Grid reference taken at a central point within an extensive site **Altitude:** 403**Period:** Post Medieval? **Broadclass:** Monument <By Form>**Form:** Earthwork **Condition:** V**Site Status:**

Description: A large enclosure 1060m northeast-southwest by a maximum of 870m. It was defined by an earthwork bank. In many places this earthwork bank had been overlain by a 1970s military hedge, but it was quite substantial where this hadn't happened. It is thought that this may have been the boundary to the Warren, NPRN 90329. J.J. Hall, Trysor, 30 May 2008

SMR PRN:**Relationships:****Photographs:****NPRN:** 242371

DISGWYLFA, PICNIC SITE II

PICNIC SITE

NGR: SN9992243772 Grid reference taken at centre of site **Altitude:** 381**Period:** Modern **Broadclass:** Recreational**Form:** Complex **Condition:** A**Site Status:**

Description: Two wooden picnic tables in a specially constructed picnic area on the Dry Firing Range at Sennybridge. The level area 25m east-west by 10m was surfaced with gravel and defined on the non track sides by a wooden fence. As well as the picnic tables there were two information panels, giving details about the former anti-tank firing range that used to be in the site, NPRN 242149. J.J. Hall, Trysor, 5 June 2008

SMR PRN:**Relationships:**

Associated with 242148
 Associated with 242168
 Associated with 242149

Photographs:

SDT2008_281 05/04/2008 Picnic site, looking west.
 SDT2008_282 05/04/2008 Detail from one of the
 information panel.

NPRN: 242372

SENTA DRY FIRING AREA, FIELDWORKS

FIELDWORK

NGR: SN9954045850 Grid reference taken at a central point within an extensive site **Altitude:** 384**Period:** Modern **Broadclass:** Defence**Form:** Complex **Condition:** V**Site Status:****Description:**

Over most of the Dry Firing Area on the Sennybridge Training Area, military fieldworks were recorded during April 2008. A few of these have been recorded individually, either as a good example of their type, or because they are in an area of older earthwork features and may confuse fieldworkers in the future when they have become grassed over. The remaining 801 fieldworks are recorded under this number, details of them giving grid reference and dimensions will be found in the archive.

The main types are

- a) Narrow trenches 0.5m wide and between 2m and 8m long.
- b) 'V' shaped trenches again 0.5m wide and each arm 2m long
- c) Square hollows, up to 4m in diameter
- d) Deturfed areas – not all of these were recorded, but includes rectangular stripped areas on average 1.5m x 2.5m, that had been used to create field maps.
- e) Circular areas of stone 5-10m in diameter – these were not recorded, and seem to relate to recent military activity.

J.J. Hall, Trysor, 7 June 2008

SMR PRN:**Relationships:**

Part of 242369

Photographs:**NPRN:** 242373

SENTA DRY FIRING AREA, ENCLOSURE

ENCLOSURE

NGR: SO0201043760 Grid reference taken at centre of site **Altitude:** 405**Period:** Modern **Broadclass:** Monument <By Form>**Form:** Earthwork **Condition:** B**Site Status:****Description:**

A large wire fenced enclosure with large earthwork banks on three sides. It measured 160m northwest-southeast by 80m. Access was not permitted to the enclosure in April 2008 and its purpose is unknown. J.J. Hall, Trysor, 7 June 2008

SMR PRN:**Relationships:****Photographs:**

NPRN: 242374

GARTH ROAD, PICNIC SITE

PICNIC SITE

NGR: SN9633346718 Grid reference taken at centre of site **Altitude:** 452

Period: Modern **Broadclass:** Recreational

Form: Complex **Condition:** A

Site Status:

Description: A layby with picnic area and information panel. J.J. Hall, Trysor, 7 June 2008

SMR PRN:

Relationships:

Photographs:

NPRN: 242375

DISGWYLFA, FARMHOUSE

FARMHOUSE

NGR: SN9931243778 Grid reference taken at centre of site **Altitude:** 339

Period: Post Medieval?;Modern? **Broadclass:** Domestic

Form: Building **Condition:** A

Site Status:

Description: A square, two storey house shown for the first time on the 1:10560 2nd edition Ordnance Survey map of 1905. The farmhouse was still lived in in 1940 when the area was taken over for the Sennybridge military training area and the occupants evicted. The building is now used as a conservation centre by the MoD. J.J. Hall, Trysor, 7 June 2008

SMR PRN:

Relationships:

Part of 242006

Photographs:

SDT2008_290 09/04/2008 Former farmhouse at Disgwylfa, looking north.

NPRN: 242376

DISGWYLFA, TOILET BLOCK

TOILET

NGR: SN9933343775 Grid reference taken at centre of site **Altitude:** 340

Period: Modern **Broadclass:** Water Supply and Drainage

Form: Building **Condition:** A

Site Status:

Description: A small modern toilet block built behind the former farmhouse at Disgwylfa to provide facilities for visitors. J.J. Hall, Trysor, 7 June 2008

SMR PRN:

Relationships:

Photographs:

SDT2008_289 09/04/2008 Toilet block, looking southeast.

NPRN: 242377

THE WARREN, PLATFORM

PLATFORM

NGR: SN9782946712 Grid reference taken at centre of site**Altitude:** 367**Period:** Medieval?;Post Medieval? **Broadclass:** Monument <By Form>**Form:** Earthwork**Condition:** V**Site Status:****Description:** A large earthwork platform, measuring 22m northeast-southwest by 12.5m overall. The fan was prominent but the apron was fainter. A military hedge cuts the edge of the platform and runs over the apron. J.J. Hall, Trysor, 7 June 2008**SMR PRN:** CPAT 80930**Relationships:****Photographs:**

SDT2008_291

05/04/2008

Platform on the far slope at the bottom of the military hedge, looking east.

NPRN: 242378

BLAEN DUHONW, PLATFORM IV

PLATFORM

NGR: SN9783046561 Grid reference taken at centre of site**Altitude:** 354**Period:** Medieval?;Post Medieval? **Broadclass:** Monument <By Form>**Form:** Earthwork**Condition:** C**Site Status:****Description:** An earthwork platform, measuring 21m east-west by 9.5m overall on a gently sloping terrace on the northwest side of the Duhonw river. The level area of the platform was 12.5m east-west by 6.0m. The fan at the western end of the platform was well-defined and came down the side of the platform for a short distance. J.J. Hall, Trysor, 7 June 2008**SMR PRN:** CPAT 70082**Relationships:****Photographs:****NPRN:** 242379

CAE YN Y WAUN, LONG HUT II

LONG HUT?

NGR: SN9976846278 Grid reference taken at centre of site**Altitude:** 377**Period:** Medieval?;Post Medieval? **Broadclass:** Domestic**Form:** Documents**Condition:** U**Site Status:****Description:** A possible long hut seen on aerial photographs. When the site was visited in April 2008 the area had been disturbed by vehicle tracks and the site wasn't found. Its dimensions taken from the aerial photo mapping were 8m north-south by 5. J.J. Hall, Trysor, 7 June 2008**SMR PRN:****Relationships:****Photographs:**

NPRN: 242380

THE WARREN, MOUND III

MOUND

NGR: SN9743246723 Grid reference taken at centre of site **Altitude:** 413

Period: Post Medieval? **Broadclass:** Monument <By Form>

Form: Earthwork **Condition:** C

Site Status:

Description: An earth mound, 3m in diameter and up to 0.50m high. It was close to long hut NPRN 242093 and may have been associated with it. Vegetation cover in April 2008 was reeds and grass. J.J. Hall, Trysor, 7 June 2008

SMR PRN:

Relationships:

Photographs:

NPRN: 242381

PEN Y BANC, LONG HUT

LONG HUT?

NGR: SN9891144590 Grid reference taken at centre of site **Altitude:** 412

Period: Medieval?;Post Medieval? **Broadclass:** Domestic

Form: Earthwork **Condition:** D

Site Status:

Description: A possible long hut in the southwest corner of enclosure NPRN 242176. The long hut was an earthwork feature which measured 6m south southwest-north northeast by 2m. Vegetation cover in April 2008 was grass. J.J. Hall, Trysor, 7 June 2008

SMR PRN:

Relationships:

Associated with 242176

Photographs:

NPRN: 242382

LAN LOGIN, BANK I

BANK (EARTHWORK)

NGR: SO0051242924 Grid reference taken at point along linear site **Altitude:** 352

Period: Post Medieval? **Broadclass:** Monument <By Form>

Form: Earthwork **Condition:** C

Site Status:

Description: A bank forming part of the enclosure, NPRN 242384, at Lan Login. It was traced from SO0052242951 to SO0049642902, a distance of 56m. The bank was an irregular earth and stone bank. It defined the southeast side of the enclosure. Vegetation cover in April 2008 was grass. J.J. Hall, Trysor, 7 June 2008

SMR PRN:

Relationships:

Part of 242384

Photographs:

NPRN: 242383

LAN LOGIN, BANK IV

BANK (EARTHWORK)

NGR: SO0050342977 Grid reference taken at point along linear site **Altitude:** 356**Period:** Post Medieval? **Broadclass:** Monument <By Form>**Form:** Earthwork **Condition:** C**Site Status:**

Description: A short section of bank within the enclosure, NPRN 242384 at Lan Login. It was traced from SO0050242916 to SO0050542939, a distance of 23m. The bank was a broad earth bank, 1.5m wide and 0.25m high. It divided the enclosure in half. The northeastern half containing the lazy beds, NPRN 242220, and long hut, NPRN 242222. Vegetation cover in April 2008 was grass. J.J. Hall, Trysor, 7 June 2008

SMR PRN:**Relationships:****Photographs:**

SDT2008_294 16/04/2008 Bank, looking south.

NPRN: 242384

LAN LOGIN, ENCLOSURE

ENCLOSURE

NGR: SO0050642931 Grid reference taken at a central point within an extensive site **Altitude:** 354**Period:** Post Medieval? **Broadclass:** Monument <By Form>**Form:** Complex **Condition:** C**Site Status:**

Description: An irregular enclosure created by banks NPRN 242221 and NPRN 242382. It measured 58m northeast-southwest by 17m. The enclosure was subdivided by bank NPRN 242383. In the northeastern cell was long hut NPRN 242222 and lazy beds NPRN 242220. Vegetation cover in April 2008 was grass. J.J. Hall, Trysor, 7 June 2008

SMR PRN:**Relationships:****Photographs:**

Consists of 242221

Consists of 242382

Associated with 242222

Associated with 242220

NPRN: 242385

FARM 12, BUILDING

BUILDING

NGR: SO0006544506 Grid reference taken at centre of site **Altitude:** 415**Period:** Modern **Broadclass:** Unassigned**Form:** Building **Condition:** A**Site Status:**

Description: A large agricultural tin shed, part of Farm 12, NPRN 242386. Another small shed lies at its northern end but this has not been recorded separately. J.J. Hall, Trysor, 7 June 2008

SMR PRN:**Relationships:****Photographs:**

NPRN: 242386**FARM 12, MILITARY TRAINING SITE****TRAINING STRUCTURE****NGR:** SO0004544508 Grid reference taken at centre of site**Altitude:** 415**Period:** Modern **Broadclass:** Defence**Form:** Complex **Condition:** A**Site Status:**

Description: Farm 12 is one of the purpose-built 'farms' on the SENTA dry firing range. It consists of two standing buildings, NPRN 242385, and a large yard area. Unlike the other 'farms' in the Dry Firing Area, there was no 'farmhouse' on this site. According to RG Church, 1997, Sennybridge Training Area 1940-1990, page 19, the complex was probably built in the early 1990s after the roads had been improved in the area. When recorded in April 2008, the buildings were being regularly used for training purposes. Various disturbances and fieldworks within 20m of the complex were not recorded separately. J.J. Hall, Trysor, 29 April 2008. J.J. Hall, Trysor, 7 June 2008

SMR PRN:**Relationships:**

Part of 242369

Photographs:

SDT2008_295 09/04/2008 Farm 12, looking east.

NPRN: 242387**LOGIN, FIELD SYSTEM****FIELD SYSTEM****NGR:** SO0049043160 Grid reference taken at a central point within an extensive site **Altitude:** 366**Period:** Post Medieval **Broadclass:** Agriculture and Subsistence**Form:** Complex **Condition:** V**Site Status:**

Description: An area of 1830m east-west by 740m that includes fields belonging to Login, Blaen Gwnys and Ffynnon Las. Although they are now in the area of the Dry Firing Area of the Sennybridge Range, nearly all the field boundaries still exist. Drainage was poor in many areas and the vegetation was coarse in April 2008. However on aerial photographs cultivation marks can be seen in most of the fields. J.J. Hall, Trysor, 7 June 2008

SMR PRN:**Relationships:****Photographs:**

NPRN: 242388**PENTRE DOLAU HONDDU, FIELD SYSTEM****FIELD SYSTEM****NGR:** SN9930544260 Grid reference taken at a central point within an extensive site **Altitude:** 370**Period:** Post Medieval**Broadclass:** Agriculture and Subsistence**Form:** Complex**Condition:** V**Site Status:****Description:** The post medieval field system at Pentre Dolau Honddu on the valley slopes on either side of a stream. The field system directly connected with Disgwylyfa and with Blaen y Cwm have been given separate numbers, NPRNs 242146 and 242002. The boundaries of the field system are still largely intact, although the ground within is now very rough with coarse grass and reeds. J.J. Hall, Trysor, 8 June 2008**SMR PRN:****Relationships:****Photographs:**

Consists of 90002

Consists of 90003

Consists of 242170

Associated with 242002

Associated with 242146

NPRN: 401501**QUARRY S. OF COED COWYN FARM****QUARRY****NGR:** SN987482 Grid reference taken at centre of site**Altitude:** 360**Period:** Unknown**Broadclass:** Industrial**Form:** Documents**Condition:** U**Site Status:****Description:** WRONG NGR?? NOTHING FOUND AT THIS LOCATION**SMR PRN:****Relationships:****Photographs:****NPRN: 401725****LLYN LOGIN, LAKE****LAKE****NGR:** SO00794403 Grid reference taken at centre of site**Altitude:** 414**Period:** General**Broadclass:** Water Supply and Drainage**Form:** Documents**Condition:** A**Site Status:****Description:** Fields altered: Short-text, Updater, Upd_On, Land_use

A natural, upland lake within the Dry Firing Area at SENTA and actively managed. Lime is being added to de-acidify the water. J.J. Hall, Trysor, 3 May 2008

SMR PRN:**Relationships:****Photographs:**

SDT2008_182 22/04/2008 Detail of lake, showing lime being added, looking southeast.

SDT2008_183 22/04/2008 Lake, looking east.

